











-  Tallawarra Power Station buildings
-  Tallawarra Power Station boundary
-  Built form adjoining site
-  High voltage power lines
-  Underground high-pressure gas main

-  Yallah Bay Road
-  Southern Freeway
-  Princes Highway
-  Adjoining suburbs
-  Adjoining recreation facilities + open space

Source: Corkery Consulting, 2010. Tallawarra Lands Landscape Assessment

## Site Analysis - Infrastructure + Facilities

