



Transport
Roads & Maritime
Services

Foxground and Berry bypass

Princes Highway upgrade

Environmental assessment

Volume 2 – Appendix E

**Technical paper:
Noise and vibration**

NOVEMBER 2012

(Blank page)

Foxground and Berry bypass

Prepared for

Roads and Maritime Services

Prepared by

AECOM Australia Pty Ltd
Level 21, 420 George Street, Sydney NSW 2000, Australia

November 2012

© Roads and Maritime Services

The concepts and information contained in this document are the property of Roads and Maritime Services. You must not reproduce any part of this document without the prior written approval of Roads and Maritime Services.

(Blank page)

Executive summary

The Roads and Maritime Services (RMS) is seeking approval under Part 3A of the *Environmental Planning and Assessment Act 1979* to upgrade 11.6 kilometres of the Princes Highway between Toolijooa Road north of Foxground and Schofield's Lane south of Berry, in New South Wales (NSW) (the project), to achieve a four lane divided highway (two lanes in each direction) with median separation. The project includes bypasses of Foxground and Berry.

The project is one of a series of upgrades to sections of the Princes Highway which aims to provide a four lane divided highway between Waterfall and Jervis Bay Road, Falls Creek. This would improve road safety and traffic efficiency, including for freight, on the NSW south coast.

Existing environment

The different noise environments currently experienced throughout the project area are described and 591 noise sensitive receivers identified.

Attended and unattended ambient noise measurements have been undertaken to define the construction noise management levels (NMLs) and calibrate the SoundPLAN traffic noise model. The attended noise measurements were undertaken to define the dominant noise source(s) at each location and confirm the suitability of the measurement location.

The unattended noise measurements were undertaken at ten locations throughout the project area. Simultaneous traffic counts were undertaken to measure the traffic volumes at the time of the noise measurements. The results of the unattended noise logging provided correlation with the SoundPLAN model within the accuracies of the Calculation of Road Traffic Noise (CoRTN) algorithm.

Noise criteria

The construction noise management levels were derived from the unattended background noise logging results.

The predicted operational noise from the project has been assessed in accordance with the Road Noise Policy (RNP) (EPA, 2011) and the Environmental Noise Management Manual (ENMM) (RMS, 2001). Appropriate criteria provided in these documents have been used as the basis for the noise impact assessment.

Noise and vibration impact assessment

Standard construction activities including site establishment, earthworks, piling, bridgeworks and paving activities were assessed in accordance with the Interim Construction Noise Guideline (ICNG, 2009). Both typical and worst case noise levels were predicted for the construction noise assessment. Predicted noise levels were found to exceed the NMLs, but generally remain below the 'highly affected' noise level.

Works undertaken within the ancillary facilities were also found to exceed the noise management levels. Extended working hours north of the Berry township have been proposed in this report. As work practices would not differ from those during standard work hours, the predicted noise levels are the same. However, the NMLs are typically 5 dB(A) to 10 dB(A) more stringent during the evening and night-time periods, due to lower background noise levels and a more stringent criteria in the ICNG for out of standard hours works. The potential exceedance of the NMLs would therefore increase accordingly.

Particularly noisy equipment has been identified and respite periods have been recommended where extended periods of work would be scheduled.

Extended hours of work have been recommended in order to increase construction efficiency. Five construction scenarios have been selected and have been recommended for extended hours works based on importance and impacts.

Some out of hours work (separate to the extended hours work) would be required for this project. This work is typically not noise intensive, and it is generally impractical to be undertaken during standard work hours due to safety and inconvenience to Princes Highway traffic. Activities including material deliveries and works that would have a major effect on traffic flows can typically be expected during out of hours work periods.

Blasting would be required along the Toolijooa Ridge to produce a cutting to accommodate the alignment. Appropriate blasting criteria in accordance with the relevant guidelines have been recommended. Higher limits have also been proposed contingent on the approval of the affected residents, and the employment of safe work practices. The aim of the higher blasting limits is to reduce the number of blasts and the overall construction timeframe and consequent impacts on the community.

A community engagement framework has been recommended to ensure noise impacted residents would be consulted satisfactorily. The highest consideration should be given to the closest and most affected noise sensitive receivers.

There are currently no proposed or current works that would be undertaken concurrently with the construction of this project. As such sensitive receivers are unlikely to be impacted by the cumulative impacts of construction noise.

The applicable operational noise criteria would be exceeded at 164 receivers, of which 18 receivers are considered to be acutely affected as a direct result of the new road alignment.

Maximum noise levels currently exceed the recommended limits, and are predicted to continue to do so in the future at most locations. The levels may be lower along the new sections of highway due to a reduction in gradients lessening the tendency for trucks to require engine braking and high engine noise. However, receivers that are exposed to a new road would experience a similar number of noise events exceeding the sleep disturbance guideline similar to that currently experienced on existing sections of the Princes Highway.

Mitigation

Recommended construction noise mitigation and management measures have been provided in this report to be included in the construction practices wherever practicable. These measures would be further clarified in the construction noise and vibration management plan (CNVMP) to be developed by the contractor and based on detailed design.

Construction safe working distances have been recommended to ensure that receivers would not be adversely impacted by vibration as a result of the project. Vibration monitoring should be undertaken within the recommended safe working distances to ensure that the appropriate criteria are not exceeded.

Operational noise mitigation measures in the form of a low noise pavement, a four metre noise protection barrier (subject to detailed design in consultation with the community) to the north of North Street, a four metre noise protection barrier (subject to detailed design in consultation with the community) on the on north bound exit ramp alongside Huntingdale Park Road, and 20 architectural property treatments have been recommended.

Contents

	November 2012	1
1	Introduction	1
	1.1 Overview of the proposed works	2
	1.2 Construction working hours	5
2	Existing environment	7
	2.1 Overview	7
	2.2 Existing noise environments	7
	2.3 Noise sensitive receivers	8
	2.4 Background noise monitoring	9
	2.5 Background noise monitoring results	10
	Additional attended noise measurements were undertaken at each noise logger location. The attended noise measurements confirmed that at each location the road was the dominant noise source. Noise measurements were typically undertaken during the most sensitive period (night-time) to ensure that the road would always be the dominant noise source.	10
	2.6 Operational road noise monitoring results	10
3	Noise and vibration criteria	12
	3.1 Construction noise	12
	3.2 Noise catchment areas	14
	3.3 Construction vibration	17
	3.4 Blasting noise and vibration	21
	3.5 Operational noise criteria	22
4	Impact assessment	25
	4.1 Construction noise and vibration	25
	4.2 Main alignment construction works	25
	4.3 Specific works	35
	4.4 Ancillary facilities	41
	4.5 Cumulative impact	43
	4.6 Extended work hours	44
	4.7 Out of hours work activities	46
	4.8 Construction road traffic noise	47
	4.9 Construction vibration	48
	4.10 Blasting assessment	49
	4.11 Operational noise assessment	50
5	Mitigation	64
	5.1 Construction noise mitigation	64
	5.2 Operational noise mitigation	68
6	Conclusions	77
BG1	1	

List of tables

Table 1-1	Director-General's requirements
Table 2-1	Noise logging locations
Table 2-2	Background noise levels dB(A)
Table 2-3	Day and night time road traffic noise levels
Table 3-1	Noise at residences using quantitative assessment, extract from the ICNG
Table 3-2	Noise catchment areas
Table 3-3	Noise catchment areas noise assessment levels
Table 3-4	Construction NMLs– sensitive land uses other than residential, excerpt from ICNG
Table 3-5	Standards/guidelines used for assessing construction vibration
Table 3-6	DIN 4150: Structural damage safe limits for building vibration
Table 3-7	Examples of types of vibration
Table 3-8	Preferred and maximum weighted root mean square (rms) vibration levels for continuous vibration acceleration (m/s ²) in the vertical direction
Table 3-9	Preferred and maximum weighted root mean square (rms) vibration levels for impulsive vibration acceleration (m/s ²) in the vertical direction
Table 3-10	Preferred and maximum vibration dose values for intermittent vibration (m/s ^{1.75}) during construction activities
Table 3-11	Recommended ground-borne noise goals for construction activities
Table 3-12	Airblast overpressure criteria
Table 3-13	Peak particle velocity criteria
Table 3-14	Road traffic noise assessment criteria for residential land use
Table 3-15	Road traffic noise assessment criteria for non-residential land use
Table 3-16	Relative increase criteria for residential land uses
Table 4-1	Construction scenarios and equipment
Table 4-2	Standard hours work predicted noise- establishment/landscaping works
Table 4-3	Standard hours work predicted noise - earthworks
Table 4-4	Standard hours work predicted noise - bored piling
Table 4-5	Standard hours work predicted noise - impact piling
Table 4-6	Standard hours work predicted noise – bridge works
Table 4-7	Standard hours work predicted noise – paving
Table 4-8	Evening work predicted noise - earthworks
Table 4-9	Night-time work predicted noise - earthworks
Table 4-10	Evening work predicted noise – bridge works
Table 4-11	Night-time work predicted noise – bridge works
Table 4-12	Work activities and duration
Table 4-13	Compound noise management levels
Table 4-14	Construction road traffic
Table 4-15	Recommended safe working distances for vibration intensive plant
Table 4-16	Sensitive receivers

Table 4-17	Overpressure and blast limits
Table 4-18	Secondary overpressure and peak particle velocity criteria
Table 4-19	Overpressure and blast limits
Table 4-20	Noise model calibration
Table 4-21	Berry local road indicative results
Table 4-22	Temperature inversion influence on noise levels
Table 4-23	Wind effects influence on noise levels
Table 5-1	Noise sources and possible mitigation and management solutions, AS2436-2010 Table C1
Table 5-2	Typical examples of noise reduction, AS2436-2010 Table C2
Table 5-3	Relative effectiveness of various forms of noise control, AS2436-2010 Table C3
Table 5-4	Architectural treatment

List of figures

Figure 1-1	Foxground and Berry bypass project area
Figure 4-1	Receivers predicted to exceed criteria in areas from Toolijooa Road interchange to just east of the Austral Park Road interchange
Figure 4-2	Receivers predicted to exceed criteria in areas between Austral Park Road interchange and Tindalls Lane interchange
Figure 4-3	Receivers predicted to exceed criteria in areas between Tindalls Lane interchange and Berry bypass
Figure 4-4	Wind speed and direction modelling
Figure 4-5	Logger BG9 – 10 Austral Park Road, Broughton
Figure 4-6	Logger BG6 – Andersons Lane, Berry
Figure 5-1	Maximum insertion loss
Figure 5-2	Noise benefit
Figure 5-3	Maximum insertion loss
Figure 5-4	Noise benefit

List of appendices

Appendix A – Glossary
Appendix B – Sensitive receiver locations
Appendix C – Noise catchment areas
Appendix D – Logger locations and site compounds
Appendix E – Ambient noise graphs
Appendix F – Construction noise contours (standard scenario)
Appendix G – Construction noise contours (specific works)
Appendix H – Traffic figures
Appendix I – Predicted noise levels (operational)
Appendix J – Operational noise contours (with and without a noise barrier)
Appendix K – Meteorological data (wind)
Appendix L – Noise barrier location

1 Introduction

The Roads and Maritime Services (RMS) is seeking approval under Part 3A of the *Environmental Planning and Assessment Act 1979* to upgrade 11.6 kilometres of the Princes Highway between Toolijooa Road north of Foxground and Schofield's Lane south of Berry, in New South Wales (NSW) (the project), to achieve a four lane divided highway (two lanes in each direction) with median separation. The project includes bypasses of Foxground and Berry.

The project is one of a series of upgrades to sections of the Princes Highway which aims to provide a four lane divided highway between Waterfall and Jervis Bay Road, Falls Creek. This would improve road safety and traffic efficiency, including for freight, on the NSW south coast.

The Director-General of the NSW Department of Planning and Infrastructure required that the noise and vibration assessment address a number of matters. These are the Director-General's requirements (DGRs) which are outlined in **Table 1-1** and cross referenced to relevant sections in the report in which they are addressed.

Table 1-1 Director-General's requirements

DGR reference	Report section
A construction noise and vibration assessment including construction noise, batch plants and blasting impacts. Clearly identify nearest sensitive receivers and assess construction noise/vibration generated by representative construction scenarios focussing on high noise generating works.	Sections 1.2, 2.3, Appendix B, 3.1, 3.2, 3.3, 3.4, 4.1, 4.8, 4.9, 4.10
Where work hours outside of standard construction hours are proposed, clear justification and detailed assessment of these work hours must be provided including alternatives considered and mitigation measures proposed.	Sections 1.2.2, 1.2.3, 4.2.4, 5.1
The assessment must further consider any cumulative impacts during construction, having regard to any other developments (both existing and approved) in the locality	Sections 4.5
An operational road traffic noise assessment including consideration of local meteorological conditions (as relevant) and any additional reflective noise impacts from proposed noise mitigation barriers;	Sections 4.11, 4.11.6, 4.11.9, 5.2
The assessment(s) must take into account the following guidelines as relevant: Interim Construction Noise Guideline (DECC, 2009), <i>Road Noise Policy</i> (DECCW, 2011), <i>Environmental Noise Management Manual</i> (RTA, 2001), <i>Assessing Vibration: A Technical Guidelines</i> (DEC, 2006); and <i>Technical Basis for Guidelines to Minimise Annoyance Due to Blasting Overpressure and Ground Vibration</i> (ANZECC, 1990).	Sections 3.1, 3.5

1.1 Overview of the proposed works

The project would involve widening and realigning a section of the Princes Highway, located within the Kiama and Shoalhaven local government areas (LGAs). The project starts at about the junction of Toolijooa Road and the Princes Highway and finishes at about the junction of Schofield's Lane and the Princes Highway, south of Berry. The total length of the project is 11.6 kilometres.

The project comprises the following key features:

- Construction of a four lane divided highway (two lanes in each direction) with median separation (wire rope barriers or concrete barriers where space is constrained, such as at bridge locations).
- Bypasses of the Foxground bends and the Berry township.
- Construction of around 6.6 kilometres of new highway where the project deviates from the existing highway alignment at Toolijooa Ridge, the Foxground bends and the Berry township.
- Provision for the possible widening of the highway (if required in the future) to six lanes within the road corridor and, in some areas, construction of the road formation to accommodate future additional lanes where safety considerations, traffic disruption and sub-optimal construction practices are to be avoided.
- Grade-separated interchanges at:
 - Toolijooa Road.
 - Austral Park Road.
 - Tindalls Lane.
 - East of Berry at the existing Princes Highway, referred to as the northern interchange for Berry.
 - West of Berry at Kangaroo Valley Road, referred to as the southern interchange for Berry.
- A major cutting at Toolijooa Ridge (around 900 metres long and up to 26 metres deep).
- Six lanes (two lanes plus a climbing lane in each direction) through the cutting at Toolijooa Ridge for a distance of 1.5 kilometres.
- Four new highway bridges:
 - Broughton Creek bridge 1, a four span concrete structure around 170 metres in length and nine metres in height.
 - Broughton Creek bridge 2, a three span concrete structure around 75 metres in length and eight metres in height.
 - Broughton Creek bridge 3, a six span concrete structure around 190 metres long and 13 metres in height.
 - A bridge at Berry, an 18 span concrete structure around 600 metres long and up to 12 metres in height.
- Three highway overbridges:
 - Austral Park Road interchange, providing southbound access to the highway.
 - Tindalls Lane interchange, providing southbound access to and from the highway.
 - Southern interchange for Berry, providing connectivity over the highway for Kangaroo Valley Road along its existing alignment.

- Eight underpasses including roads, drainage structures and fauna underpasses:
 - Toolijooa Road interchange, linking Toolijooa Road to the existing highway and providing northbound access to the upgrade.
 - Property access and fauna underpass in the vicinity of Toolijooa Ridge at chainage 8400.
 - Dedicated fauna underpass in the vicinity of Toolijooa Ridge at chainage 8450.
 - Property access underpass between Toolijooa Ridge and Broughton Creek at chainage 9475.
 - Combined drainage and fauna underpass in the vicinity of Austral Park Road at chainage 12770.
 - Combined drainage and fauna underpass in the vicinity of Tindalls Lane at chainage 13320.
 - Dedicated fauna underpass in the vicinity of Tindalls Lane at chainage 13700.
 - Property access underpass between the Tindalls Lane interchange and the northern interchange for Berry in the vicinity of at chainage 15100.
- Modifications to local roads, including Toolijooa Road, Austral Park Road, Gembrook Lane, Tindalls Lane, North Street, Queen Street, Kangaroo Valley Road, Hitchcocks Lane and Schofields Lane
- Diversion of Town Creek into Bundewallah Creek upstream of its confluence with Connollys Creek and to the north of the project at Berry.
- Modification to about 47 existing property accesses.
- Provision of a bus stop at Toolijooa Road and retention of the existing bus stop at Tindalls Lane.
- Dedicated u-turn facilities at Mullers Lane, the existing highway at the Austral Park Road interchange, the extension to Austral Park Road and Rawlings Lane.
- Roundabouts at the southern interchange for Berry and the Woodhill Mountain Road junction with the exiting Princes Highway.
- Two culs-de-sac on North Street and the western end of Victoria Street in Berry.
- Tie-in with the existing highway about 75 metres north of Toolijooa Road and about 440 metres south of Schofields Lane.
- Left in/left out only provisions for direct property accesses to the upgraded highway.
- Dedicated public space with shared pedestrian/cycle facilities along the southern side of the upgraded highway from the playing fields on North Street to Kangaroo Valley Road.
- Ancillary operational facilities, including permanent detention basins, stormwater treatment facilities and a permanent ancillary facility site for general road maintenance.

Construction activities as part of the project would include the following:

- Site preparation and establishment works.
- Temporary construction facilities, including construction compounds, stockpile sites, creek crossings, sediment control basins and haulage roads.
- Temporary works, including relocation/protection of services, tie-ins, traffic facilities and side tracks.
- Earthworks and bridge construction.
- Pavement construction.
- Drainage construction.
- Street furniture installation.
- Site restoration.

The project and the key features of the project are shown in **Figure 1-1**.

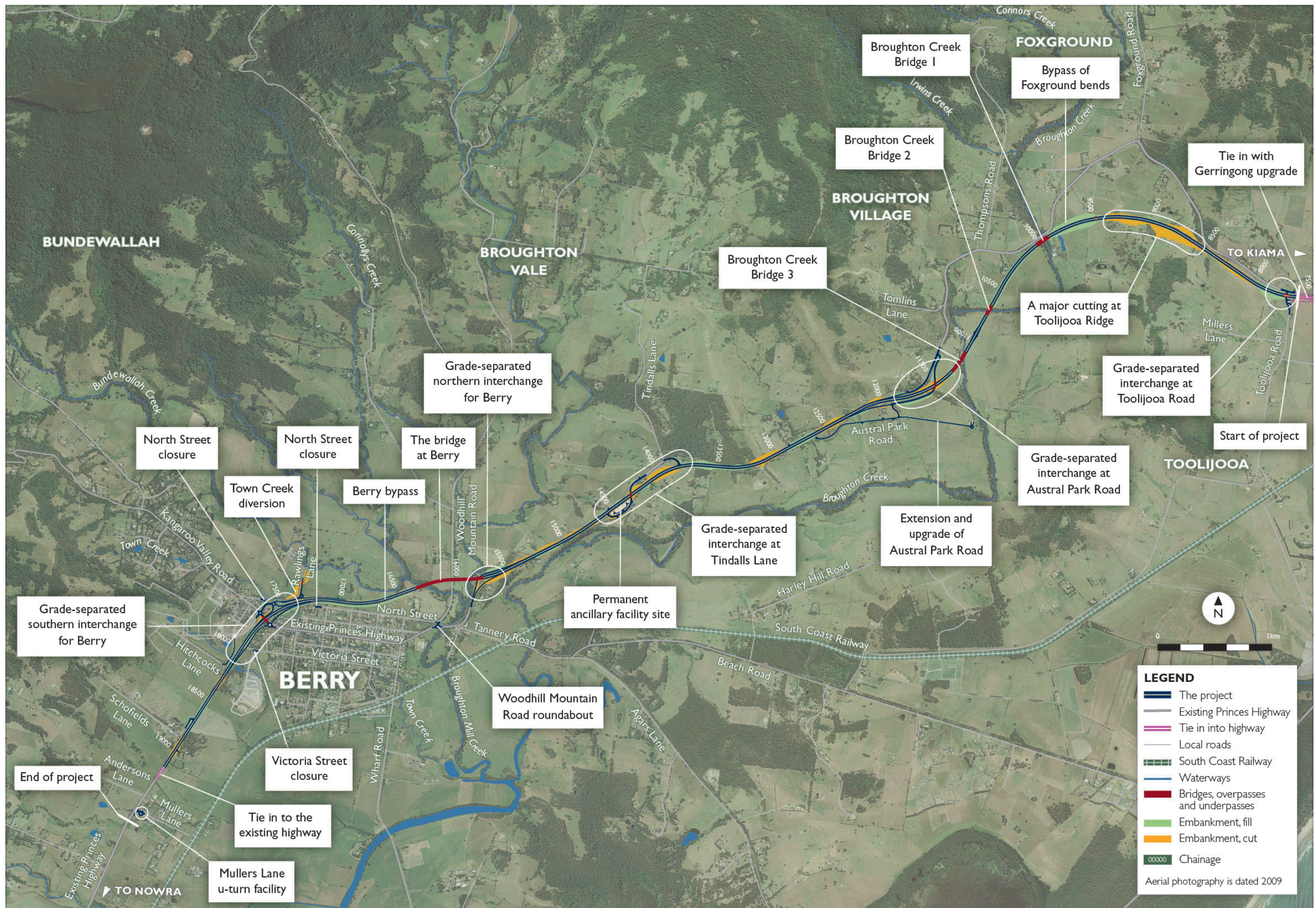


Figure 1-1: Foxground and Berry bypass project area

This report has been prepared to supplement the environmental assessment for the proposal and presents the findings of the noise and vibration impact assessment and the results of an investigation into feasible and reasonable construction and operation noise mitigation methods.

The scope of the construction noise and vibration assessment is as follows:

- Utilisation of background noise measurements to establish the construction noise management levels (NMLs) in accordance with the Interim Construction Noise Guideline (ICNG).
- Identification of noise sensitive catchment areas likely to be affected by construction noise and vibration.
- Calculation of noise and vibration levels likely to be associated with the construction works at sensitive receptors and evaluation of the extent of resulting impacts.
- Consideration of the impacts that may result from the proposed construction and mitigation measures to reduce adverse impacts where appropriate.

The scope of the operational road traffic noise assessment on existing residences is as follows:

- Identification of appropriate operational noise criteria in accordance with the *Road Noise Policy* (RNP) and the *Environmental Noise Management Manual* (ENMM).
- Modelling of road traffic noise levels with existing (2011) road traffic volumes (the road traffic volumes and noise levels in 2011 were selected as the existing baseline).
- Calibration of the existing road traffic noise model with site noise measurements.
- Modelling of road traffic noise levels for both the 'build' and 'no build' scenarios for the year of opening and design year.
- The establishment of a 'build' and 'no build' scenario for both programmed year of opening and 10 years after opening.
- Provision of general feasible and reasonable noise control recommendations where the operational noise criteria are exceeded.

The acoustic terminology used in this report is explained in Appendix A.

1.2 Construction working hours

1.2.1 Standard working hours

The bulk of construction activities would take place within standard working hours, which are from 7am to 6pm, Monday to Friday and 8am to 1pm Saturday, with no work on Sunday or public holidays. However, certain activities would be required to take place during the evening and night time periods due to:

- Technical considerations, such as the need to meet particular quality specifications for placement of concrete pavement.
- Safety and traffic management considerations.

Details of the out of hours work procedure and justification for specific activities are provided in Section 4.2.4.

1.2.2 Extended working hours

The RMS is proposing to undertake extended working hours for the duration of the project in order to reduce the construction period, minimise the overall impacts of construction works on sensitive receivers adjacent to the alignment and to provide increased flexibility in recovery from rain or other typical delay events in the construction period. Extended working hours would provide the following benefits:

- Increase the efficiency of the construction work and reduce the construction timeframe wherever possible.
- Provide the contractor with the opportunity to make up any lost time during construction that may be caused by inclement weather or other unforeseen delays.
- Minimise the significant disruption to the transport system and local environment that may occur if construction of the project takes longer than expected to complete.

Extended working hours would consist of an additional hour at the start and end of each working day (6am to 7am and 6pm to 7pm Monday to Friday; plus 1pm to 5pm on Saturday) and would typically comprise of activities with low noise impact including deliveries, site access, refuelling, office works, foot - based activities and possibly work in ancillary facility sites. Additional time at the start and finish of each working day is generally considered to be an appropriate 'trade-off' to minimise construction delays and complete the project as quickly as possible. These additional hours would be limited to the area between the northern Berry interchange and Toolijooa Road. RMS is not intending to apply extended working hours to the area around Berry. Details of the areas where extended work hours are proposed and the preliminary consultation undertaken with the affected community are provided in Section 4.6.

1.2.3 Out of hours works

Some out of hours work would be required due to safety, engineering and timetable feasibility issues. Works that would be undertaken out of hours would typically include:

- Bridge works - lifting and setting of girders over existing roads. Work would typically be undertaken at night when required to reduce the inconvenience to traffic on the Princes Highway, which would need to be closed to allow works to be undertaken safely for both workers and traffic.
- Existing and new road tie-in works - this work would need to be undertaken at night to reduce the inconvenience to road traffic and the highway would need to be closed to allow this work to be undertaken safely for both traffic and workers. Tie-in road works would be required at the beginnings and ends of the new road alignment.
- Utility adjustments - utility adjustments typically need to be undertaken during out of hours work periods to minimise the impact on utility operations, road traffic and to improve the safety of workers involved.
- Refuelling and maintenance operations to plant and machinery.

2 Existing environment

2.1 Overview

The study area extends from the junction of Toolijooa Road and the Princes Highway, south of Gerringong to the junction of the Princes Highway and Schofields Lane, south of Berry. Defining features include Toolijooa Ridge, the Broughton Creek floodplain and the Foxground bends area. The study area incorporates a mix of land uses including pastureland and agricultural properties, rural residential areas and the town of Berry with its associated urban residential, recreational, commercial and light industrial areas.

2.2 Existing noise environments

There are a number of distinct existing noise environments in the study area that would be affected by the project in different ways. Some areas currently experience low levels of noise associated with their rural agricultural setting and others are currently exposed to higher levels of noise due to their proximity to the existing highway. Depending on their location and current land use, these areas may either experience an increase or decrease in existing noise levels, or would be exposed to new noise levels associated with the construction and operation of the project.

2.2.1 Rural areas

The area to the north of Berry is dominated by large agricultural properties, pastureland and scattered rural residences. Generally, noise levels experienced by properties in this area would be relatively low, except where they are located in close proximity to existing traffic and are exposed to existing traffic noise.

The existing poor road geometry between Toolijooa Road and Tindalls Lane, and in particular in the Foxground Bends area, affects the travel efficiency of traffic in both directions. Heavy vehicles are particularly affected and noise levels at properties close to the existing highway are high at times due to the braking and acceleration of vehicles on existing steep grades and sharp bends.

2.2.2 Berry

The most significant source of noise within Berry is the existing highway as it forms the main street through the town and is named Queen Street. The highway is utilised by heavy and light vehicle through traffic and local traffic and there are different noise environments within town that experience varying noise levels depending on their proximity to the existing highway.

Existing noise levels through the main commercial area are very high at times as both heavy and light vehicles travel through town in both directions along the existing highway. As well as the commercial properties in Berry, there are also a number of residential properties fronting the highway that experience a high level of noise associated with the highway traffic. Noise associated with existing traffic along Queen Street also affects surrounding residences and businesses that do not have a direct frontage to the highway.

2.2.3 Berry recreational areas

There are a number of formal and informal recreational areas in Berry that generally experience a low level of background noise associated with the existing highway, with those furthest from the highway experiencing lower noise levels.

The closest recreational facility in town to the existing highway is Mark Radium Park, located at the south western end of town between Victoria Street and the highway. The area is used by the local community and by visitors as a stopping off point. The park is directly adjacent to the existing highway and is affected by noise from traffic entering and leaving the 50 kilometre per hour speed zone associated with town. The change of speed zone and local grade both increase the existing noise levels at this location as vehicles speed up or slow down according to the change in speed zone. This is particularly noticeable for heavy vehicles that often require the use of exhaust brakes to slow down.

The Berry community sports and recreation ground is located at the eastern end of North Street close to the intersection of Woodhill Mountain Road and the Princes Highway. It provides a variety of facilities including a general sports ground, tennis courts, a skate park and a local pony riding club. There is also a Camp Quality memorial park located in the vicinity between the sports ground and Bundewallah Creek. This location currently experiences low levels of background noise and is largely unaffected by the existing highway. Other recreational facilities in town are located further away from the existing highway and would largely experience low levels of background noise.

2.2.4 North of Berry precinct

The area to the north of Berry is characterised by Berry's rural agricultural landscape and is dominated by pastureland and dairy farming properties directly to the north of North Street. Noise generating activities are quite limited and residential properties along North Street currently experience a low noise environment and are largely unaffected by the existing highway traffic.

Traffic volumes along North Street are relatively low. Vehicle movements are dominated by light vehicles accessing local residences and some heavy vehicle and farm machinery movements associated with the two large agricultural properties on the northern side of North Street. The low volumes of traffic encourage pedestrian and recreational access along North Street, which is used both as an informal walking circuit and access to and from the sports ground at the eastern end. There are a number of noise sensitive receivers including churches and other community facilities along the southern side of North Street.

2.2.5 Huntingdale Park Estate and Kangaroo Valley Road

Kangaroo Valley Road and the residential development area of Huntingdale Park Estate are located at the south western end of town. This area is considered to be the main development area for the growth of Berry and is dominated by residential properties, with a cemetery located opposite the junction of Kangaroo Valley Road and North Street. The area currently experiences a relatively quiet noise environment primarily limited to light vehicle local access traffic noise.

There is currently a small buffer distance between the houses within the estate that front Huntingdale Park Road and the existing highway, as it passes in a cutting to the south west, adjacent to Mark Radium Park. These houses are currently protected to some degree from noise impacts associated with the existing highway traffic by this buffer area.

2.3 Noise sensitive receivers

Aerial photographs and overlays showing the road and the 591 noise sensitive receiver locations are presented in Appendix B. Receivers have generally been labelled from right to left. The noise sensitive receivers near the proposal comprise isolated rural houses and the low density urban area of Berry and surrounds. All six noise catchment areas are identified in Appendix C.

2.4 Background noise monitoring

Background noise monitoring was undertaken at 10 locations throughout the project area to determine existing background noise levels (which are used to define the construction noise criteria) and to measure average noise levels from the existing roads (to calibrate the operational noise model).

The locations for the noise logging were chosen through examination of aerial photography and site inspections. Attended noise measurements were also undertaken at each noise logging location. The background noise logging locations are illustrated in Appendix D. The noise logging results are provided graphically in Appendix E.

A noise logger measures the noise level over the sample period and then determines L_{A1} , L_{A10} , L_{A90} , L_{Amax} and L_{Aeq} levels of the noise environment. The L_{A1} , L_{A10} and L_{A90} levels are the levels exceeded for one per cent, 10 per cent and 90 per cent of the sample period respectively. The L_{Amax} is indicative of maximum noise levels due to individual noise events. The L_{A90} is taken as the background noise level. The L_{Aeq} is the energy averaged noise level over a defined period.

The results of the noise monitoring have been processed in accordance with the procedures contained in the ICNG, the INP and the RNP.

The assessment background level (ABL) is established by determining the lowest tenth-percentile level of the L_{A90} noise data acquired for each period of interest – daytime, evening and night time – for each 24 hour period. The background noise level or rating background level (RBL) representing the day (7am to 6pm), evening (6pm to 10pm) and night-time (10pm to 7am) assessment periods is the median of individual ABLs determined over the entire monitoring duration. The RBL is representative of the average minimum background sound level (in the absence of the source under consideration), or simply the background level. The L_{Aeq} is essentially the average sound level. It is defined as the steady sound level that contains the same amount of acoustical energy as a given time-varying sound.

A description of each location and site comments is provided in **Table 2-1**. The RNP requires receivers up to 600 metres from the alignment to be considered. The noise loggers have therefore been located at varying distances from the existing alignment up to 600 metres. This allows the accuracy of the model to be confirmed over the extent of the project.

Table 2-1: Noise logging locations

Logger	Serial number	Address	Comments
BG1	194636	46 Princes Highway, Broughton Village	40 m from existing alignment
BG2	194802	10 Austral Park Road, Broughton	460 m from existing alignment
BG3	194677	200 Princes Highway, Berry	165 m from existing alignment
BG4	8199	111 Princes Highway, Berry	270 m from existing alignment
BG5	194643	132 North Street, Berry	5 m from North Street
BG6	194525	92 North Street, Berry	5 m from North Street
BG7	194688	2 The Gables, Berry	5 m from Kangaroo Valley Road
BG8	194663	Andersons Lane, Berry	100 m from existing alignment
BG9	194687	Andersons Lane, Berry	300 m from existing alignment
BG10	194678	Andersons Lane, Berry	600 m from existing alignment

2.5 Background noise monitoring results

The background noise monitoring results are provided in **Table 2-2**. These noise levels are used to define the appropriate construction NMLs for each location, consistent with the ICNG.

Table 2-2: Background noise levels dB(A)

Noise logging location	Rating background level dB(A)		
	Day (7am to 6pm) L_{A90}	Evening (6pm to 10pm) L_{A90}	Night (10pm to 7am) L_{A90}
BG1	48	40	40 ¹
BG2	40	41 (40) ²	40
BG3	41	39	38
BG4	41	39	37
BG5	35	37 (35) ²	35
BG6	36	36	35
BG7	37	37	37
BG8	44	41	33
BG9	41	39	35
BG10	38	36	33

Note 1: Night time L_{A90} has been adjusted to the lower evening L_{A90} .

Note 2: The numbers in brackets indicated the RBL with the INP adjustments included

The noise levels provided in **Table 2-2** are typical of an arterial road or highway operating through a rural area.

Additional attended noise measurements were undertaken at each noise logger location. The attended noise measurements confirmed that at each location the road was the dominant noise source. Noise measurements were typically undertaken during the most sensitive period (night-time) to ensure that the road would always be the dominant noise source.

2.6 Operational road noise monitoring results

The average noise levels provided in **Table 2-3** are, in each case, controlled by road noise. These results are used to verify the road noise model.

Logging results for locations close to the Princes Highway show a close correlation with traffic flow figures. Where traffic flows decrease significantly at night, background noise levels drop accordingly, suggesting that traffic noise is the dominant noise source in the area.

Noise levels for locations BG5, BG6 and BG7 drop significantly during night time. This can be attributed to local traffic flows. Local traffic travelling from the north of Berry through to Kangaroo Valley Road often use North Street to avoid the traffic of Queen Street. During night time, local traffic is minimal, hence a larger than usual drop in recorded noise levels is observed in this area.

Table 2-3: Day and night time road traffic noise levels

Noise logging location	Ambient road noise level L_{Aeq} (dB(A))	
	Day (L_{Aeq} (15h))	Night (L_{Aeq} (9h))
BG1	60	56
BG2	50	48
BG3	53	49
BG4	53	44
BG5	58	46
BG6	56	46
BG7	63	52
BG8	56	54
BG9	52	48
BG10	49	44

3 Noise and vibration criteria

3.1 Construction noise

The ICNG is used in construction noise assessments. This document supersedes the OEH's previous publication the *Environmental Noise Control Manual* (ENCM) and has been used as the basis for establishing construction noise management levels.

NML's must be set for the daytime and out of standard hours periods and must be met where feasible and reasonable. Work that is proposed outside of standard working hours, as defined in the ICNG, generally requires strong justification.

The ICNG recommends that a quantitative assessment is carried out for all 'major construction projects that are typically subject to the environmental impact assessment process'. A quantitative assessment, based on a likely 'worst case' construction scenario and a 'representative' scenario, has been carried out for the project.

Predicted noise levels at nearby noise sensitive receivers (eg residences, schools, hospitals, places of worship, passive and active recreation areas) are compared to the levels provided in Section 4 of the ICNG. Where an exceedance of the NMLs is predicted, the ICNG advises that the proponent should apply all feasible and reasonable work practices to minimise the noise impact.

NMLs for residential receivers are derived using the information in **Table 3-1** (excerpt from the ICNG).

The ABL is established by determining the lowest tenth-percentile level of the L_{A90} noise data acquired over each period of interest. The background noise level or RBL representing the day, evening and night-time assessment periods is based on the median of individual ABLs determined over the entire monitoring duration.

Table 3-1: Noise at residences using quantitative assessment, extract from the ICNG

Time of day	Noise management level L_{Aeq} (15min)*	How to apply
Recommended standard hours: Monday to Friday 7am to 6pm Saturday 8am to 1pm No work on Sundays or public holidays	Noise affected RBL + 10 dB	<p>The noise affected level represents the point above which there may be some community reaction to noise.</p> <p>Where the predicted or measured L_{Aeq} (15 min) is greater than the noise affected level, the proponent should apply all feasible and reasonable work practices to meet the noise affected level.</p> <p>The proponent should also inform all potentially impacted residents of the nature of works to be carried out, the expected noise levels and duration, as well as contact details.</p>
	Highly noise affected 75 dB(A)	<p>The highly noise affected level represents the point above which there may be strong community reaction to noise.</p> <p>Where noise is above this level, the relevant authority (consent, determining or regulatory) may require respite periods by restricting the hours that the very noisy activities can occur, taking into account:</p> <ul style="list-style-type: none"> • Times identified by the community when they are less sensitive to noise (such as before and after school for works near schools, or mid-morning or mid-afternoon for works near residences. • If the community is prepared to accept a longer period of construction in exchange for restrictions on construction times.
Outside recommended standard hours	Noise affected RBL + 5 dB	<p>A strong justification would typically be required for works outside the recommended standard hours.</p> <p>The proponent should apply all feasible and reasonable work practices to meet the noise affected level.</p> <p>Where all feasible and reasonable practices have been applied and noise is more than five dB(A) above the noise affected level, the proponent should negotiate with the community.</p> <p>For guidance on negotiating agreements see section 7.2.2 (ICNG).</p>

* Noise levels apply at the property boundary that is most exposed to construction noise, and at a height of 1.5 meters above ground level. If the property boundary is more than 30 metres from the residence, the location for measuring or predicting noise levels is at the most noise-affected point within 30 metres of the residence. Noise levels may be higher at upper floors of the noise affected residence.

3.2 Noise catchment areas

The study area has been divided into six distinct Noise Catchment Areas (NCA's), representing the differing background noise levels measured at each location. A description of the location of each catchment area is provided below in **Table 3-2**. The locations are also provided graphically in Appendix C. The community generally expects greater control of noise during the more sensitive evening and night time periods. Therefore, where measured noise levels are higher during evening and night time periods, the RBL has been reduced to the more stringent level measured in the day.

Table 3-2: Noise catchment areas

NCA		Chainage	Representative logger	Notes
NCA1	Start	75000	BG2	BG2 is considered to be more representative of this NCA and provides a more conservative assessment.
	End	11100		
NCA2	Start	11100	BG2	
	End	13500		
NCA3	Start	13500	BG3	
	End	14900		
NCA4	Start	14900	BG4	
	End	16400		
NAC5	Start	16400	BG5	Representative of receivers on North Street and marginally more conservative than BG6.
	End	18100		
NAC6	Start	18100	BG10	Representative of receivers surrounding the proposed stockpiling site.
	End	18300		

The construction NML's for the NCA's are provided below in **Table 3-3**.

Table 3-3: Noise catchment areas noise assessment levels

NCA	Period	Rating background level (RBL)*	Noise management levels (NML)**
NCA1	Day	40	50
	Evening	40	45
	Night	40	45
NCA2	Day	40	50
	Evening	40	45
	Night	40	45
NCA3	Day	41	51
	Evening	39	44
	Night	38	43
NCA4	Day	41	51
	Evening	39	44
	Night	37	42
NCA5	Day	35	45
	Evening	35	40
	Night	35	40
NCA6	Day	38	48
	Evening	36	41
	Night	33	38

*Details of RBLs are provided in Table 3-1

** Details on NMLs are provided in Table 3-3

The DP&I required that extended construction work hours be assessed in accordance with the INP shoulder periods. The morning shoulder periods are considered to be 6am to 7am Monday to Friday and 8am to 9am Saturdays.

The RBL is considered to be the mid-point between the night-time and daytime RBL. The NML is the RBL + 5dB(A).

The assessment period RBL and NML is provided in Table 3-4. Noise levels are between 0 dB(A) and 3 dB(A) less stringent than the night-time NMLs.

Table 3-4: Noise catchment areas noise assessment levels

NCA	Period	Mid point in Rating Background Levels (RBL)*	Noise management levels (NML)**
NCA1	Morning Shoulder	40	45
NCA2	Morning Shoulder	40	45
NCA3	Morning Shoulder	40	45
NCA4	Morning Shoulder	39	44
NCA5	Morning Shoulder	35	40
NCA6	Morning Shoulder	36	41

*Details of RBLs are provided in Table 3-1

** Details of NMLs are provided in Table 3-3

NML's recommended by the ICNG for other sensitive land uses, such as schools, hospitals or places of worship are shown in **Table 3-4**. Sensitive land uses identified for this project include the following:

- 69 Albert Street, Berry – Place of Worship (numerous buildings on this property, all of which have been assessed).
- Camp Quality and Berry Sporting Complex, Woodhill Mountain Road – Active Recreation Area.

Table 3-4: Construction NMLs– sensitive land uses other than residential, excerpt from ICNG

Land use	Management level, L_{Aeq} (15 min) (applies when properties are in use)
Classrooms at schools and other educational institutions	Internal noise level 45 dB(A)
Hospital wards and operating theatres	Internal noise level 45 dB(A)
Places of worship	Internal noise level 45 dB(A)
Active recreation areas (characterised by sporting activities and activities which generate their own noise or focus for participants, making them less sensitive to external noise intrusion)	External noise level 65 dB(A)
Passive recreation areas (characterised by contemplative activities that generate little noise and where benefits are compromised by external noise intrusion, for example, reading, meditation)	External noise level 60 dB(A)
Community centres	Depends on the intended use of the centre. Refer to the recommended “maximum” internal levels in AS2107 for specific uses.

3.2.1 Sleep disturbance

The ICNG requires a sleep disturbance analysis to be undertaken where construction works are planned to extend over more than two consecutive nights. The ICNG makes reference to the NSW Environment Criteria for Road Traffic Noise (EPA, 1999) (ECRTN), now superseded by the RNP, for assessment of sleep disturbance. However the RNP refers to the ECRTN as being the most appropriate assessment. As such the ECRTN will be referenced for sleep disturbance.

The policy states that for night-time activities, the $L_{A1(60 \text{ Second})}$ noise levels should be calculated and compared with the RBL plus 15 dB(A) as the sleep disturbance screening criterion. In order to determine the likelihood of potential sleep disturbance, the predicted $L_{A1(60 \text{ Second})}$ noise levels and number of expected $L_{A1(60 \text{ Second})}$ noise events should be assessed based on the ambient noise environment during the night-time period. Further analysis is recommended where the screening criterion is exceeded.

The ECRTN contains an assessment of sleep disturbance which represents the EPA's advice on the subject of sleep disturbance due to noise events. Having considered the results of four research papers by Pearson et al (1995), Bullen et al (1996), Griefahn (1992) and Finegold et al (1994), Section B5 of Appendix B concludes with the statement, '*Maximum internal noise levels below 50-55 dB(A) are unlikely to cause awakening reactions*'. Given that a building with an open window provides up to 10 dB(A) noise attenuation from outside to inside, it is reasonable to assume that external noise levels of 60-65 dB(A) are unlikely to result in awakening reactions.

3.2.2 Construction road traffic noise

The RNP does not provide direct reference to an appropriate criteria to assess the noise arising from traffic generated during the construction period. Typically, the criteria applicable for traffic movements generated during the construction phase of the project is limiting the increase in existing road traffic noise to two dB(A).

3.3 Construction vibration

The relevant standards/guidelines used for assessing construction vibration are summarised in **Table 3-5**

Table 3-5: Standards/guidelines used for assessing construction vibration

Item	Standard/guideline
Structural damage	German Standard DIN 4150 - Part 3 - Structural Vibration in Buildings - Effects on Structures
Human comfort (tactile vibration) ^(*)	NSW Department of Environment, Climate Change and Water document "Assessing Vibration: A Technical Guideline"
Human comfort (regenerated noise)	NSW Department of Environment, Climate Change and Water document "Interim Construction Noise Guideline"

^(*) These documents are based upon the guidelines contained in British Standard 6472:1992, "Evaluation of human exposure to vibration in buildings (1-80 Hz)". This British Standard was superseded in 2008 with BS 6472-1:2008 "Guide to evaluation of human exposure to vibration in buildings – Part 1: Vibration sources other than blasting" and the 1992 version of the Standard was withdrawn. Although a new version of BS 6472 has been published, the DECCW still requires vibration to be assessed in accordance with the 1992 version of the Standard at this point in time.

3.3.1 Structural damage

At present, no Australian Standards exist for the assessment of building damage caused by vibration.

The German Standard DIN 4150 - Part 3 - Structural Vibration in Buildings - Effects on Structures, provides recommended maximum levels of vibration that reduce the likelihood of building damage caused by vibration and are presented in **Table 3-6**. DIN 4150 states that buildings exposed to higher levels of vibration than recommended limits would not necessarily result in damage.

Table 3-6: DIN 4150: Structural damage safe limits for building vibration

Group	Type of structure	Vibration velocity in mm/s			
		At foundation At a frequency of		Plane of floor of uppermost storey	
		Less than 10 Hz	10 Hz to 50 Hz	50 Hz to 100 Hz	All frequencies
1	Buildings used for commercial purposes, industrial buildings and buildings of similar design	20	20 to 40	40 to 50	40
2	Dwellings and buildings of similar design and/or use	5	5 to 15	15 to 20	15
3	Structures that because of their particular sensitivity to vibration, do not correspond to those listed in Lines 1 or 2 and have intrinsic value (eg buildings that are under a preservation order)	3	3 to 8	8 to 10	8

3.3.2 Human comfort

In general, human response to vibration is a complex phenomenon. There are wide variations in vibration tolerance of humans. Accordingly, acceptance goals for human comfort are hard to define and quantify. Acceptable values of human exposure to vibration are primarily dependent on the activity taking place in the occupied space (eg workshop, office or residence) and the character of vibration (eg continuous or intermittent). In addition, specific values are dependent upon social and cultural factors, psychological attitudes, expected interference with privacy, and ultimately the individual's perception.

Any construction vibration assessment for work which does not include blasting is to include human comfort for construction in accordance with the guideline, Assessing Vibration: A Technical Guideline (DECC 2006), which refers to BS 6472:1992 'Guide to evaluation of human exposure to vibration in buildings (1 Hz to 80 Hz)'. BS 6472:1992 has been recently superseded by BS 6472:2008, however, the EPA has advised that the 1992 standard should be used rather than the newer 2008 standard.

3.3.3 Tactile vibration

The procedure outlined in the OEH document "Assessing Vibration: A Technical Guideline" (DECCW, 2006) has been used in this assessment. The recommended procedures in this guideline are based on British Standard BS 6472:1992 "*Evaluation of human exposure to vibration in buildings (1 Hz to 80 Hz)*".

The guideline distinguishes between continuous, intermittent and impulsive vibration and provides a set of different vibration goals for each of these activities (**Table 3-7**).

Table 3-7: Examples of types of vibration

Continuous	Impulsive ⁽¹⁾	Intermittent
Continuous uninterrupted for a defined period (usually throughout daytime and/or night-time)	A rapid build up to a peak followed by a damped decay. The duration is typically less than 2 seconds.	Defined as interrupted periods of continuous vibration or repeated periods of impulsive vibration.
Steady road traffic, continuous construction activity (eg tunnel boring), machinery	Activities that create up to three distinct vibration events in an assessment period (eg occasional dropping of heavy equipment)	Trains, rock breakers, impact pile driving

1) ⁽¹⁾ Blast vibration to be assessed in accordance with ANZECC (1990).

3.3.4 Continuous and impulsive vibration

Preferred and maximum vibration levels for different receivers for continuous and impulsive vibration are provided in **Table 3-8** and **Table 3-9**.

Table 3-8: Preferred and maximum weighted root mean square (rms) vibration levels for continuous vibration acceleration (m/s^2) in the vertical direction

Location	Daytime		Night-time	
	Preferred	Maximum	Preferred	Maximum
Critical areas ¹	0.005	0.010	0.005	0.010
Residences	0.010	0.020	0.007	0.014
Offices, schools, educational institutions and places of worship	0.020	0.040	0.020	0.040
Workshops	0.040	0.080	0.040	0.080

Note 1: Examples include hospital operating theatres and precision laboratories where sensitive operations are occurring. There may be cases where sensitive equipment or delicate tasks require more stringent criteria than the human comfort criteria specified above.

Table 3-9: Preferred and maximum weighted root mean square (rms) vibration levels for impulsive vibration acceleration (m/s^2) in the vertical direction

Location	Daytime		Night-time	
	Preferred	Maximum	Preferred	Maximum
Critical areas	0.005	0.010	0.005	0.010
Residences	0.30	0.60	0.100	0.200
Offices, schools, educational institutions and places of worship	0.640	1.280	0.640	1.280
Workshops	0.640	1.280	0.640	1.280

The OEH guideline, 'Assessing vibration: a technical guideline' states:

"There is a low probability of adverse comment or disturbance to building occupants at vibration values below the preferred values. Activities should be designed to meet the preferred values where an area is not already exposed to vibration. Where all feasible and reasonable measures have been applied, values up to the maximum value may be used if they can be justified. For values beyond the maximum value, the operator should negotiate directly with the affected community. Situations exist where vibration above the preferred values can be acceptable, particularly for temporary disturbances and infrequent events of short term duration".

3.3.5 Intermittent vibration

The assessment of intermittent vibration outlined in the OEH guideline is based on Vibration Dose Values (VDVs). The VDV accumulates the vibration energy received over the daytime and night-time periods.

The VDV (ie eVDV) of an individual event can be estimated by:

$eVDV = 1.4 \times a_{RMS} \times t^{0.25}$, where a_{RMS} is the weighted rms acceleration in m/s^2 , and t is the cumulative time in seconds. The above formula might not accurately represent the vibration dose if the crest factor exceeds 6 (see the OEH guideline (DECCW, 2006) for detailed assessment procedures).

Where there are repeated vibration events of variable magnitude the total vibration dose for the relevant period may be obtained by summing the N individual vibration doses using following formula:

$$VDV = \sqrt[4]{\left(\sum_{i=1}^N VDV_i^4 \right)}$$

where VDV_i is the individual vibration dose.

Maximum and preferred VDVs for construction activities are listed in **Table 3-10**.

Table 3-10: Preferred and maximum vibration dose values for intermittent vibration ($m/s^{1.75}$) during construction activities

Location	Daytime		Night-time	
	Preferred	Maximum	Preferred	Maximum
Critical areas	0.1	0.2	0.1	0.2
Residences	0.2	0.4	0.13	0.26
Offices, schools, educational institutions and places of worship	0.4	0.8	0.4	0.8
Workshops	0.8	1.6	0.8	1.6

3.3.6 Ground-borne noise

Vibration generated by activities such as compacting or drilling may enter buildings via the ground. This causes the floors, walls and ceilings to vibrate and to radiate noise. This noise is commonly referred to as structure or ground-borne noise or regenerated noise. Ground-borne noise is typically low frequency and if audible is perceived as a 'rumble'.

In general, ground-borne noise level values are relevant only where they are higher than the airborne noise from the construction activities. Regenerated noise levels would typically be masked by air-borne noise associated with the construction activities.

The ground-borne NMLs as outlined in the ICNG are employed (**Table 3-11**). The ground-borne noise levels are applicable during the evening and night-time periods only, as the objectives are to protect the amenity and sleep of people when they are at home.

Table 3-11: Recommended ground-borne noise goals for construction activities

Time	Ground-borne noise goals
Evening (6pm to 10pm)	40 dB(A) L_{Aeq} (15 min)
Night-time (10pm to 7am)	35 dB(A) L_{Aeq} (15min)

3.4 Blasting noise and vibration

The Australian and New Zealand Environment Conservation Council (ANZECC) document 'Technical Basis for Guidelines to Minimise Annoyance Due to Blasting Overpressure and Ground Vibration' (ANZEC, 1990) provides criteria designated to minimise annoyance and discomfort at sensitive receivers as a result of blasting works. The criteria provided in this section are only applicable to annoyance and discomfort from blasting. Building damage criteria is provided in Section 3.3.1. Furthermore the document states that the criteria provided is for guidance only and may be varied to suit local site conditions.

Provided in **Table 3-12** is a summary of the airblast overpressure limits.

Table 3-12: Airblast overpressure criteria

Airblast overpressure (dB(Lin Peak))	Allowable exceedance
115	5% of total number of blasts over a 12 month period
120	Never

Provided in **Table 3-13** is a summary of the peak particle velocity vibration limits.

Table 3-13: Peak particle velocity criteria

Peak particle velocity (mm/s)	Allowable exceedance
5	5% of total number of blasts over a 12 month period
10	Never

Australian Standard AS2107.2 'Explosives – Storage and use Part 2: Use of explosives' recommends that if the prescribed limits in **Table 3-12** and **Table 3-13** cannot be achieved, an agreement may be reached with the land owner permitting higher levels. The guideline also recommends that blasting should generally take place no more than once per day.

3.5 Operational noise criteria

The RNP was released in July 2011. It provides the appropriate operational noise criteria for both redeveloped existing roads and new roads.

Provided below in **Table 3-14** are the applicable noise criteria for this project.

Table 3-14: Road traffic noise assessment criteria for residential land use

Road category	Type of project/land use	Assessment criteria dB(A)	
		Day (7am – 10pm)	Night (10pm – 7am)
Freeway/arterial/sub-arterial	Existing residences affected by noise from new freeway/arterial/sub-arterial road corridors New residential developments affected by noise from existing freeways/ arterial/ sub-arterial roads	$L_{Aeq(15\text{hour})}$ 55 (external)	$L_{Aeq(9\text{hour})}$ 50 (external)
	Existing residences affected by noise from redevelopment of existing freeways/ arterial/ sub-arterial roads Existing residences affected by additional traffic on existing freeways/ arterial/ sub-arterial roads generated by land use developments	$L_{Aeq(15\text{hour})}$ 60 (external)	$L_{Aeq(9\text{hour})}$ 55 (external)
Local roads	Existing residences affected by noise from new local road corridors Existing residences affected by noise from redevelopment of existing local roads Existing residences affected by additional traffic on existing local roads generated by land use developments	$L_{Aeq(1\text{hour})}$ 55 (external)	$L_{Aeq(1\text{hour})}$ 50 (external)

Noise criteria for other land use are provided in **Table 3-15**.

To determine if each sensitive receiver is subject to the 'new road' or 'redeveloped road' criteria, the ENMM procedure set out in Practice Note i of the ENMM has been followed.

A sensitive receiver has been considered to be subject to noise exposure to a new road where there is no existing road traffic noise exposure or if the receiver is subject to a new source of road traffic noise.

A receiver is subject to existing road traffic noise exposure if the existing noise levels exceed a daytime $L_{Aeq(15\text{hour})}$ of 55 dB(A) or a night-time $L_{Aeq(9\text{hour})}$ of 50 dB(A).

A receiver is considered to be subject to a new source of road traffic noise if the project would develop any of the following:

- A new road where a road of the same category did not previously exist.
- A new road within an existing but previously undeveloped road corridor.
- An alignment or realignment producing noise at a receptor from a different direction that increases noise levels at any exposed facade by two dB(A) or more.

The RNP requires the consideration of two scenarios, the 'no build' option and the 'build' option. The 'no build' option represents the scenario if the project was not to proceed. The 'build' option represents the scenario if the project was to proceed. Each of these scenarios must be considered for two time periods, the year of opening and the design year, typically ten years after opening.

The RNP also requires the 'relative increase' to be considered. The relative increase is the difference in noise levels between the 'build' and 'no build' scenarios. The relative increase criteria are provided below in **Table 3-16**. The relative increase criteria are only applicable to residential land uses.

Table 3-15: Road traffic noise assessment criteria for non-residential land use

Existing sensitive land use	Assessment criteria		Additional considerations
	Day (7am – 10pm)	Night (10pm – 7am)	
School classrooms	$L_{Aeq(1hour)}$ 40 (internal)	-	In the case of buildings used for education or health care, noise level criteria for spaces other than classrooms and wards may be obtained by interpolation from the 'maximum' levels shown in Australian Standard 2107:2000 (Standards Australia 2000)
Hospital wards	$L_{Aeq(1hour)}$ 35 (internal)	$L_{Aeq(1hour)}$ 35 (internal)	
Places of worship	$L_{Aeq(1hour)}$ 40 (internal)	$L_{Aeq(1hour)}$ 40 (internal)	<p>The criteria are internal, i.e. the inside of a church. Areas outside the place of worship, such as a churchyard or cemetery, may also be a place of worship. Therefore, in determining appropriate criteria for such external areas, it should be established what in these areas may be affected by road traffic noise.</p> <p>For example, if there is a church car park between a church and the road, compliance with the internal criteria inside the church may be sufficient. If, however, there are areas between the church and the road where outdoor services may take place such as weddings and funerals, external criteria for these areas are appropriate.</p> <p>As issues such as speech intelligibility may be a consideration in these cases, the passive recreation criteria (see point 5) may be applied.</p>
Open space (active use)	$L_{Aeq(15hour)}$ 60	-	Active recreation is characterised by sporting activities and activities which generate their own noise or focus for participants,

Existing sensitive land use	Assessment criteria		Additional considerations
	Day (7am – 10pm)	Night (10pm – 7am)	
Open space (passive use)	$L_{Aeq(15\text{hour})}$ 55	-	<p>making them less sensitive to external noise intrusion.</p> <p>Passive recreation is characterised by contemplative activities that generate little noise and where benefits are compromised by external noise intrusion, eg playing chess, reading.</p> <p>In determining whether areas are used for active or passive recreation, the type of activity that occurs in that area and its sensitivity to noise intrusion should be established. For areas where there may be a mix of passive and active recreation, eg school playgrounds, the more stringent criteria apply. Open space may also be used as a buffer zone for more sensitive land uses.</p>
Child care facilities	Sleeping rooms $L_{Aeq(1\text{hour})}$ 35 Indoor play areas $L_{Aeq(1\text{hour})}$ 40 (internal) Outdoor play areas $L_{Aeq(1\text{hour})}$ 55 (external)	-	<p>Multi-purpose spaces, eg shared indoor play/sleeping rooms should meet the lower of the respective criteria.</p> <p>Measurements for sleeping rooms should be taken during designated sleeping times for the facility, or if these are not known, during the highest hourly traffic noise level during the opening hours of the facility.</p>
Aged care facilities	-	-	Residential land use noise assessment criteria should be applied to these facilities.

Table 3-16: Relative increase criteria for residential land uses

Road category	Type of project/ development	Total traffic noise level increase dB(A)	
		Day (7am – 10pm)	Night (10pm – 7am)
Freeway/ arterial/ sub-arterial roads and transit ways	New road corridor/redevelopment of existing road/land use development with the potential to generate additional traffic on existing road	Existing traffic $L_{Aeq(15\text{hour})} + 12$ dB (external)	Existing traffic $L_{Aeq(9\text{hour})} + 12$ dB (external)

A new road must be designed to meet the noise criteria in **Table 3-14**, **Table 3-15** and **Table 3-16**.

4 Impact assessment

4.1 Construction noise and vibration

The construction noise and vibration assessment has been separated into two separate components, the construction of the main alignment and noise and vibration impacts associated with the operations of ancillary facilities. The cumulative noise impact has also been considered.

The bulk of construction activities would take place from 7am to 6pm, Monday to Friday and 8am to 1pm Saturday, with no work on Sunday or public holidays. However, certain activities would be required to take place during the evening and night time periods due to:

- Technical considerations (such as the need to meet particular quality specifications for placement of concrete pavement).
- Safety and traffic management considerations.

Details on the out of hours work procedure and justification for specific activities are provided in Section 4.7.

Extended working hours are considered in Section 4.6.

4.2 Main alignment construction works

Sources of construction noise and vibration would comprise a range of heavy vehicles, plant and equipment and hand tools. Based on the typical sound power levels (SWL) for these sources, noise level predictions have been undertaken for the individual construction activities. These predictions and working hours are provided in **Table 4-2** to **Table 4-7**.

4.2.1 Construction activities and equipment

The construction of the project would consist of five main construction activities. These activities are provided below in **Table 4-1**.

A noise source may exhibit a range of particular characteristics that increase annoyance, such as tones, impulses, low frequency noise and intermittent noise. Where this is the case, an adjustment is applied to the source noise level received at the assessment point to account for the additional annoyance caused by the particular characteristics. The adjustments have been applied to the activities in **Table 4-1**.

Table 4-1: Construction scenarios and equipment

Activity	Typical equipment used	Typical and maximum SWL dB(A)
Site Establishment /Landscaping	Typical SWL¹	105 - 110
	Chainsaws	110 - 118
	Mulching plant and chipper	113 - 121
	Cranes	104 - 112
	Generators	101 - 109
	Bobcat	104 - 112
	Powered hand tools	108 - 116
	Air compressor	109 - 117

Activity	Typical equipment used	Typical and maximum SWL dB(A)
	Spoil	95 - 103
	Material	95 - 103
	Excavators	99 - 107
Earthworks	Typical SWL¹	112 - 120
	Compactors	104 - 112
	Grader	103 - 111
	Multi-tyred and vibratory rollers	97 - 105
	Concrete trucks	105 - 113
	Concrete vibrator	97 - 105
	Asphalt paving plant	112 - 120
	Backhoe	103 - 111
	Sweeper	104 - 112
	Compressor	109 - 117
	Generators	101 - 109
	Rock crushing	112 - 120
	Road trucks	95 - 103
Piling	Impact driven piling rig	124 – 134
	Bored piling rig	100 – 110
Bridge Works	Typical SWL¹	112 - 120
	Cranes	104 - 112
Paving	Piling rigs	103 - 111
	Typical SWL¹	113 - 118
	Compactor	104 - 112
	Jackhammers	108 - 116
	Multi-tyred vibratory roller	97 - 105
	Concrete truck	105 - 113
	Concrete vibrator	97 - 105
	Asphalt paving plant	112 - 120
	Backhoe	108 - 116
	Concrete saw	111 - 119
	Profiler	108 - 116
	Sweeper	104 - 112
	Compressor	109 - 117
	Generator	101 - 109
	Road trucks	95 - 103

Note 1: The Typical SWL is for a 'typical site'. It represents a range of the equipment listed at various distances around the site with varying duty cycles. The levels have been refined from predictions and measurements undertaken at similar sites over many different projects. The typical levels are not a summation of all the equipment listed in this table.

4.2.2 Construction noise modelling

Noise modelling has been undertaken for the scenarios provided in **Table 4-1**. Noise modelling was undertaken using SoundPLAN V7.0. The noise modelling was used to calculate typical and worst case construction noise levels along the entire alignment.

4.2.3 Standard hours works

The Standard Hours Work noise modelling results are provided in **Table 4-2** to **Table 4-7** and a summary of the Out of Hours Work modelling results is provided in **Table 4-8** to **Table 4-11**. The tables indicate typical and maximum noise levels at the affected receivers. The results are also provided graphically in Appendix F.

Table 4-2: Standard hours work predicted noise- establishment/landscaping works

NCA	NML dB(A)	Typical works			Worst case		
		Predicted noise level dB(A)	Receivers exceeding NMLs	Highly noise affected ¹	Predicted noise level dB(A)	Receivers exceeding NMLs	Highly noise affected
NCA1	50	60	3	0	65	4	0
NCA2	50	58	3	0	63	9	0
NCA3	51	51	0	0	56	2	0
NCA4	51	63	12	0	68	15	0
NCA5	45	65	150	0	70	270	0
NCA6	48	57	7	0	62	21	0

Note 1: Highly noise affected is considered to be 75 dB(A)

The predicted noise levels in **Table 4-2** indicate that 175 receivers would be impacted from typical works and 321 receivers would be impacted as a result of worst case noise levels during site establishment and landscaping works.

Table 4-3: Standard hours work predicted noise - earthworks

NCA	NML dB(A)	Typical works			Worst case		
		Predicted noise level dB(A)	Receivers exceeding NMLs	Highly noise affected ¹	Predicted noise level dB(A)	Receivers exceeding NMLs	Highly noise affected ¹
NCA1	50	67	4	0	75	12	0
NCA2	50	65	10	0	73	18	0
NCA3	51	58	4	0	66	9	0
NCA4	51	70	15	0	78	32	3
NCA5	45	72	315	0	80	456	11
NCA6	48	64	21	0	72	22	0

Note 1: Highly noise affected is considered to be 75 dB(A)
NML – Noise management level

The predicted noise levels in **Table 4-3** indicate that 369 receivers would be impacted from typical works and 549 receivers would be impacted as a result of worst case noise levels during earthworks. An additional 14 receivers would be significantly affected as a result of worst case noise levels.

Table 4-4: Standard hours work predicted noise - bored piling

NCA	NML dB(A)	Typical works			Worst case		
		Predicted noise level dB(A)	Receivers exceeding NMLs	Highly noise affected 1	Predicted noise level dB(A)	Receivers exceeding NMLs	Highly noise affected 1
NCA1	50	55	1	0	65	4	0
NCA2	50	53	0	0	63	9	0
NCA3	51	46	0	0	56	2	0
NCA4	51	58	4	0	68	15	0
NCA5	45	60	43	0	70	270	0
NCA6	48	52	1	0	62	21	0

Note 1: Highly noise affected is considered to be 75 dB(A)

The predicted noise levels in **Table 4-4** indicate that 49 receivers would be impacted from typical works and 321 receivers would be impacted as a result of worst case noise levels during bored piling activities.

Table 4-5: Standard hours work predicted noise - impact piling

NCA	NML dB(A)	Typical works			Worst case		
		Predicted noise level dB(A)	Receivers exceeding NMLs	Highly noise affected 1	Predicted noise level dB(A)	Receivers exceeding NMLs	Highly noise affected 1
NCA1	50	79	16	1	89	22	3
NCA2	50	77	16	0	87	16	4
NCA3	51	70	10	0	80	14	2
NCA4	51	82	34	4	92	39	13
NCA5	45	84	457	12	94	458	95
NCA6	48	76	22	0	86	22	6

Note 1: Highly noise affected is considered to be 75 dB(A)

The predicted noise levels in **Table 4-5** indicate that 555 receivers would be impacted from typical works and 571 receivers would be impacted as a result of worst case noise levels during impact piling activities. An additional 17 receivers would be significantly impacted from typical works and 571 receivers would be significantly impacted as a result of worst case noise.

Table 4-6: Standard hours work predicted noise – bridge works

NCA	NML dB(A)	Typical works			Worst case		
		Predicted noise level dB(A)	Receivers exceeding NMLs	Highly noise affected 1	Predicted noise level dB(A)	Receivers exceeding NMLs	Highly noise affected 1
NCA1	50	64	2	0	72	10	0
NCA2	50	63	6	0	71	8	0
NCA3	51	51	0	0	59	3	0
NCA4	51	72	6	0	80	28	2
NCA5	45	71	152	0	79	427	1
NCA6	48	43	0	0	51	8	0

Note 1: Highly noise affected is considered to be 75 dB(A)

The predicted noise levels in **Table 4-6** indicate that 166 receivers would be impacted from typical works and 484 receivers would be impacted as a result of worst case noise levels during bridge works. An additional three receivers would be significantly impacted as a result of worst case noise levels.

Table 4-7: Standard hours work predicted noise – paving

NCA	NML dB(A)	Typical works			Worst case		
		Predicted noise level dB(A)	Receivers exceeding NMLs	Highly noise affected 1	Predicted noise level dB(A)	Receivers exceeding NMLs	Highly noise affected 1
NCA1	50	78	4	0	83	10	0
NCA2	50	73	10	0	81	16	0
NCA3	51	66	4	0	74	7	0
NCA4	51	78	15	0	86	23	0
NCA5	45	80	338	0	88	455	0
NCA6	48	72	21	0	80	21	0

Note 1: Highly noise affected is considered to be 75 dB(A)

The predicted noise levels in **Table 4-7** indicate that 392 receivers would be impacted from typical works and 532 receivers would be impacted as a result of worst case noise levels during paving works. An additional three receivers would be significantly impacted as a result of worst case noise levels.

It is important to consider that this assessment is representative of the worst case 15 minute period of construction activity and does not necessarily represent the noise impact at noise sensitive receivers for an extended period of time. Particularly noisy activities, such as rock breaking and use of concrete saws, are likely to persist for only a fraction of the overall construction period. Clear communication to potentially affected receivers of when these activities will be taking place is recommended.

The ICNG states that where a construction noise impact level of greater than 75 dB(A) is predicted a receiver must be considered 'highly noise affected' and afforded additional consideration. The receivers where noise levels exceed 75 dB(A) can be identified on the noise contours provided in Appendix F. These receivers would receive additional consultation with regards to specific timing and impacts of construction works. Respite periods should also be programmed for these receivers wherever practicable.

4.2.4 Morning shoulder works

The morning shoulder works noise modelling results are provided in **Table 4-8** to **Table 4-13**. The tables indicate typical and maximum noise levels at the affected receivers. The results are also provided graphically in Appendix F.

Considering the same works would take place in the morning shoulder period as the standard work hours, the predicted noise levels are identical. The exceedances have increased due to a difference in the noise criteria.

Extended hours work would occur north of Berry township, generally between Toolijooa Road and Tindalls Lane. Therefore works would predominantly be expected to occur in NCA1 to NCA3, as such a shoulder period assessment has been undertaken for these catchment areas. An assessment of NCA4 has also been included as extended hours may also include bridge works and as works occurring in NCA3 may be audible in NCA4.

As described in Section 4.6, activities undertaken during the morning extended hours period would generally be limited to low noise generating activities. Activities such as piling and earthworks have been included in this assessment to present a worst case scenario.

Table 4-8: Extended hours work predicted noise- establishment/landscaping works

NCA	NML dB(A)	Typical works		Worst case	
		Predicted noise level dB(A)	Receivers exceeding NMLs	Predicted noise level dB(A)	Receivers exceeding NMLs
NCA1	45	60	4	65	8
NCA2	45	58	9	63	13
NCA3	45	51	3	56	6
NCA4	44	63	15	68	18

The predicted noise levels in **Table 4-8** indicate that 31 receivers would be impacted from typical works and 45 receivers would be impacted as a result of worst case noise levels during site establishment and landscaping works.

Table 4-9: Extended hours work predicted noise - earthworks

NCA	NML dB(A)	Typical works		Worst case	
		Predicted noise level dB(A)	Receivers exceeding NMLs	Predicted noise level dB(A)	Receivers exceeding NMLs
NCA1	45	67	11	75	22
NCA2	45	65	14	73	16
NCA3	45	58	7	66	13
NCA4	44	70	29	78	39

The predicted noise levels in **Table 4-9** indicate that 61 receivers would be impacted from typical works and 90 receivers would be impacted as a result of worst case noise levels during earthworks.

Table 4-10: Extended hours work predicted noise - bored piling

NCA	NML dB(A)	Typical works		Worst case	
		Predicted noise level dB(A)	Receivers exceeding NMLs	Predicted noise level dB(A)	Receivers exceeding NMLs
NCA1	45	55	3	65	8
NCA2	45	53	3	63	13
NCA3	45	46	1	56	6
NCA4	44	58	12	68	18

The predicted noise levels in **Table 4-10** indicate that 19 receivers would be impacted from typical works and 45 receivers would be impacted as a result of worst case noise levels during bored piling activities.

Table 4-11: Extended hours work predicted noise - impact piling

NCA	NML dB(A)	Typical works		Worst case	
		Predicted noise level dB(A)	Receivers exceeding NMLs	Predicted noise level dB(A)	Receivers exceeding NMLs
NCA1	45	79	22	89	22
NCA2	45	77	16	87	16
NCA3	45	70	14	80	14
NCA4	44	82	39	92	39

The predicted noise levels in **Table 4-11** indicate that 91 receivers would be impacted from typical works and 91 receivers would be impacted as a result of worst case noise levels during impact piling activities.

Table 4-12: Extended hours work predicted noise – bridge works

NCA	NML dB(A)	Typical works		Worst case	
		Predicted noise level dB(A)	Receivers exceeding NMLs	Predicted noise level dB(A)	Receivers exceeding NMLs
NCA1	45	64	11	72	22
NCA2	45	63	14	71	16
NCA3	45	51	7	59	13
NCA4	44	72	29	80	39

The predicted noise levels in **Table 4-12** indicate that 61 receivers would be impacted from typical works and 90 receivers would be impacted as a result of worst case noise levels during bridge works.

Table 4-13: Extended hours work predicted noise – paving

NCA	NML dB(A)	Typical works		Worst case	
		Predicted noise level dB(A)	Receivers exceeding NMLs	Predicted noise level dB(A)	Receivers exceeding NMLs
NCA1	45	78	12	83	21
NCA2	45	73	14	81	16
NCA3	45	66	8	74	13
NCA4	44	78	32	86	39

The predicted noise levels in **Table 4-13** indicate that 66 receivers would be impacted from typical works and 89 receivers would be impacted as a result of worst case noise levels during paving works.

It is important to consider that this assessment is representative of the worst case 15 minute period of construction activity and does not necessarily represent the noise impact at noise sensitive receivers for an extended period of time. Particularly noisy activities, such as rock breaking and use of concrete saws, are likely to persist for only a fraction of the overall construction period. Clear communication to potentially affected receivers of when these activities will be taking place is recommended.

4.2.5 Out of hours works

Provided below in **Table 4-14** to **Table 4-17** is a summary of the predicted typical and maximum noise levels during out of hours work (including the proposed extended hours discussed in Section 1.2.2. Earthworks are proposed north of Berry township spanning NCA1 to NCA4. Although a fair proportion of bridge works could be undertaken during standard work hours, some would need to be undertaken during out of hours work periods for safety and road traffic considerations. Extended work hours are not proposed south of NCA4, however predicted noise levels and numbers of affected receivers have been provided in the event that out of hours works are required for safety, traffic efficiency or emergency reasons.

Table 4-14: Evening work predicted noise - earthworks

NCA	NML dB(A)	Typical works			Worst case		
		Predicted noise level dB(A)	Receivers exceeding NMLs	Highly noise affected ¹	Predicted noise level dB(A)	Receivers exceeding NMLs	Highly noise affected ¹
NCA1	45	67	11	0	75	22	0
NCA2	45	65	14	0	73	16	0
NCA3	44	58	8	0	66	13	0
NCA4	44	70	29	0	78	39	3
NCA5 ²	40	72	443	0	80	458	11
NCA6 ²	41	64	21	0	72	22	0

Note1: Highly noise affected is considered to be 75 dB(A)

Note2: Extended work hours are not proposed south of NCA4. However noise levels are provided here in the event that out of hours works are required for safety or emergency reasons.

Table 4-15: Night-time work predicted noise - earthworks

NCA	NML dB(A)	Typical works			Worst case		
		Predicted noise level dB(A)	Receivers exceeding NMLs	Highly noise affected ¹	Predicted noise level dB(A)	Receivers exceeding NMLs	Highly noise affected ¹
NCA1	45	67	11	0	75	22	0
NCA2	45	65	14	0	73	16	0
NCA3	43	58	9	0	66	13	0
NCA4	42	70	34	0	78	39	2
NCA5 ²	40	72	443	0	80	458	5
NCA6 ²	38	64	22	0	72	22	0

Note1: Highly noise affected is considered to be 75 dB(A)

Note2: Extended work hours are not proposed south of NCA4. However noise levels are provided here in the event that out of hours works are required for safety or emergency reasons.

Table 4-16: Evening work predicted noise – bridge works

NCA	NML dB(A)	Typical works			Worst case		
		Predicted noise level dB(A)	Receivers exceeding NMLs	Highly noise affected ¹	Predicted noise level dB(A)	Receivers exceeding NMLs	Highly noise affected ¹
NCA1	45	67	6	0	75	19	0
NCA2	45	65	7	0	73	9	0
NCA3	44	58	2	0	66	7	0
NCA4	44	70	25	0	78	36	2
NCA5 ²	40	72	353	0	80	457	1
NCA6 ²	41	64	5	0	72	18	0

Note1: Highly noise affected is considered to be 75 dB(A)

Note2: Extended work hours are not proposed south of NCA4. However noise levels are provided here in the event that out of hours works are required for safety or emergency reasons.

Table 4-17: Night-time work predicted noise – bridge works

NCA	NML dB(A)	Typical works			Worst case		
		Predicted noise level dB(A)	Receivers exceeding NMLs	Highly noise affected ¹	Predicted noise level dB(A)	Receivers exceeding NMLs	Highly noise affected ¹
NCA1	45	67	6	0	75	19	0
NCA2	45	65	7	0	73	9	0
NCA3	43	58	3	0	66	9	0
NCA4	42	70	30	0	78	38	2
NCA5 ²	40	72	353	0	80	457	1
NCA6 ²	38	64	14	0	72	21	0

Note1: Highly noise affected is considered to be 75 dB(A)

Note2: Extended work hours are not proposed south of NCA4. However noise levels are provided here in the event that out of hours works are required for safety or emergency reasons.

The noise levels provided above do not include mitigation measures and therefore provide a conservative assessment of the potential noise impacts from the proposed construction activities. Recommendations for noise mitigation are provided in Chapter 5.

4.2.5 Sleep disturbance

Noise levels related to sleep disturbance ($L_{A1(60 \text{ sec})}$) are typically five dB(A) to eight dB(A) higher than those provided in **Table 4-15** and **Table 4-17**.

Construction works would generally not be undertaken during night-time work periods hence the likelihood for sleep disturbance is low. However, sleep disturbance may occur for any work that is required out of hours. There are currently no specific details available on what works would occur during the night-time period and what equipment would be used. Further information and mitigation would be provided during the detailed design stage to ensure that the potential impacts on affected receivers is minimised.

4.3 Specific works

The preceding section provided general information for typical and worst-case noise levels at sensitive receivers. Provided in this section is detailed information for specific construction scenarios, including estimated duration of works and with a focus on high noise generating works as required by the DGRs. The final duration of specific activities will depend on the plant and methodology utilised in the construction phase.

Typical and maximum noise levels for each scenario have been found to be very similar. Noise levels were initially calculated for each works type and found to be within ± 2 dB(A). On the basis that a difference of two dB(A) is typically considered indiscernible and the actual noise levels may vary depending on the specific plant used by the contractor, there was deemed to be no benefit to model each work activity within each location.

The work activities and estimated durations are provided below in **Table 4-18**. Noise contours are provided in Appendix G. Typical noise levels have been modelled at 112 dB(A) and represent a small number of machinery operating simultaneously (such as a dump truck, an excavator and a couple of haul trucks idling). Maximum (or worst-case) noise levels have been modelled at 120 dB(A), representing larger numbers of equipment undertaking noise intensive work for long durations. Work activities that are considered to be noise intensive are presented in bold.

Table 4-18: Work activities and duration

Work activities	Duration
Toolijooa tie-in, Ch7600 Toolijooa Road	
Site preparation and establishment	1 month
Temporary construction facilities, including construction compounds, stockpiles sites, creek crossings, sediment control basins and haulage roads	1 month
Temporary works, including relocation/protection of services, tie-ins, traffic facilities and side tracks	1 month
Earthworks	2 months
Pavement construction	2 weeks
Drainage construction	2 weeks
Street furniture installation	2 weeks
Site restoration	2 weeks

Work activities	Duration
Toolijooa interchange, Ch 7700 Toolijooa Road	
Site preparation and establishment	3 months
Temporary construction facilities, including construction compounds, stockpiles sites, creek crossings, sediment control basins and haulage roads	2 month
Temporary works, including relocation/protection of services, tie-ins, traffic facilities and side tracks	2 month
Earthworks and bridge construction	8 months
Pavement construction	1 month
Drainage construction	2 weeks
Street furniture installation	2 weeks
Site restoration	1 month
Toolijooa cutting Ch8450 - Ch9400 West of Toolijooa Road, east of Foxground Road	
Site preparation and establishment	1 month
Temporary construction facilities, including construction compounds, stockpiles sites, creek crossings, sediment control basins and haulage roads	2 months
Temporary works, including relocation/protection of services, tie-ins, traffic facilities and side tracks	1 month
Pre-drilling, blasting, crushing, earthworks	12 months
Pavement construction	2 months
Drainage construction	2 months
Street furniture installation	1 month
Site restoration	2 months
Toolijooa fill embankment, Ch 9450 – Ch 9850 West of Toolijooa Ridge, east of Broughton Creek	
Site preparation and establishment	2 weeks
Temporary construction facilities, including construction compounds, stockpiles sites, creek crossings, sediment control basins and haulage roads	2 months
Temporary works, including relocation/protection of services, tie-ins, traffic facilities and side tracks	2 weeks
Earthworks	9 months
Pavement construction	2 months
Drainage construction	2 months
Street furniture installation	1 month
Site restoration	2 months

Work activities	Duration
Broughton Creek bridge #1, #2, #3 Ch 10000, Ch 10750, Ch 11200 Broughton Creek	
Site preparation and establishment	2 weeks
Temporary construction facilities, including construction compounds, stockpiles sites, creek crossings, sediment control basins and haulage roads	1 month
Temporary works, including relocation/protection of services, tie-ins, traffic facilities and side tracks	1 month
Earthworks and bridge construction	7 months
Pavement construction	1 month
Drainage construction	2 weeks
Street furniture installation	2 weeks
Site restoration	1 month
Broughton Creek fill embankment Ch 10050 – 10650, Ch 10800 – 11100	
Site preparation and establishment	2 weeks
Temporary construction facilities, including construction compounds, stockpiles sites, creek crossings, sediment control basins and haulage roads	2 months
Temporary works, including relocation/protection of services, tie-ins, traffic facilities and side tracks	2 weeks
Earthworks	9 months
Pavement construction	2 months
Drainage construction	2 months
Street furniture installation	1 month
Site restoration	2 months
Broughton Creek fill embankment, Ch 10050 – 10650, Ch 10800 – 11100 Broughton Creek floodplain	
Site preparation and establishment	2 weeks
Temporary construction facilities, including construction compounds, stockpiles sites, creek crossings, sediment control basins and haulage roads	2 months
Temporary works, including relocation/protection of services, tie-ins, traffic facilities and side tracks	2 weeks
Earthworks	9 months
Pavement construction	2 months
Drainage construction	2 months
Street furniture installation	1 month
Site restoration	2 months

Work activities	Duration
Austral Park interchange Ch 11700 Austral Park Road	
Site preparation and establishment	3 months
Temporary construction facilities, including construction compounds, stockpiles sites, creek crossings, sediment control basins and haulage roads	2 month
Temporary works, including relocation/protection of services, tie-ins, traffic facilities and side tracks	2 month
Earthworks and bridge construction	8 months
Pavement construction	1 month
Drainage construction	2 weeks
Street furniture installation	2 weeks
Site restoration	1 month
Austral Park southbound heavy vehicle rest area Ch 12500 Intersection of Austral Park Road and Princes Highway	
Site preparation and establishment	2 weeks
Temporary construction facilities, including construction compounds, stockpiles sites, creek crossings, sediment control basins and haulage roads	2 weeks
Temporary works, including relocation/protection of services, tie-ins, traffic facilities and side tracks	2 weeks
Earthworks	2 months
Pavement construction	1 month
Drainage construction	2 weeks
Street furniture installation	2 weeks
Site restoration	1 month
General realignment Ch 12750 – 13750 West of Austral Park Road, east of Tindalls Lane	
Site preparation and establishment	1 month
Temporary construction facilities, including construction compounds, stockpiles sites, creek crossings, sediment control basins and haulage roads	2 months
Temporary works, including relocation/protection of services, tie-ins, traffic facilities and side tracks	3 months
Earthworks	9 months
Pavement construction	2 months
Drainage construction	2 months
Street furniture installation	2 months
Site restoration	2 months

Work activities	Duration
Tindalls Lane interchange Ch 13800 – 14600 Intersection of Tindalls Lane and Princes Highway to 700m west of Tindalls Lane	
Site preparation and establishment	3 months
Temporary construction facilities, including construction compounds, stockpiles sites, creek crossings, sediment control basins and haulage roads	2 month
Temporary works, including relocation/protection of services, tie-ins, traffic facilities and side tracks	2 month
Earthworks and bridge construction	8 months
Pavement construction	1 month
Drainage construction	2 weeks
Street furniture installation	2 weeks
Site restoration	1 month
North Berry interchange, Ch 15450 – 15800 Near David Berry Memorial Park	
Site preparation and establishment	1 month
Temporary construction facilities, including construction compounds, stockpiles sites, creek crossings, sediment control basins and haulage roads	2 months
Temporary works, including relocation/protection of services, tie-ins, traffic facilities and side tracks	3 months
Earthworks and bridge construction	12 months
Pavement construction	2 months
Drainage construction	2 months
Street furniture installation	2 months
Site restoration	2 months
Bridge at Berry, Ch 15800 – 16400 Launches off ridge at David Berry Memorial Park and lands west of the sports grounds	
Site preparation and establishment	1 month
Temporary construction facilities, including construction compounds, stockpiles sites, creek crossings, sediment control basins and haulage roads	2 months
Temporary works, including relocation/protection of services, tie-ins, traffic facilities and side tracks	3 months
Earthworks and bridge construction	12 months
Pavement construction	2 months
Drainage construction	2 months
Street furniture installation	2 months
Site restoration	2 months

Work activities	Duration
Berry roundabout, Ch 16000 Intersection of Princes Highway and Tannery Road	
Site preparation and establishment	1 week
Temporary construction facilities, including construction compounds, stockpiles sites, creek crossings, sediment control basins and haulage roads	1 week
Temporary works, including relocation/protection of services, tie-ins, traffic facilities and side tracks	1 week
Earthworks	2 weeks
Pavement construction	1 week
Drainage construction	1 week
Street furniture installation	1 week
Site restoration	1 week
Berry embankment works, Ch 16400 – 17200 North of North Street	
Site preparation and establish	2 months
Temporary construction facilities, including construction compounds, stockpiles sites, creek crossings, sediment control basins and haulage roads	1 month
Temporary works, including relocation/protection of services, tie-ins, traffic facilities and side tracks	1 month
Earthworks	3 months
Pavement construction	1 month
Drainage construction	1 month
Street furniture installation	1 month
Site restoration	1 month
Kangaroo Valley Road interchange, Ch 17200 – 18250 Kangaroo Valley Road Cul-de-sac of North Street	
Site preparation and establishment	1 month
Temporary construction facilities, including construction compounds, stockpiles sites, creek crossings, sediment control basins and haulage roads	1 month
Earthworks and bridge construction	8 months
Pavement construction	1 month
Drainage construction	1 month
Street furniture installation	1 month
Site restoration	6 weeks

Work activities	Duration
General alignment works to Mullers Lane Ch 18250 – 19600 South of Victoria Street to Mullers Lane	
Site preparation and establishment	1 month
Temporary construction facilities, including construction compounds, stockpiles sites, creek crossings, sediment control basins and haulage roads	1 month
Temporary works, including relocation/protection of services, tie-ins, traffic facilities and side tracks	2 months
Earthworks	6 months
Pavement construction	1 month
Drainage construction	1 month
Street furniture installation	1 month
Site restoration	1 month

4.4 Ancillary facilities

Typical works undertaken within ancillary facilities would include site establishment and landscaping, stockpiling, earthworks, pavement construction, drainage construction, casting yard, street furniture installation and site restoration. There are no batch plants planned within the ancillary facilities or within the project extents. The equipment used would be similar to the scenarios listed in **Table 4-1**, specifically site establishment and landscaping, earthworks, paving and bridgeworks. Based on this information the typical sound power level from ancillary facilities would be 112 dB(A) while the maximum sound power level would be 120 dB(A).

The noise criteria for the ancillary facilities are dependent on which NCAs the nearest receivers are located in. Provided below in **Table 4-19** is a summary of the potentially most affected receivers surrounding each compound and predicted typical and worst case noise levels for each. Noise contours for the operations of the ancillary facilities are provided in Appendix F.

Table 4-19: Compound noise management levels

Receiver number	Distance (m)	NCA	Predicted noise levels dB(A)		Standard hours NML dB(A)	Out of hours NML dB(A)	
			Typical	Worst case		Evening	Night-time
Compound 1							
1	89	NCA1	58	66	50	46	45
3	45	NCA1	61	69	50	46	45
4	457	NCA1	43	51	50	46	45
5	190	NCA1	51	59	50	46	45
Compound 2							
9	210	NCA1	51	59	50	46	45
10	185	NCA1	52	60	50	46	45
11	185	NCA1	51	59	50	46	45
Compound 3							
12	123	NCA1	40	48	50	46	45
14	109	NCA1	58	66	50	46	45
16	394	NCA1	43	51	50	46	45
Compound 4							
19	328	NCA1	45	53	50	46	45
20	340	NCA1	46	54	50	46	45
23	285	NCA1	46	54	50	46	45
25	575	NCA2	40	48	50	46	45
Compound 5							
30	380	NCA2	45	53	50	46	45
31	240	NCA2	50	58	50	46	45
32	220	NCA2	51	59	50	46	45
33	50	NCA2	63	71	50	46	45
34	165	NCA2	54	62	50	46	45
35	350	NCA2	46	54	50	46	45
36	0	NCA2	78	86	50	46	45
38	335	NCA2	46	54	50	46	45
Compound 6							
41	180	NCA2	51	59	50	46	45
46	200	NCA2	51	59	50	46	45
48	40	NCA2	65	73	50	46	45
51	70	NCA3	61	69	51	44	43
52	200	NCA3	51	59	51	44	43
53	77	NCA3	58	66	51	44	43
56	147	NCA4	53	61	51	44	42
57	267	NCA4	50	58	51	44	42

Receiver number	Distance (m)	NCA	Predicted noise levels dB(A)		Standard hours NML dB(A)	Out of hours NML dB(A)	
			Typical	Worst case		Evening	Night-time
Compound 7							
66	235	NCA4	49	57	51	44	42
69	142	NCA4	52	60	51	44	42
71	38	NCA4	62	70	51	44	42
73	38	NCA4	63	71	51	44	42
92	170	NCA4	53	61	51	44	42
93	270	NCA4	48	56	51	44	42
Compound 8							
435	35	NCA5	72	80	45	42	40
452	30	NCA5	66	74	45	42	40
462	26	NCA5	75	83	45	42	40
466	26	NCA5	77	85	45	42	40
467	28	NCA5	76	84	45	42	40
476	31	NCA5	64	72	45	42	40
Compound 9							
561	57	NCA6	58	66	48	41	38
562	57	NCA6	55	63	48	41	38
564	60	NCA6	56	64	48	41	38

The predicted noise levels indicate that activities within the site compounds are likely to exceed the appropriate NMLs. All reasonable and feasible noise mitigation and management measures should be considered and detailed by the contractor in the Construction Noise and Vibration Management Plan (CNVMP).

4.5 Cumulative impact

Simultaneous noise from a site compound and works on the main alignment has the potential to increase noise levels at sensitive receivers. Noise levels as a result of the cumulative impact could increase by as much as three dB(A) higher than the maximum noise level of the site compound works and alignment works. Although three dB(A) is generally not considered significant, as far as possible the cumulative impact of noise should be managed by the contractor to ensure that the potential for adverse comment at sensitive receivers is minimised.

Construction of the project, if approved by the Minister for Planning, is forecast to commence in 2015 with the project opening to traffic in 2017.

In addition to this project, the Princes Highway upgrade program in the immediate region also includes the Gerringong upgrade and the proposed Berry to Bomaderry upgrade, which are located at the northern and southern ends of the project respectively.

The detailed design and construction of the Gerringong upgrade is currently underway following approval of the project under Part 5 of the EP&A Act, with the upgraded highway opening to traffic in 2014.

The Berry to Bomaderry proposal is only in its planning stage. In the event that the proposal moves forward to the assessment and approval stage, construction may be underway in 2017, with this section of the upgraded highway open to traffic by 2019.

A review of the major projects register, administered by the NSW Department of Planning and Infrastructure (DP&I), indicates that, at the time of writing, no other major projects in the Shoalhaven and Kiama LGAs have been recently approved and/or are likely to be under construction at the same time as the project.

The North Nowra Link Road (NNLR) is a major project in the region that is currently being assessed by the DP&I as a concept plan under Part 3A of the EP&A Act. The link road is proposed to relieve traffic congestion at the Illaroo Road and the Princes Highway intersection by providing an alternative access to the Princes Highway, as well as to provide network capacity for future growth in North Nowra and Bomaderry.

The concept plan provides a comparative assessment of three route options through and/or adjacent to the Bomaderry Creek Regional Park, and seeks approval of the preferred route. The environmental assessment for the concept plan was publicly exhibited by the then NSW Department of Planning between 16 February 2011 and 18 March 2011. At the time of writing, Shoalhaven City Council (the proponent) was reviewing submissions received during the public exhibition period. Construction of the project may coincide with this project, should the Minister for Planning (or his delegate) determine to approve the concept plan.

4.5.1 Assessment of potential impacts

The Princes Highway upgrade works would largely be undertaken sequentially, however as at this early stage of the project it is not possible to eliminate the potential for some overlap of construction, a worst case scenario has been assumed for the Gerringong upgrade to the north and this project. Notwithstanding, this could increase noise levels by as much as three dB(A) above the maximum noise level. This is not generally considered to be a significant increase, but would be considered in any mitigation strategies (should this eventuate).

Given the current status of the proposed Berry to Bomaderry upgrade, any associated cumulative impacts from this proposal are not able to be accurately predicted. As such, for the Berry to Bomaderry upgrade, the onus will be on the environmental assessment for that proposal to assess and rectify any potential cumulative impacts with the project.

4.6 Extended work hours

Due to the scale of the project and the potential benefits of reducing the period of construction and improving the capacity to recover from wet weather or other delays, extended working hours are proposed. Minimising the construction period would also minimise the overall impacts of construction works on sensitive receivers adjacent to the alignment. Extended working hours would be highly beneficial for works surrounding the Toolijooa cut and a number of major bridge structures, away from the township of Berry.

The ICNG permits five types of work that may be undertaken outside normal construction hours. These are:

- Deliveries of oversized plant or structures that police or other authorities determine require special arrangements to transport along public roads.
- Emergency work to avoid the loss of life or damage to property, or to prevent environmental harm.
- Maintenance and repair of public infrastructure where disruption to essential services and/or considerations of worker safety do not allow work within standard hours.
- Public infrastructure works that shorten the length of the project and are supported by the affected community.
- Works where a proponent demonstrates and justifies a need to operate outside the recommended standard hours.

For this project, approval is sought for extended working hours to shorten the length of the project construction and improve the capacity to recover lost construction capability due to wet weather or other delays. Extended work hours would be limited to:

- Between 6am and 7pm Monday to Friday for the Toolijooa cut, Broughton Creek floodplain and major bridge works (outside Berry township).
- Between 8am and 5pm on Saturdays for the Toolijooa cut, Broughton Creek floodplain and major bridge works (outside Berry township).
- Outside of known likely major traffic peaks (such as the Friday evening prior to a public holiday long weekend).

Extended construction hours at the start and finish of each working day are considered to be in the public interest as it would:

- Shorten the overall construction period by approximately 3 months or 10 per cent. This would minimise the disruption to the Princes Highway and improve access to the NSW south coast. It would also minimise impacts to local businesses that may be experienced during the construction period.
- Reduce the public's exposure to a substandard and inefficient road, reducing the potential for crashes.
- Potentially reduce the overall cost of construction.

Activities during the morning extended period hours would typically comprise of low noise impacts including deliveries, site access, refuelling, office works, foot-based activities and work in ancillary activities.

The potential noise impact for extended work hours has been considered in Section 4.2.4. Extended work hours would be programmed and managed in accordance with the processes recommended in this report to minimise the noise and vibration impact on individual receivers. Consultation with potentially affected residents has already commenced.

Extended working hours construction noise consultation

The ICNG states that *"a strong justification would typically be required for works outside the recommended standard hours"*. However in some situations, and with community negotiation, the ICNG also considers that approval for out of hours work can be granted.

Targeted community consultation has been undertaken with property owners potentially affected by these extended hours from Toolijooa Road to the northern Berry interchange in September 2011 and January 2012. A total of 58 properties from Toolijooa Road to the northern Berry interchange were identified as being potentially impacted by construction noise and therefore may be subject to potential impacts associated with works during extended hours. Of these properties, nine are owned by RMS and existing tenants were contacted by the leasing agent with one tenant contacting the project team for further feedback. For the remaining 49 privately owned properties, telephone calls were made to 44 properties. The remaining five properties did not have a telephone number listed. Letters were sent to all 49 private property owners.

A total of 34 of the property owners contacted requested an interview with the project team to discuss potential impacts or seek clarification regarding the proposed extended working hours. A summary of the comments and feedback recorded during these interviews is included in Chapter 6 and Appendix C of the environmental assessment. Discussions included a general summary of the standard working hours and what the extended hours would mean for each property. Information on the likely work activities that may be undertaken during extended hours was based on current information and the potential construction scenarios. Property owners were also informed about the likely complaints management procedures, EPL conditions and project conditions of consent that would likely be put in place during construction and the team noted that consultation would be ongoing as the project progresses through detailed design and construction.

Feedback received during the consultation demonstrated that with the appropriate construction programming in place and the consideration of periods of respite during the day, there is general support overall for the application of extended working hours, as it provides a way to potentially shorten the construction period.

Although feedback was generally supportive of extended construction hours, a number of property owners raised concerns relating to potential disruptions to cattle movements, distribution or grazing patterns within the property that may be required to separate livestock from loud noise associated with construction or loud noise events (including blasts) that may disturb livestock, including horses. It was noted that these issues, and other concerns relating to possible personal events such as weddings or birthdays on the property, would be discussed in more detail prior to and during construction through the ongoing project consultation. Of the 33 consultation interviews undertaken, three property owners expressed some concern over extended working hours in the morning and evening and one was concerned about work being undertaken on Saturday afternoons.

4.7 Out of hours work activities

Some out of hours work would be required due to safety, engineering and timetable feasibility issues. The work packages required for out of hours are summarised below. All feasible and reasonable mitigation measures would be implemented by the contractor to ensure that the potential for adverse impact on the local community is minimised. Detailed information on the mitigation measures that would be implemented would be provided by the construction team in the form of a CNVMP.

4.7.1 Bridge works - lifting and setting of girders over existing roads or demolition

The only bridge that would require out of work hours is located near Tindalls Lane. The Princes Highway would need to be closed to allow this work to be undertaken safely for both traffic and workers. There are no other bridges to be constructed on the existing alignment.

4.7.2 Existing and new road tie-in works

Tie-in roadworks would be required at the beginning and end of new road alignments, where the new road alignment joins an existing road. This work would need to be undertaken at night to reduce the inconvenience to road traffic. The Princes Highway or local roads where appropriate, would need to be closed to allow this work to be undertaken safely for both traffic and workers.

4.7.3 Utility adjustments

Utility adjustments typically need to be undertaken during out of hours work periods to minimise the impact on utility operations and road traffic and to improve the safety of workers involved. The details of utility adjustments are not certain at this stage and would be clarified in the CNVMP.

4.7.4 Refuelling operations and maintenance

To maximise the plant and machinery operations during the recommended standard hours, and thus reduce the overall duration of the project, refuelling operations of plant and machinery are proposed between 5am and 7am in the morning Monday to Saturday or between 6pm to 9pm Monday to Friday or 1pm to 9pm Saturday.

This work would be undertaken in accordance with the Out of Hours Work Procedure that would be provided in the CNVMP, and away from sensitive receptors receivers and such that the noise emissions are shielded or directed away from sensitive receivers where possible.

Reversing has been identified as the single loudest activity during refuelling and the vehicles undertaking this work would be fitted with less annoying 'smart' reversing alarms, subject to approval by the site Safety Manager.

4.7.5 Inaudible out of hours works

Some construction activities would also be undertaken outside of the standard and extended construction hours without approval in the following circumstances:

- The works do not exceed the noise management levels.
- For delivery of materials required outside these hours by the Police or other relevant authorities for safety reasons.
- Where it is required in an emergency to avoid the loss of lives, property and/or to prevent environmental harm.

4.8 Construction road traffic noise

Most spoil would be moved on internal haul routes, reducing the number of heavy vehicle movements on local roads. However the construction works would increase both light and heavy vehicle movements on the Princes Highway. Given that 3 per cent of traffic is predicted to shift to the 'Sandbank' route during the construction period, the additional traffic would be partially offset by a small reduction in local traffic. Provided below in **Table 4-20** is a summary of the increase in traffic movements during the daytime (exclusive of the 3 per cent traffic shift for a conservative assessment). An increase in construction traffic during the night-time period is not predicted for this project.

Table 4-20: Construction road traffic

Route Direction	Daily total	15 Hour (7am - 10pm)		
		Light	Heavy	% Heavy
Existing traffic				
Princes Highway northbound	4,664	3,700	514	12
Princes Highway southbound	4,630	3,689	502	12
Existing traffic with construction movements				
Princes Highway northbound	4,782	3,765	567	13
Princes Highway southbound	4,748	3,754	555	13

The increase in noise from additional traffic associated with the construction of this project is likely to be less than 0.5 dB(A). Considering the predicted increase in noise is well below two dB(A), the impact from the additional traffic associated with the construction works is not considered to be significant.

4.9 Construction vibration

Vibration intensive works may occur during each phase of the project. The safe working distances that relate to cosmetic/structural damage and human discomfort for the proposed works are presented in **Table 4-21**.

Depending on the construction equipment that is used, the safe working distances provided in **Table 4-21** may be exceeded. The construction equipment used in the works should be planned to ensure that the safe working distances are not breached wherever possible. If these distances are breached, alternative equipment and vibration monitoring should be implemented. This is discussed in more detail below.

The primary form of mitigation of vibration should be ensuring vibration intensive works do not occur within the safe working distance outlined in **Table 4-21**. If vibration intensive works are planned within the safe working distances identified, alternative equipment should be identified to ensure these distances are not exceeded.

Table 4-21: Recommended safe working distances for vibration intensive plant

Plant	Rating/description	Safe working distance	
		Cosmetic damage (metres)	Human response (metres)
Vibratory roller	< 50 kN (Typically 1-2t)	5	15-20
	< 100 kN (Typically 2-4t)	6	20
	< 200 kN (Typically 4-6t)	12	40
	< 300 kN (Typically 7-13t)	15	100
	> 300 kN (Typically 13-18t)	20	100
	> 300 kN (> 18 t)	25	100
Small hydraulic hammer	(300 kg – 5-12t excavator)	2	7
Medium hydraulic hammer	(900 kg – 12-18t excavator)	7	23
Large hydraulic hammer	(1,600 kg – 18-34t excavator)	22	73
Vibratory pile driver	Sheet piles	2–20	20
Pile boring	≤ 800 mm	2	N/A
Jackhammer	Handheld	1 nominal	Avoid contact with structure

Further mitigation of vibration would not be required provided that the safe working distances in **Table 4-21** are adhered to.

In some circumstances, construction activity within the safe working distance cannot be avoided due to the work required and the prevalent geological site conditions. These conditions may not be fully understood until work has commenced, resulting in a potential change in operating equipment. If vibration intensive plant is to be used within the safe working distance for cosmetic damage, works should not proceed until attended vibration measurements are undertaken. A permanent vibration monitoring system should be installed, to warn operators (via flashing light, audible alarm, short message service (SMS) etc) when vibration levels are approaching the cosmetic damage objective. It may also be advisable to carry out dilapidation surveys of the affected properties.

4.10 Blasting assessment

A list of the nearest sensitive receivers to the proposed blasting is provided below in **Table 4-22**. The nearest receiver must comply with the appropriate noise and vibration criteria. By ensuring that the nearest receivers have been considered adequately, all other receivers would comply with the appropriate criteria.

Table 4-22: Sensitive receivers

Receiver	Offset distance (m)
14	450
12	450
11	300
9	260

To predict overpressure and PPV levels, the equations are highly dependent on local site conditions and the nature of the blast. The maximum offset distances calculated under 'typical' conditions are provided below for confined blasts. It is recommended that smaller test blasts are undertaken initially to determine the correct constants that should be employed for this project. This should allow for a higher certainty in the prediction of overpressure and PPV levels.

The offset distances provided below in **Table 4-23** have been calculated to ensure compliance with the criteria in **Table 3-12** and **Table 3-13**.

Table 4-23: Overpressure and blast limits

Criteria	Charge offset distance		
	1 kg	5 kg	10 kg
Overpressure ¹	550 m	900 m	1150 m
PPV ²	30 m	67 m	95 m

Note1: $K_a=100$, $a=-1.45$

Note2: $K_a=1140$, $a=-1.6$

Based on the offset distances provided in **Table 4-23**, the results indicate that although vibration limits would be complied with, overpressure is likely to exceed the appropriate limits. It is likely that as the project proceeds, the noise levels would be attenuated by the deepening cut. As such noise levels will gradually decrease. On this basis, the blast size is likely to be able to be increased as the works progress. Blasts should be monitored closely to determine the insertion loss the cut is providing.

Blast shields or similar should be used to reduce noise levels and minimise the likelihood of exceedance. If the noise criteria cannot be met at sensitive receivers, the residents may need to be relocated during the blast operations.

To improve productivity of the construction, and hence reduce both the number of blasts and the duration of construction, it is considered reasonable to exceed overpressure and blast limits should the written consent of local residents be attained. With the consent of local residents, recent major road upgrade projects have used the criteria provided in **Table 4-24**.

Table 4-24: Secondary overpressure and peak particle velocity criteria

Criteria	Maximum allowable level
Overpressure	125 dB(Lin)
PPV	15mm/s

The limits recommended above in **Table 4-24** comply with the structural damage criteria in DIN4150. On the basis that these limits have been implemented successfully in the past without incident, it is recommended that these conditions also be considered for this project.

Provided in **Table 4-25** are the maximum offset distances incorporating the criteria identified in **Table 4-24**.

Table 4-25: Overpressure and blast limits

Criteria	Charge offset distance (metres)		
	1 kg	5 kg	10 kg
Overpressure ¹	240	410	520
PPV ²	15	34	48

Note1: $K_a=100$, $a=-1.45$

Note2: $K_a=1140$, $a=-1.6$

4.11 Operational noise assessment

4.11.1 Modelling methodology

Noise emission levels from the road were calculated using SoundPLAN software, which implements the Calculation of Road Traffic Noise (CoRTN) algorithm. The UK Department of Transport devised the CoRTN algorithm and with suitable corrections, this method has been shown to give accurate predictions of traffic noise levels under Australian conditions.

The noise model for this project incorporated the following features:

- Traffic volume and/or percentage of cars on the roadway.
- Traffic volume and/or percentage of medium / heavy trucks on the roadway.
- Correction for pavement surface.
- Corrections for roadway gradient.
- Road chainage and three dimensional coordinates of traffic lanes and topographic features imported from electronic data (DXF format).
- Three dimensional receiver coordinates, calculated at the most affected storey.
- Intervening ground absorption.
- Roadside or topographic barriers.
- Contributed noise from other traffic sources to determine the cumulative noise impact.
- 2.5 dB(A) correction for facade effects.
- A sensitivity factor of one dB(A) has been applied to the design year noise model.
- Verification factor of -1.7 dB(A) for day-time noise levels and +0.5 dB(A) for night-time noise levels.
- Noise sensitive receivers were identified from aerial photographs and are presented in Appendix B. The height and number of floors of the identified receivers was identified from Google Street View where possible.

To determine the most affected facade, noise levels were calculated at each facade of every identified sensitive receiver. All facades were assessed against the criteria, however only the most affected facade has been reported.

The calibration noise model incorporated measured traffic volumes on the Princes Highway and all major roads around town.

Both daytime and night-time noise levels were predicted for the year of opening (2017), the design year (10 years after opening - 2027). The design year was also modelled with a low noise pavement (stone-mastic asphalt) and a variety of test barriers.

Three models were developed for both the year of opening scenario and the design year scenario. The first two models were the 'no build' scenario and the 'build' scenario which incorporated all local roads, the main alignment and interchanges. The models were used to assess the increase in noise. The 'build' scenario was also used to assess noise levels for the redeveloped road noise criteria. The last model incorporated the main alignment and interchanges only and was used to assess the noise as a result of the project for receivers subject to the criteria for a new road.

4.11.2 Traffic volumes

The existing traffic volumes were obtained from traffic count data recorded at various positions along the Princes Highway, Berry. Appendix H contains a summary of the traffic data used to calibrate the noise model. Predicted traffic volumes (2017 and 2027) for both the proposal and for the existing road were sourced from traffic modelling undertaken by AECOM and are summarised in Appendix H.

4.11.3 Ground absorption

The ground absorption was set at 0.5 for the modelled area. This provided the best correlation with measured data and, based on AECOM's previous experience, is typical for rural locations in NSW.

4.11.4 Traffic source strings

A three source height model was utilised throughout the modelling with individual source strings for each lane of traffic. The source height was set at 0.5 metres for light vehicles and 1.5 metres and 3.6 metres for heavy vehicle engines and exhausts respectively (including the default 0.5 metres height assumed by the implementation of CoRTN within SoundPLAN). Source corrections of 0.6 dB(A) and -8.6 dB(A) were applied to the heavy vehicle engine and exhaust strings respectively to take in to account the relative source contributions of the engine and exhaust in the three source height model.

4.11.5 Road surfaces

The existing road surface was modelled as dense grade asphalt in the CoRTN model for both the existing future and design year models. No correction factor has been used for dense grade asphalt road surface.

Stone mastic asphalt was also considered as a low noise pavement option. The correction factors used was -2.2 dB(A) for light vehicles and -4.3 dB(A) for heavy vehicles.

4.11.6 Reflections of barriers

Barriers have the potential to reflect noise to a receiver on the opposite side of the carriageway. The maximum increase in noise would typically be in the range of one dB(A) to two dB(A), dependent on the arrangement of the source, barrier and receivers. Reflections are typically included in the SoundPLAN noise modelling; however for the avoidance of doubt and to provide a conservative assessment, a correction factor of +2 dB(A) has been included for receivers that may be exposed to an increase in noise as a result of reflection.

The receivers that may be potentially impacted are located to the north of North Street. The impact of reflections from the proposed Huntingdale Park Road noise barrier were considered by analysing the future impact on receivers currently located on Queen Street, opposite Huntingdale Park Road.

The noise levels would be controlled by noise from the main alignment. Reflections from the Huntingdale Park Road noise barrier due to traffic on that road were found not to increase noise levels. Additionally due to the distance of the reflection path between the main alignment, the proposed Huntingdale Park Road noise barrier and the receivers on Queen Street, reflections from the main alignment were also found not to impact overall noise levels. On this basis the impact of reflections from the Huntingdale Park Road noise barrier were considered to be negligible and would not impact sensitive receivers. A correction factor was not included for receivers located on Queen Street.

4.11.7 Noise model calibration

Standard corrections are typically applied when using the CoRTN in Australia to account for Australian conditions. These correction factors of -1.7 dB(A) ¹ and +0.5 dB(A) ² have been applied to the daytime and night-time predicted noise results respectively.

Noise logging was undertaken over a period of two weeks at ten locations to verify the noise model. Traffic flow monitoring was undertaken simultaneously to determine the traffic flows at each location over the same time periods.

The noise logging results and noise model predictions have been provided in **Table 4-26**. The noise logger locations are provided in Appendix D.

¹ An evaluation of the U.K. DoE traffic noise prediction method: final report of the NAASRA Working Group on Traffic Noise Prediction Evaluation / by R.E. Saunders...[et al.] Vermont South, Vic. : Australian Road Research Board, 1983.

² Based on AECOM experience

Table 4-26: Noise model calibration

Noise logger	Daytime noise level dB(A)			Night-time noise level dB(A)		
	Measured	Predicted with standard correction	Difference	Measured	Predicted with standard correction	Difference
BG1	62	64.1	2.1	58.4	59.2	0.8
BG2	52.2	51.5	-0.7	49.3	46.6	-2.7
BG3	55.9	54.7	-1.2	51.2	49.8	-1.4
BG4	55.9	53.8	-2.1	46.7	48.6	1.9
BG5	58.4	58.0	-0.4	48.9	48.7	-0.2
BG6	58.1	57.6	-0.5	48.1	48.2	0.1
BG7	65.6	61.8	-3.8	54.8	50.8	-4
BG8	58.9	61.3	2.4	56.5	56.1	-0.4
BG9	54.3	55.6	1.3	50.7	50.2	-0.5
BG10	51.4	51.4	0	46	46	0

The results in **Table 4-26** indicate that disregarding BG7, measured noise levels during the daytime period vary between -1.6 dB(A) to +2.4 dB(A). Rounding results to the nearest decibel results in an accuracy of ± 2 dB(A). This calibration is within CoRTNs documented accuracy of ± 3 dB(A) at a distance of 600 metres.

The predicted night-time levels (disregarding BG7) are within -2.7 dB(A) and +1.9 dB(A). Rounding results to the nearest decibel results in an accuracy of ± 2 dB(A). This calibration is within CoRTNs documented accuracy of ± 3 dB(A) at a distance of 600 metres.

BG7 was located near a corner that appears to have a high number of cars accelerating past it. This has resulted in much higher measured noise levels during the daytime and night-time period so has not calibrated sufficiently.

The predicted noise levels indicate that the impact of the daytime and night-time periods are quite close. As such, both time periods would be assessed in detail to ensure that no receivers are missed as a result of focusing on only one period.

4.11.8 Operational noise assessment

The results of the operational noise modelling are presented in Appendix I and Appendix J.

A total of 108 receivers exceed the appropriate noise criteria during the daytime period of which 7 are considered to be 'acute' ($L_{Aeq(15\text{hour})}$ is 65 dB(A) or greater) as a result of the project. During the night-time period 131 receivers exceed the appropriate noise criteria of which 16 are considered to be 'acute' ($L_{Aeq(9\text{hour})}$ is 60 dB(A) or greater) as a result of the project.

The numbers above indicate that the night-time period is generally more stringent than the daytime results. However both time periods have been considered in the assessment of the results.

Overall, 164 receivers exceed the appropriate noise criteria, of which 18 are considered to be 'acute' as a result of the project.

Results for receivers that would be impacted by the project are provided graphically in the following pages. A small increase in noise of typically between one dB(A) and two dB(A) is predicted between the year of opening and 10 years after opening, with a small number of receivers experiencing an increase of greater than two dB(A) .

The designation of the 'redeveloped' and 'new road' noise criteria to sensitive receivers along the project is consistent with Practice Note i of the ENMM as discussed in Section 3.4. Typically the 'redeveloped' criteria apply where the road will not deviate significantly from the existing alignment.

Sensitive receivers that have been assigned the 'new road' noise assessment criterion are those that would be exposed to a new source of road traffic noise or where the sensitive receiver is not currently exposed to road traffic noise. Examples for this project include sensitive receivers that are typically located along the off line sections of the project near Toolijooa Ridge and near the Berry bypass.

Receivers predicted to exceed criteria are shown in **Figure 4-1**, **Figure 4-2** and **Figure 4-3**.



Figure 4-1: Receivers predicted to exceed criteria in areas from Toolijooa Road interchange to just east of the Austral Park Road interchange



Figure 4-2: Receivers predicted to exceed criteria in areas between Austral Park Road interchange and Tindalls Lane interchange

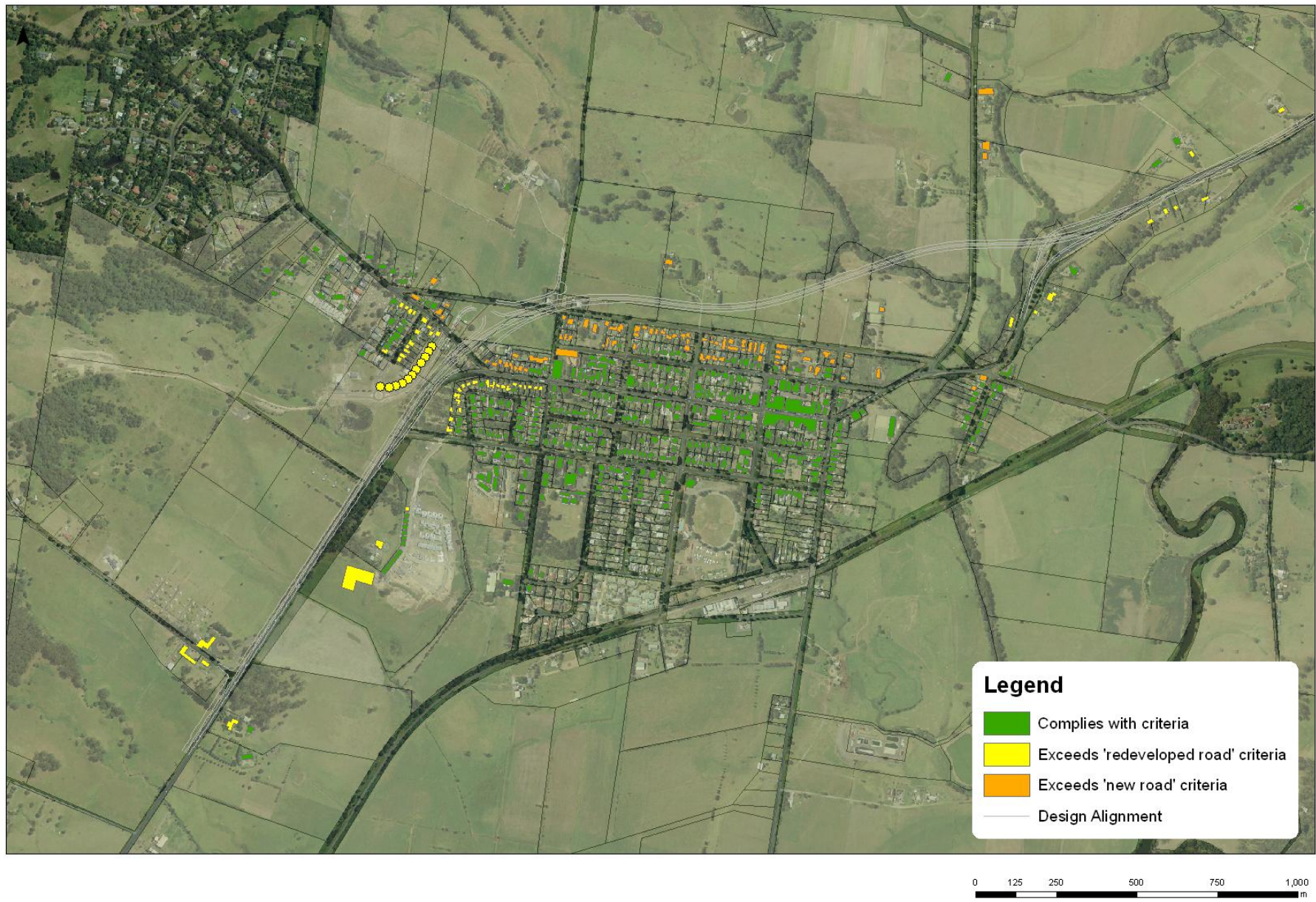


Figure 4-3: Receivers predicted to exceed criteria in areas between Tindalls Lane interchange and Berry bypass

4.11.9 Queen Street and Closure of Victoria Street

A considerable number of receivers along Queen Street are currently acutely affected by noise associated with traffic on the existing highway (Queen Street). Noise levels emitted from the new alignment (located to the north of Berry) comply with the appropriate noise criteria. The project would redirect a significant amount of existing and future traffic from Queen Street to the new alignment, which would result in appreciable decreases in noise levels at receivers on Queen Street. As discussed previously noise generated by new alignment comply with the appropriate noise criteria. As receivers would not be impacted directly by the project, and noise levels would appreciably reduce as a result of this project, RMS considers that the receivers on Queen Street are not considered to be eligible for noise mitigation.

The closure of Victoria Street would result in a redistribution of some local road traffic and an increase in traffic along north-south running local roads including Prince Alfred Street, Alexandra Street, Albany Street, Edward Street and George Street. The increase in traffic would be predominantly local traffic accessing the new bypass and would generally be restricted to the sections of these local roads between Victoria Street and Queen Street.

An assessment of these local roads has been conducted in accordance with the RNP. The results of the assessment show that receivers located along the north-south running local roads are currently dominated by noise from Queen Street during the peak hour traffic flows and this would continue should the project proceed. Given that the traffic along Queen Street is predicted to decrease to 33 per cent of the existing traffic flows following the opening of the project, most receivers would experience a reduction in overall noise levels. A small number of receivers located further from and therefore less affected by traffic noise on Queen Street, would experience an increase in noise levels associated with the closure of Victoria Street during peak hour flows. The level of increase is expected to be less than 2 dB(A) which is typically considered indiscernible.

It is important to note that some receivers are currently experiencing noise levels well above the relevant criteria, and would continue to do so in the future. The noise at these receivers emanates from traffic movements on Queen Street, rather than the local road on which the receiver is located. With the proposed changes to Victoria Street, noise levels would continue to be controlled by movements on Queen Street.

Predicted noise levels results for some of the impacted receivers are presented below in **Table 4-27**. To be eligible for the consideration of noise mitigation the noise levels at the receivers must exceed an $L_{Aeq(1hour)}$ of 55 dB(A) and increase by more than 2.0 dB(A).

Table 4-27: Berry local road indicative results

Receiver	Most affected facade	Noise criteria dB(A)	2027 $L_{Aeq(1hour)}$ Predicted Noise Levels – dB(A)		
			'No Build'	'Build'	Increase
132	N	55	66	65	-0.9
174	E	55	60	59	-0.9
244	N	55	62	62	0
332	W	55	60	60	-0.7
336	E	55	62	60	-1.4
402	E	55	60	58	-2.5
420	E	55	62	61	-1.4

Although the receivers in **Table 4-27** exceed the 55 dB(A) criteria, they do not increase by more than 2 dB(A) as a result of the project and hence are not eligible for mitigation.

As with those receivers on Queen Street discussed above, the project would redistribute a significant number of traffic movements away from sensitive receivers on local roads, that are currently affected by traffic noise on Queen Street, to the new alignment (located to the north of Berry). This would result in a reduction in noise levels for these sensitive receivers. There remain exceedances of the appropriate noise criteria; however these exceedances are owing to existing background levels which would be alleviated somewhat by the project. Considering the project would not directly impact local roads and noise levels associated with the bypass would comply with the local road noise criteria, receivers are not considered eligible for noise mitigation.

4.11.10 Other land uses

The Berry Sportsground, Berry Riding Club and Camp Quality Memorial Park are all located to the north of Berry and would be located directly adjacent to the proposed alignment. These locations can be considered 'Open Space (active use)' for the Sports Ground and Berry Riding Club and 'Open Space (passive use)' for Camp Quality Memorial Park as described by the RNP. The noise criteria are only applicable when the space is in use. For playing fields this would typically be outside standard working hours, usually during evenings and weekends. However considering the playing field, riding club and Camp Quality Memorial Park can be used anytime, the receivers have been assessed as operating during the day with typical traffic that has been used throughout the remainder of the project.

The $L_{Aeq(15\text{hour})}$ noise level at the tennis courts is predicted to be 59 dB(A). Hence the predicted noise levels comply with the criteria of $L_{Aeq(15\text{hour})}$ 60 dB(A) for 'Open Space (active use)' and exceed the criteria of $L_{Aeq(15\text{hour})}$ 55 dB(A) for 'Open Space (passive use)'. Noise mitigation should be considered for Camp Quality Memorial Park, where reasonable and feasible.

Mark Radium Park (receiver 588) is located to the west side of the Berry township, to the east of the existing and proposed alignment. This location is considered 'Open space (passive use)' as described by the RNP. The noise criteria is only applicable when in use. The $L_{Aeq(15\text{hour})}$ noise level at the centre of the park is predicted to be 62 dB(A). The predicted noise levels will exceed the 55 dB(A) criteria by 7 dB(A) when in use.

Berry Uniting Church is represented as receivers 116, 117 and 119 in this assessment, Saint Patrick's Catholic Church is represented as receiver 367. A place of worship has a noise criteria with an internal $L_{Aeq(1\text{hour})}$ parameter of 40 dB(A), to be assessed when in use. Hourly traffic predictions while the church is operational have not been undertaken, however a screening assessment has been undertaken to determine the potential impact on the church.

$L_{Aeq(15\text{hour})}$ noise level at the most affected church building is predicted to be 60 dB(A) for Berry Uniting Church and 61 dB(A) for Saint Patrick's Catholic Church at the facade of the building. Assuming that each hour results in an equal contribution means that the $L_{Aeq(1\text{hour})}$ is equal to the $L_{Aeq(15\text{hour})}$. The facade reflection that has been included in the prediction is equivalent to 2.5 dB(A). For typical buildings the external to internal noise reduction is generally assumed to be 10 dB(A) with windows open and 20 dB(A) with windows closed. The building has not been inspected so the conservatively 10 dB(A) noise reduction has been assumed. These corrections result in an estimation of 47 dB(A) for Berry Uniting Church and 48 dB(A) for Saint Patrick's Catholic Church. This exceeds the noise criteria by 7 dB(A) and 8 dB(A) for the two Churches, hence noise mitigation would be considered for these receivers.

The Bupa Care Services – Aged Care Facility has been assessed in accordance with the RNP, against the residential criteria. The maximum $L_{Aeq(9\text{hour})}$ noise level predicted on the site of the Bupa Care Services is 58 dB(A). The predicted noise level exceeds the 'redeveloped road' criteria of 55 dB(A). However, there is no significant increase in noise levels as a result of the project. Therefore the Bupa Care Services – Aged Care Facility is not eligible for mitigation.

4.11.11 Meteorological effects

Meteorological effects have been assessed in accordance with the INP, as required by the DGRs. There is no requirement to meet the noise criteria under adverse weather conditions. As such the effectiveness of noise mitigation with weather effects has not been considered here.

Weather data has been sourced from the Bureau of Meteorology, incorporating the closest weather station at Gerroa, NSW. The weather data comprises the period of January 2000 to January 2001.

The occurrence of temperature inversions was considered to determine if they represented a significant feature of the area. Between 6pm and 7am during the winter months of June, July and August temperature inversions were found to occur for about 47 per cent of the total time. On this basis and consistent with the INP, temperature inversions are considered to be a feature of the area.

The noise propagation algorithm CONCAWE provides guidance to the potential impact of temperature inversion. This high level assessment has considered the dominant frequency of road traffic noise only at about one kHz. A temperature inversion typically falls under the Pasquill Stability Category F, with a wind speed of three metres per second results in a Meteorological Category 6.

Provided below in **Table 4-28** is the likely increase in noise as a result of temperature inversions.

Table 4-28: Temperature inversion influence on noise levels

Distance to receiver (m)	Increased noise levels as a result of temperature inversions dB(A)
100	0.4
200	3.6
300	4.5
400	4.9
500	5
1000	5

The INP considers wind effects to be assessed when source-to-receiver wind speeds of three metres per second or below occur for at least 30 per cent of the assessment period in any season. The occurrences of wind speeds of up to three metres per second for each season are provided in Appendix K.

The INP requires wind effects to be modelled at the highest measured wind speed. For all locations receivers that are wind affected were modelled at three metres per second, this represents a conservative approach. A summary of the modelling requirements is provided graphically in **Figure 4-4**.

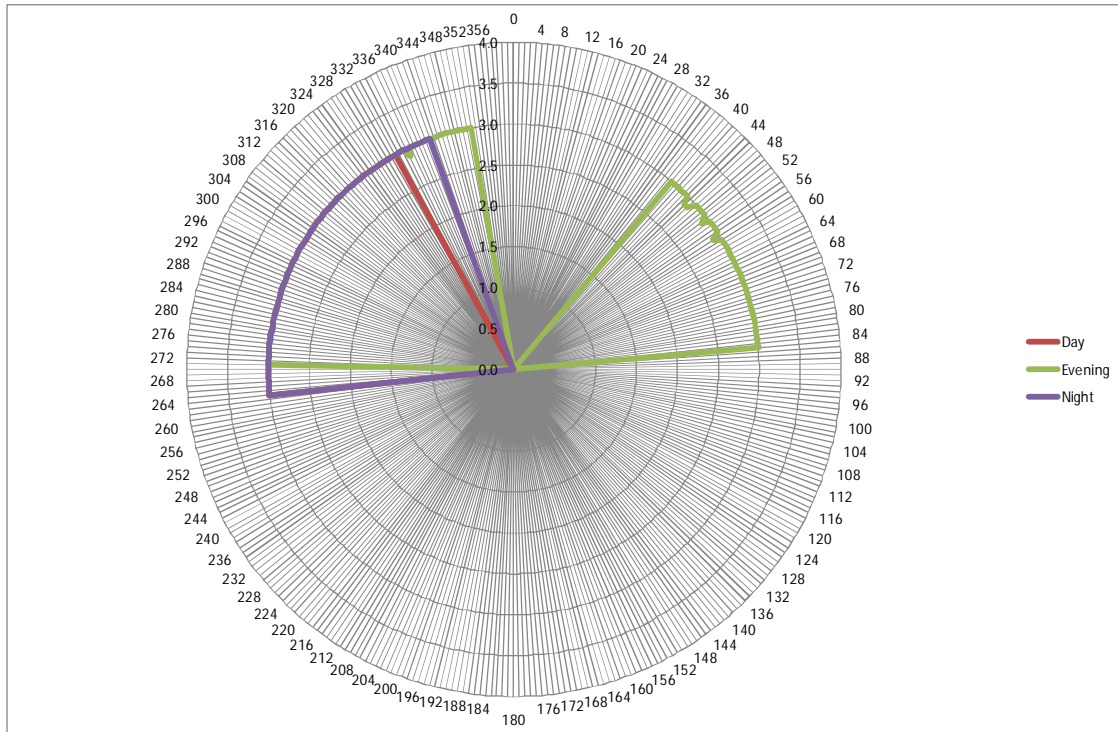


Figure 4-4: Wind speed and direction modelling

Considering the alignment generally runs east to west (rather than north to south), the figure above indicates that receivers located towards the south of the alignment would be adversely impacted as a result of wind effects.

The noise propagation algorithm CONCAWE provides guidance to the potential impact of wind effects. This high level assessment has considered the dominant frequency of road traffic noise only at about one kHz. The CONCAWE algorithm provides noise attenuation curves for vector wind speeds greater than one metre per second.

Table 4-29 shows the likely increase in noise as a result of wind. Note that the noise levels provided below are not intended to be used in addition to those provided in **Table 4-28**.

Table 4-29: Wind effects influence on noise levels

Distance to receiver (m)	Increased noise levels as a result of vector winds > 1m/s dB(A)
25	2.2
50	2.8
100	3.4
200	4
300	4.4
400	4.6
500	4.8
1000	5.4

The results in **Table 4-28** and **Table 4-29** indicate that noise levels at sensitive receivers could increase by as much as five dB(A) as a result of temperature inversions and wind effects.

4.11.12 Maximum noise levels

The RNP includes a review of international sleep arousal research and concludes that at our current level of understanding, it is not possible to establish absolute noise level criteria that would correlate to an acceptable level of sleep disturbance.

The emergence of noise levels has been considered at two locations, BG9 and BG6. These locations are considered to be typical of existing receivers north and south of Berry located on the existing alignment. Provided below are illustrations of the hourly median and maximum emergence levels.

The above noise logger indicates that typical noise levels meet the emergence criteria, with hourly maximum emergence levels exceeding the emergence criteria (of 15 dB(A)) by more than five dB(A) (refer to **Figure 4-5**). As such the sleep disturbance noise goals would be exceeded more than two to three times in one night and are considered to be regular events.

BG6 noise logger indicates that typical noise levels exceed the emergence criteria by as much as five dB(A) (refer to **Figure 4-6**). Hourly maximum emergence levels regularly exceed the emergence criteria (of 15 dB(A)) by at least five dB(A) . On the basis of these results, the sleep disturbance noise goals can be considered to be exceeded more than two to three times in one night and are considered to be regular events.

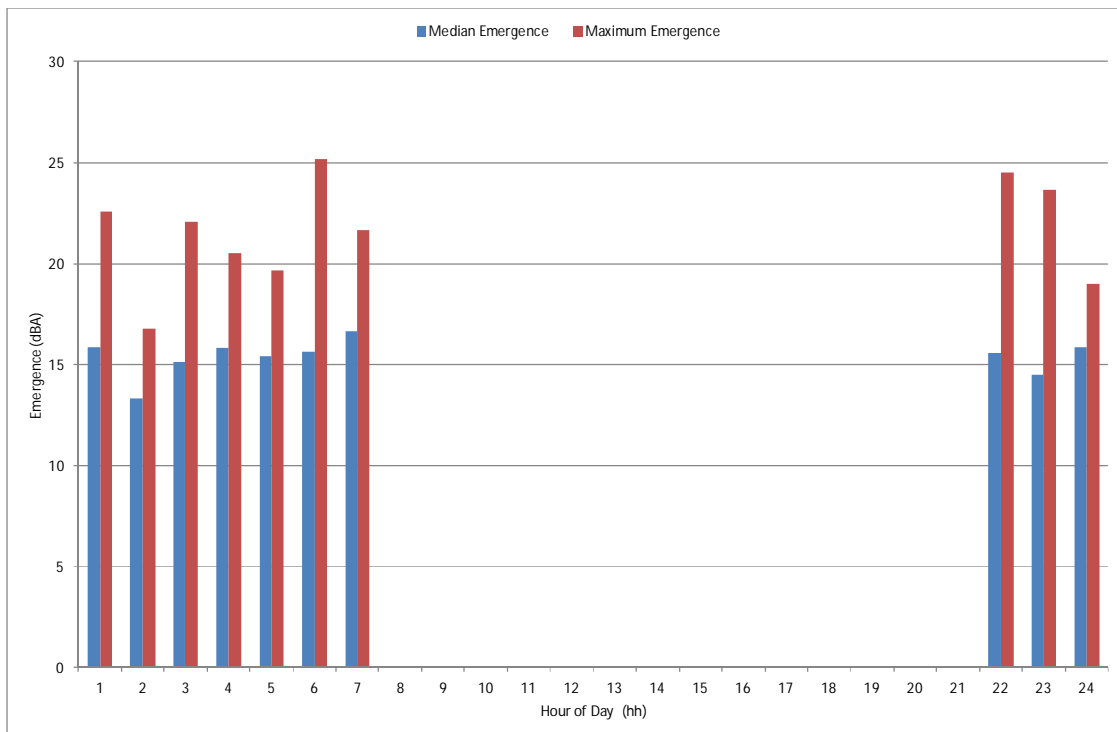


Figure 4-5: Logger BG9 – 10 Austral Park Road, Broughton

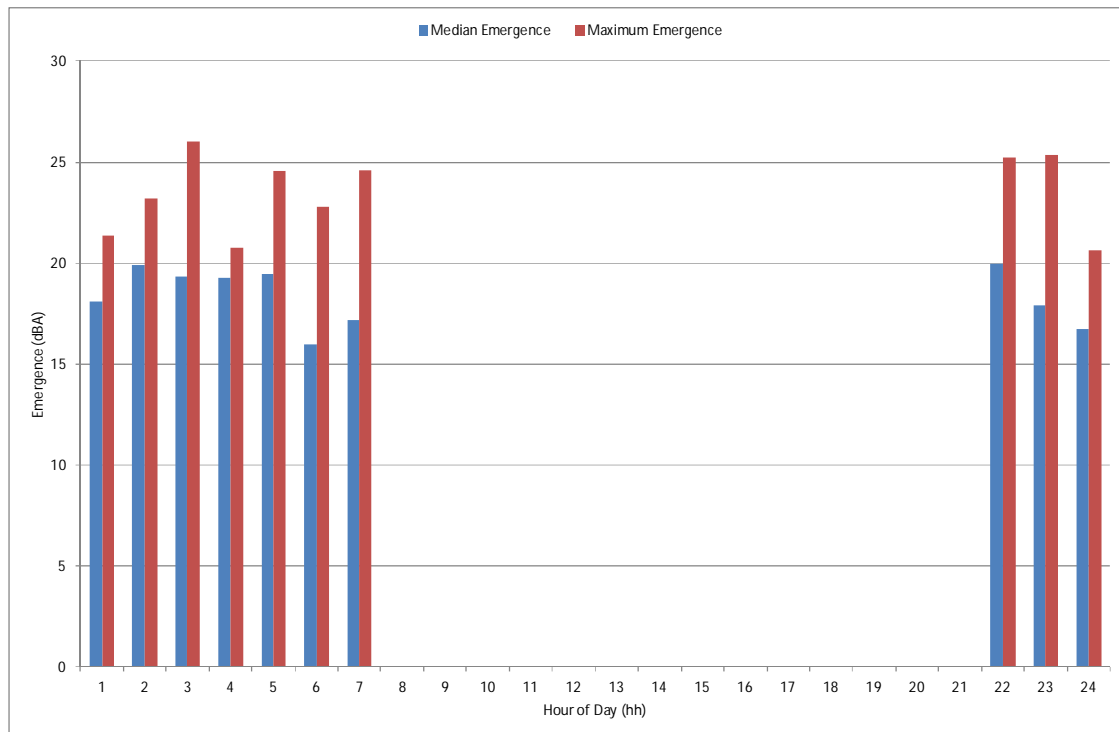


Figure 4-6: Logger BG6 – Andersons Lane, Berry

These results indicate that sleep disturbance is likely to be an existing issue for the local area.

For receivers where the proposed road would not move closer to them, the emergence is likely to decrease in the future. As traffic volumes increase, the $L_{Aeq(1hr)}$ noise levels would also increase, however as the road is not moving closer maximum noise levels would not increase. As the difference between these levels decrease (resulting in a decrease in emergence), the potential for sleep disturbance is likely to become less prominent.

The proposed alignment would also decrease the gradient in some areas, and reduce the undulating nature of the existing alignment. This should reduce the use of truck engine braking and high engine revs, reducing maximum noise levels.

However receivers exposed to a new road would still be likely to receive emergence levels greater than 15 dB(A). Maximum noise levels decay from the source at twice the rate than average noise levels. On this basis, receivers located further from the alignment are theoretically likely to have lower emergence levels.

The RNP does not provide any requirements to meet maximum noise levels criteria. A cost-benefit analysis was undertaken for the noise proposed barrier, however the ENMM does not require maximum noise levels to be considered in this assessment.

5 Mitigation

5.1 Construction noise mitigation

Under the existing EPA policy a CNVMP is typically required to be prepared by the Contractor prior to construction commencing.

The CNVMP should detail the 'best practice' construction methods to be used, presenting a feasible and reasonable approach. The CNVMP should identify the extent of the noise sensitive receivers affected and assess the impact on the community. The CNVMP should detail any community relation programs that are planned eg prior notification for particularly noisy activities, letter box drops regarding out of hours construction work to be undertaken and a 24 hour contact phone number for residents to call should they have any complaints or questions.

The ICNG defines what is considered to be feasible and reasonable as follows:

Feasible

A work practice or abatement measure is feasible if it is capable of being put into practice or of being engineered and is practical to build given project constraints such as safety and maintenance requirements.

Reasonable

Selecting reasonable measures from those that are feasible involves making a judgment to determine whether the overall noise benefits outweigh the overall adverse social, economic and environmental effects, including the cost of the measure.

Guidance on noise control measures is provided in AS2436-2010: Guide to Noise and Vibration Control on Construction, Demolition and Maintenance Sites. Provided in this standard are practical noise reduction opportunities for various equipment. **Table 5-1** shows mitigation and management measures to limit the noise impact from various construction equipment used on projects similar to this.

Table 5-1: Noise sources and possible mitigation and management solutions, AS2436-2010 Table C1

Machine	Source of noise	Possible remedies		Possible alternatives
Pneumatic concrete breaker and tools	Tool	Fit a muffler that will reduce the noise without impairing efficiency	Use the breaker inside a portable acoustic enclosure	Use rotary drill and burster. Hydraulic and electric tool are also available. A thermic lance can be used to burn holes in concrete and to cut through large sections of concrete, any reinforcement helps the burning process for breaking large areas of concrete, equipment which breaks concrete by bending could be used.
	Bit	Use dampened bit to eliminate 'ringing'. Little noise once surface is broken.		
	Air line	Leaks in air lines should be sealed		
	Motor	Fit muffler to pneumatic saws.		

Machine	Source of noise	Possible remedies		Possible alternatives
Power saws	Vibration of blade or material being cut	Keep saw sharp. Use a damped blade. Clamp material while cutting with packing if necessary		
Rotary drills diamond drilling and boring	Drive motor and bit	Use machine inside an acoustic enclosure		Thermic lance Thermal oxy-torch
Riveters	Impact on rivet	Enclosure working area in acoustic screen		Design for high tensile steel bolts instead of rivets
Explosive powered tools	Explosion of cartridge	Use a sound reduced gun		Drilled fixings
Pumps	Engine pulsing	Enclosure in acoustic screen (allowing for engine cooling and exhaust)		
Batching plant	Engine	Fit more efficient silencer on diesel or petrol engine. Enclose engine	Locate static mixing plant as far as possible from those likely to be inconvenienced by the noise	Use electric motor in preference to diesel or petrol engine
Concrete mixer	Filling	Do not let aggregates fall from an excessive height		
	Cleaning	Do not hammer the drum		
Hammer	Impact on nail			Screws
Electric impact chisel	Impact			Rotary hand milling machine
Materials handling	Impact of material	Do not drop materials from a height. Screen dropping zones especially on conveyor system.		Cover surface with resilient material or unload elsewhere
Steam cleaning	Escaping of jet stream	Pass escaping steam through silencer or screen the outlet zone		

Table 5-2 lists mitigation and management measures to achieve potential noise reductions for various items of construction equipment used on similar projects.

Table 5-2: Typical examples of noise reduction, AS2436-2010 Table C2

Type of machine	Typical treatment	Typical reduction in total A-weighted sound pressure level L_{pA} after treatment dB
Diesel concrete mixer	Acoustic silencer	5
	Enclosure of the engine	7
Tracked loading shovel	Better silencer	10
Pneumatic concrete breaker	Muffler and screen	20
	Hydraulic System	25
Pneumatic breaker	Fabric muffler	6
	Rubber silencer	6
Diesel compressor	Silencer and enclosure	20
Crawler mounted rock drill	Silencer and enclosure	20
0.5 t pneumatic hoist	Diffuser	20
Piling, Sheet	Screen drop hammer driver	20
Piling impact	Resilient pad (dolly) between pile and hammerhead	10

The likely attenuation that can be provided from various noise control measures are set out in **Table 5-3** below.

Table 5-3: Relative effectiveness of various forms of noise control, AS2436-2010 Table C3

Control by	Nominal noise reduction possible, in total A-weighted sound pressure level L_{pA} dB
Distance	Approximately 6 for each doubling of distance
Screening	Normally 5 to 10, maximum 15
Enclosure	Normally 15 to 25, maximum 50
Silencing	Normally 5 to 10, maximum 20

Receivers potentially affected by construction noise would be consulted regarding specific timing and impacts of construction works. Respite periods should also be programmed for these receivers where practicable.

5.1.1 Ancillary facilities

Without knowing the exact location, orientation and source height of the equipment to be used in each ancillary facility, it is difficult to determine the appropriate height of noise barriers and mounds to attenuate noise levels. Noise barriers and mounds should be considered by the contractor once details on the specific location and nature of ancillary facilities are finalised. Additional mitigation measures that would be included in the CNVMP and operation of the ancillary facilities are provided in Section 5.1.3.

5.1.2 Community engagement framework

All residents where noise from the proposed works are expected to exceed the NMLs should be consulted about the project, with the highest consideration given to those that are predicted to be most affected as a result of the works.

The information provided to the residents should include:

- Programmed times and locations of construction work.
- The hours that the proponent proposes.
- Construction noise, vibration and air quality impact predictions.
- Construction noise, vibration and air quality mitigation measures being implemented on site.

Community consultation regarding construction noise and vibration would be detailed in the Community Involvement Plan for the construction phase of the project and would include a 24 hour hotline and complaints management process.

Specific details of all out of hours work required will be provided to the EPA as part of the CNVMP.

5.1.3 Specific noise mitigation

Additional noise amelioration practices are provided below that should be included in the CNVMP.

- Noise intensive construction works should be carried out during standard construction hours wherever practicable.
- Schedule noisy activities that cannot be undertaken during standard construction hours to as early as possible during the evening and/or night-time periods.
- Appropriate plant should be selected for each task, to minimise the noise impact.
- Deliveries should be carried out during standard construction hours where practical and safe to do so.
- Non-tonal reversing alarms should be fitted on all construction equipment where possible.
- If it is safe, plan for and conduct night-time activities in such a manner as to eliminate or minimise the need for audible warning alarms.
- Maximise the offset distance between noisy plant items and nearby residential receivers.
- Orientate noisy equipment away from residential receivers.
- Position site access points and roads as far as practicable away from residential receivers.
- Use structures or enclosures to shield residential receivers from noise sources where practicable.
- Trucks should travel via internal haul routes and major roads and routes where practicable and not be allowed to queue near residential dwellings.
- Consider respite periods during times of noise intensive works where sensitive receivers would be adversely impacted for extended periods. These could include late start and/or early finishes.

- Wherever practicable, noise intensive works should be planned in the following order of priority to minimise the potential impacts on sensitive receivers:
 - Standard working hours.
 - Extended working hours.
 - Evening working hours.
 - Night time working hours.
- To reduce the total number of blasts it is proposed that multiple simultaneous blasts be undertaken for this project. Simultaneous blasts would not increase the perceived number of blasts in one day, hence would be unlikely to increase the annoyance of potentially impacted receivers.
- Bored piling should be used in place of impact piling wherever possible. Additionally, impact piling should only be undertaken during standard work hours.

5.1.4 Road traffic noise mitigation measures

Operations such as idling trucks for long periods alongside sensitive receivers have the potential to adversely impact sensitive receivers. As such the following mitigation measures should be employed to minimise the potential impact on sensitive receivers:

- Deliver materials and remove spoil during standard construction hours wherever practicable.
- Avoid idling trucks alongside sensitive receivers.
- Plan deliveries and spoil removal to ensure a consistent and minimal number of trucks arrive at site at any one time.
- Where practical consider traffic management practices to minimise reversing as far as practicable and arrange for construction vehicles and mobile plant to reverse predominantly away from noise-sensitive properties.
- Where practical, stage traffic movements that occur from any one location if there is potential for traffic movements to pass by noise sensitive receiver properties.

5.2 Operational noise mitigation

Where feasible and reasonable, noise levels from redeveloped and new roads should be reduced to meet the noise criteria. In many instances this may be achievable only through long-term strategies such as improved planning, design and construction of adjoining land-use developments; reduced vehicle emission levels through new vehicle standards and regulation of in-service vehicles; greater use of public transport; and alternative methods of freight haulage.

The hierarchy of noise mitigation is firstly to consider at-source noise mitigation measures such as road design and traffic management, then the use of quieter pavements. If these measures cannot be designed to meet the noise criteria the use of 'in corridor' mitigation measures should be considered, which are generally noise barriers and mounds. Finally, if the applicable noise criteria cannot be met by using a combination of all these methods, at-receiver mitigation measures can be considered such as architectural treatments and property boundary walls.

To be eligible for the consideration of additional noise mitigation from a 'redeveloped road' the predicted noise levels at the receiver must either:

- Exceed the applicable noise criteria and be significantly affected by the project.
- Be considered to be 'acute'.

For a receiver to be eligible for the consideration of mitigation under the 'new road' criteria, the predicted noise levels must exceed the applicable noise criteria.

The ENMM provides guidance on the significance of impact:

'A "significant contribution to road traffic noise exposure" from a road development or upgrading proposal is defined as an increase in road traffic noise at any exposed façade of more than 2 dB(A) compared to the road traffic noise level from the existing road.'

When assessing feasible and reasonable mitigation measures for a redeveloped road, an increase of up to two dB(A) represents a minor impact where it is generally not considered feasible and reasonable to provide additional mitigation. An increase of greater than two dB(A) (considered to be 2.1 dB(A) or greater), would require consideration of all feasible and reasonable mitigation measures.

A receiver is considered acutely affected if the predicted noise levels are equal to or greater than a daytime $L_{Aeq(15\text{hour})}$ of 65 dB(A) or a night-time $L_{Aeq(9\text{hour})}$ of 60 dB(A).

On this basis a total of 85 receivers during the daytime period and 113 receivers during the night-time period are eligible for the consideration of noise mitigation. Some of these receivers are eligible for consideration of mitigation under both the daytime and night-time criteria. A total of 114 receivers are eligible for the consideration of noise mitigation. These receivers have been summarised in Appendix I.

When designing noise mitigation, the target noise level is the lowest applicable noise criteria or controlling criterion, however it may not be feasible and reasonable to achieve these levels.

For this project, all road design and traffic management options have been exhausted. As such the next form of noise mitigation to be considered is a low noise surface.

Additional noise modelling has been undertaken assuming a low-noise pavement for the entire alignment. A low-noise surface in the form of stone mastic asphalt was modelled. The road surface corrections implemented for stone mastic asphalt were -2.2 for cars and -4.3 for trucks tyres. The results for the low-noise pavement are provided in Appendix I.

When the proposed noise mitigation reduces noise levels to within 2 dB(A) or less of the noise criteria at any individual receiver, it is not considered reasonable to provide additional noise mitigation at that residence.

The results indicate that with a low-noise pavement, a total of 67 receivers are significantly affected as a result of this project. A total of fifteen of these receivers would be isolated, located in groups of three or less. The ENMM stipulates that where reasonable and feasible, architectural treatment should be offered to isolated receivers that exceed the noise criteria and are located in groups of three or less. Receivers that are located in larger groups may be considered for a noise barrier.

A noise barrier (the next form of noise mitigation in the hierarchy) was considered for receivers located within the Berry township to reduce noise levels to the applicable noise criteria.

Modelling combining low-noise pavement and a noise barrier to the north of the Berry township and a noise barrier on the northbound off-ramp (adjacent to Huntingdale Park Road) resulted in 20 receivers remaining significantly affected. The noise barrier assessments are provided below. fifteen of these receivers are isolated as single residences.

5.2.1 North Street noise barrier assessment

Provided below is an assessment of a noise barrier, consistent with the requirements of Practice Note iv of the ENMM. The location of the noise barrier is presented in Appendix L.

Define the road traffic noise catchment area

The noise catchment area has been separated into a single group located along North Street.

Calculate existing and future noise levels, including changes in noise levels

The predicted noise levels are provided in Appendix I and Appendix J.

Identify all the options

All alternative feasible and reasonable traffic management and other road design opportunities for reducing traffic noise have been exhausted. A low-noise pavement is already included in the design at this location. A realignment of the road and more stringent limits on traffic flow speeds would have minimal effectiveness and cannot be considered either feasible or reasonable for this catchment area.

Analyse the barrier height and other road treatment options

There are more than three affected residences grouped together, so noise barrier options need to be considered.

Design a range of barrier options

A comparison of noise reductions for a range of barrier heights has been carried out for the most affected residences located on North Street. The graph provided in **Figure 5-1** shows the relation between barrier height and resulting noise levels for the design year (2027).

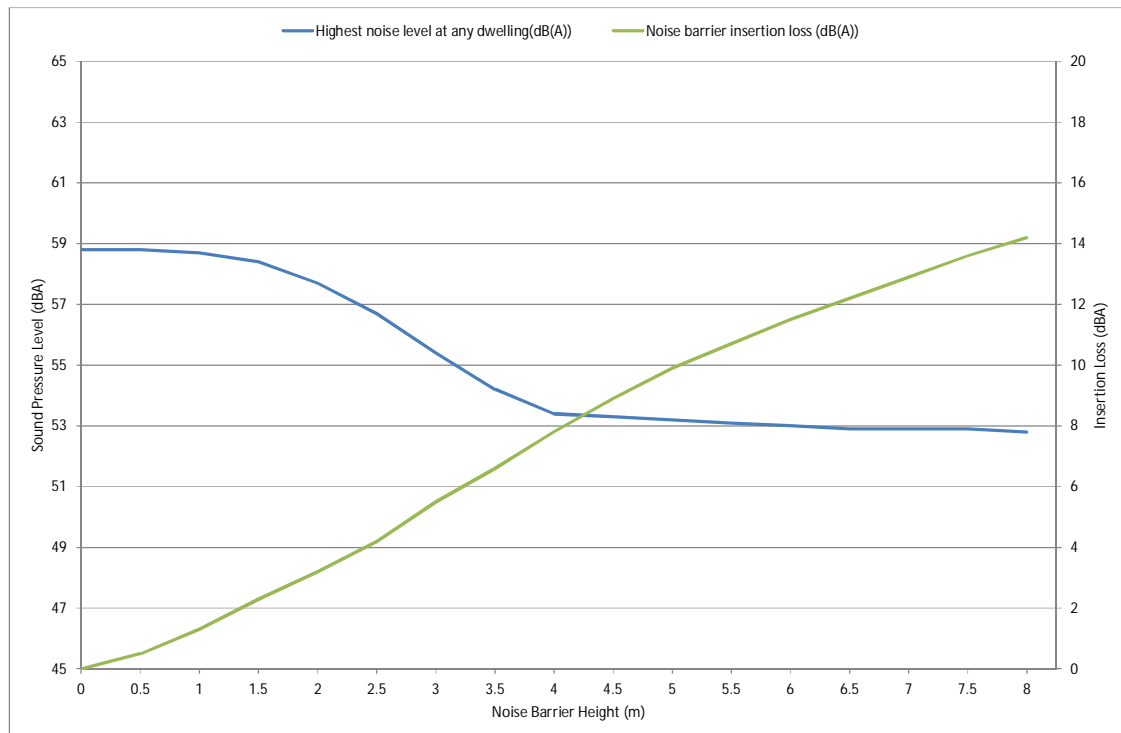


Figure 5-1: Maximum insertion loss

The graph provided in **Figure 5-1** shows the maximum insertion loss (reduction in noise by inserting a barrier between the source and receiver) at any receiver and the maximum sound pressure level at any receiver. Specific receivers may not be the same for the different barrier heights, hence the decrease in insertion loss is not necessarily consistent with the maximum noise level.

The graph provided in **Figure 5-1** indicates that the minimum insertion loss of at least five dB(A) is achieved at a three metre barrier height and at least 10 dB(A) is achieved at a five metre barrier height. Hence the noise barriers could be considered viable in this instance.

The 'target barrier' is the barrier that achieves compliance with the appropriate noise criteria at all sensitive receivers. The noise criteria for these receivers is 50 dB(A). The graph provided in **Figure 5-1** indicates that the 'target barrier' (the minimum barrier required to achieve the applicable noise criteria at all receiver locations) is greater than 8 m. However, allowing an exceedance at the four most affected receivers, the 'target barrier' would be four metres in height.

The Total Noise Benefit (TNB), the Marginal Benefit Value (MBV) and the Total Noise Benefit per Unit Area (TNBA) are illustrated in **Figure 5-2**. The TNB is the sum of the noise reduction provided by the barrier. The MBV is the increase in TNB, divided by the increase in barrier height. The TNBA is the TNB divided by the total area of the barrier.

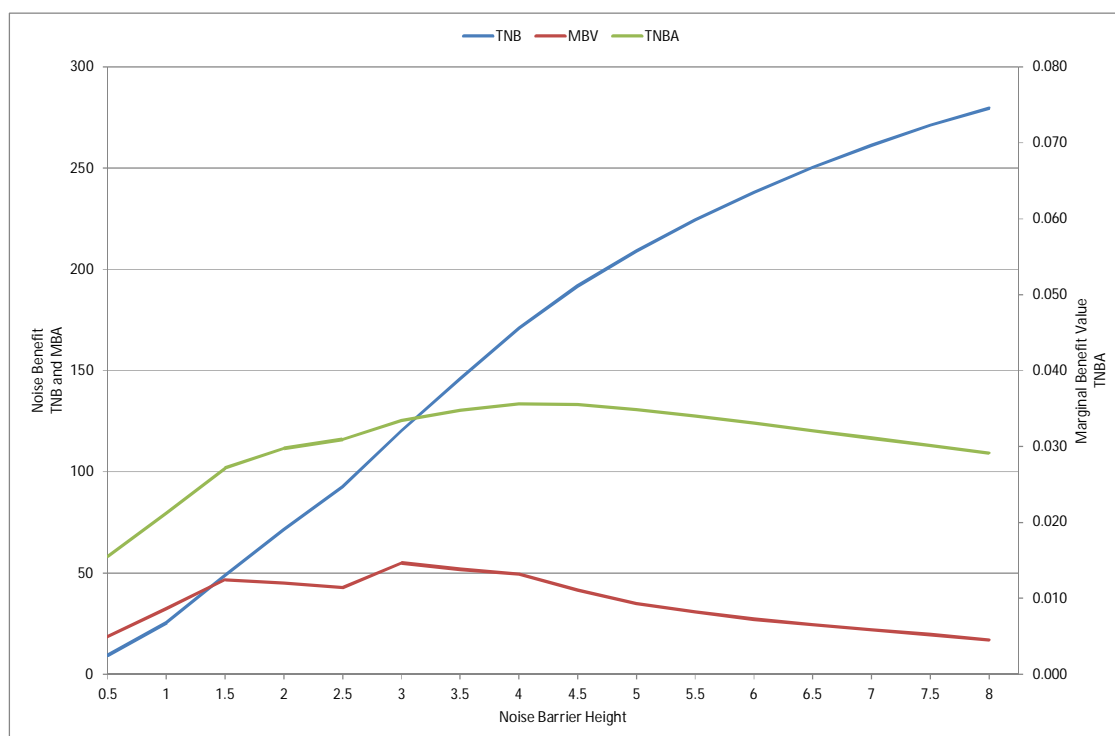


Figure 5-2: Noise benefit

The 'assessed barrier' (three metre barrier height) is the barrier option selected after considering the TNB, MBV and TNBA. In this instance the MBV peaks at three metres and the TNBA peaks at four metres. As such the 'assessed barrier' is considered to be three metres for this scenario.

For this project, the community has expressed a desire to have lower noise barriers to maintain the existing views from the town towards the north. As such the cost effectiveness of lower noise barriers will be considered.

If the 'assessed barrier' (three metre barrier height) option was chosen, twenty nine receivers would exceed the RNP noise targets. Twenty of these exceedances would exceed the RNP noise targets by up to 2 dB(A), with thirteen receivers exceeding by more than 2 dB(A).

The ENMM considers that where noise mitigation has been already provided (in this case a low-noise pavement and a noise barrier), it is not considered feasible and reasonable to provide additional noise mitigation such as architectural treatments for receivers that are not subject to a significant impact (an exceedance of the RNP criteria by more than 2 dB(A)).

As such, if the 'assessed barrier' was chosen, only thirteen receivers impacted by the proposed North Street barrier would be eligible for additional noise mitigation (in this case architectural treatments).

To assess the additional costs, architectural treatments in the form of mechanical ventilation has conservatively been assumed to be \$20,000. Based on similar projects the additional cost of noise barriers has been calculated at \$500 per square meter. On this basis the cost of the architectural treatments would be \$260,000 and the cost of the additional one metre for the length of the wall (1200 metres) is approximately \$600,000.

The cost of the 'assessed barrier' is approximately \$693 per dB(A) reduction per residence. The cost of the 'target barrier' is \$363 per dB(A) reduction per residence. The ENMM states that:

"If the cost per dB(A) reduction per residence of the "assessed barrier" option is within 25 per cent of the cost per dB(A) reduction per residence for the "target barrier" option, but the increased benefit would be only 2 dB(A) or less, the "assessed barrier" option would normally be preferred (again, this is before any consideration of aesthetics and community views). In these circumstances the provision of additional architectural treatments would normally not be cost-effective."

For this situation the ENMM puts emphasis on the 'community views. As such, the community should be consulted to determine if they would prefer a four metre noise barrier that would provide adequate noise mitigation to meet the noise criteria, or if they are willing to accept an indiscernible increase in noise and prefer a noise barrier one metre shorter.

In absence of community input the four metre noise barrier has been included as the preferred option. This may change once the community has been adequately consulted or following detailed design, in which case this report will be updated.

5.2.1 Kangaroo Valley Road northbound off-ramp

A noise barrier was assessed for the Kangaroo Valley northbound off - ramp consistent with the requirements of Practice Note iv of the ENMM. The location of the noise barrier is presented in Appendix L.

Define the road traffic noise catchment area

The noise catchment area has been separated into a single group located along Huntingdale Park Road.

Calculate existing and future noise levels, including changes in noise levels

The predicted noise levels are provided in Appendix I and Appendix J.

Identify all the options

All alternative feasible and reasonable traffic management and other road design opportunities for reducing traffic noise have been exhausted. A low-noise pavement is already included in the design at this location. A realignment of the road and more stringent limits on traffic speeds would have minimal effectiveness and cannot be considered either feasible or reasonable for this catchment area.

Analyse the barrier height and other road treatment options

There are more than three affected residences grouped together, so noise barrier options need to be considered.

Design a range of barrier options

A comparison of noise reductions for a range of barrier heights has been carried out for the most affected residences located on Huntingdale Park Road. **Figure 5-3** shows the relation between barrier height and resulting noise levels for the design year (2027).

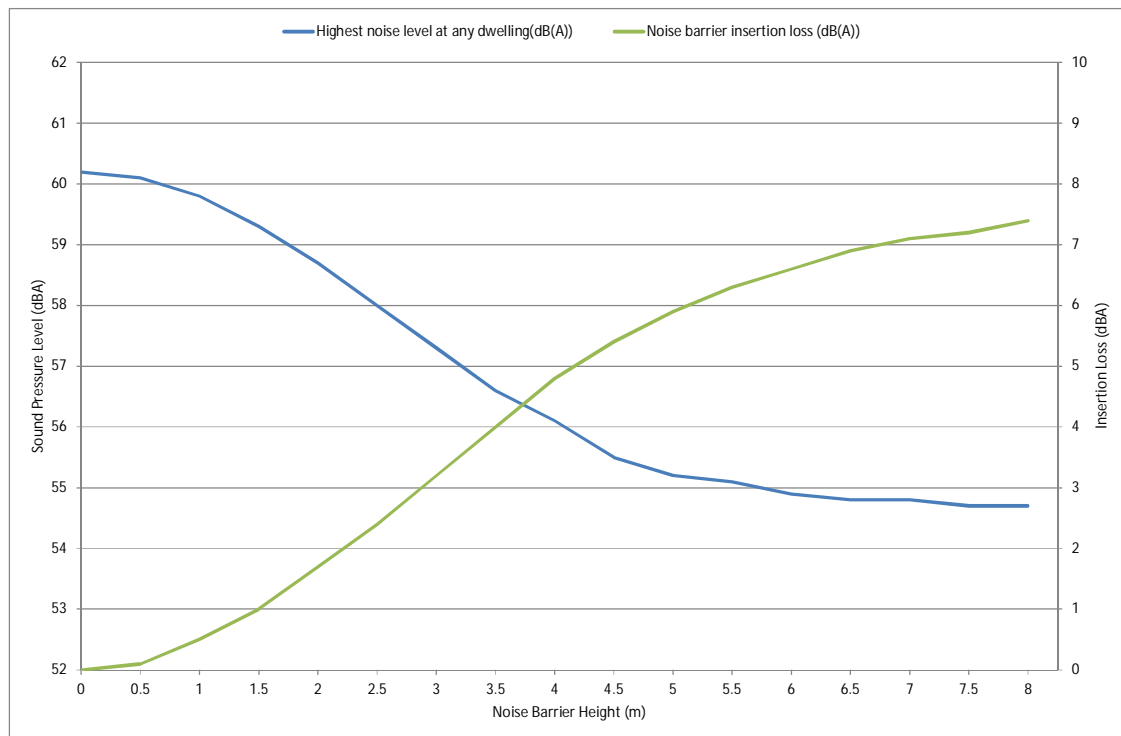


Figure 5-3: Maximum insertion loss

Figure 5-3 shows the maximum insertion loss at any receiver and the maximum sound pressure level at any receiver. Over the varying barrier heights the specific receiver may not be the same, hence the decrease in insertion loss is not necessarily consistent with the maximum noise level.

The graph shows a minimum insertion loss of at least five dB(A) is achieved at a barrier height of four metres and metres. A 10 dB(A) insertion loss is not achieved. Hence a four metre and 4.5 metre noise barrier can be considered viable for this location.

The 'target barrier' is the barrier that achieves compliance with the appropriate noise criteria at all sensitive receivers. The noise criteria for these receivers is 55 dB(A). The graph provided in **Figure 5-3** indicates that the 'target barrier' (the minimum barrier required to achieve the applicable noise criteria at all receiver locations) is four metres.

Figure 5-4 illustrates the TNB, the MBV and the TNBA.

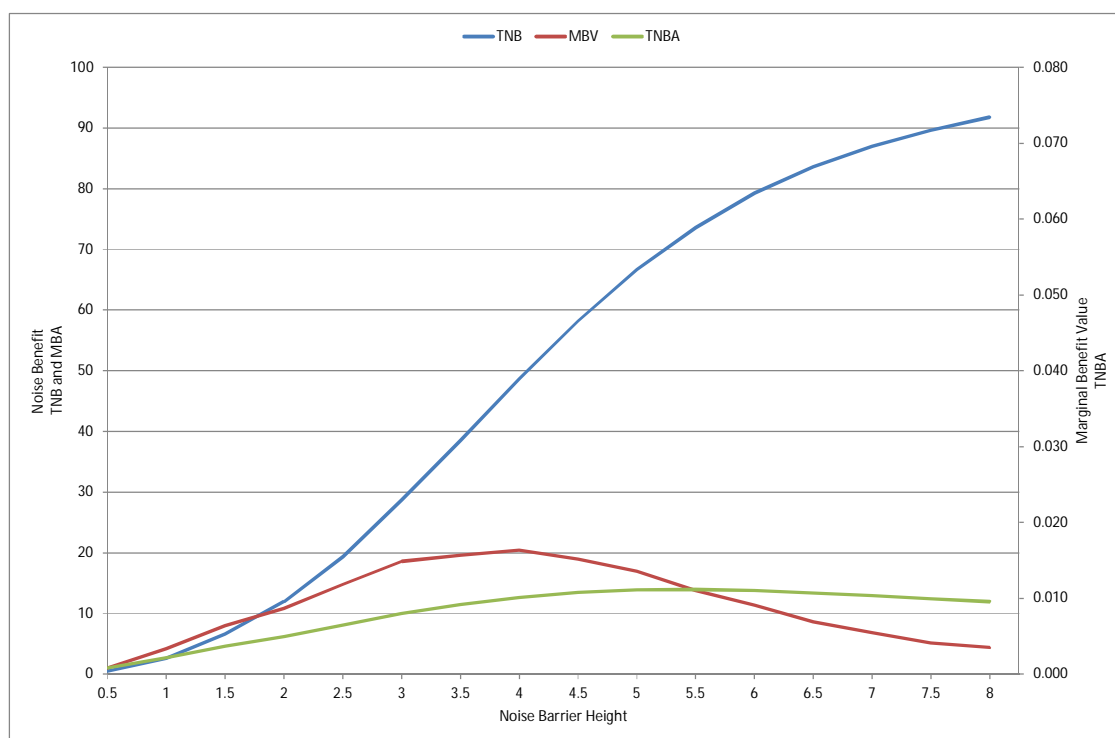


Figure 5-4: Noise benefit

As discussed previously, the 'assessed barrier' is the barrier option selected after considering the TNB, MBV and TNBA. In this instance the MBV peaks at four metres and the TNBA continues increasing until six metres. Given that the 'assessed barrier' does not achieve the minimum insertion loss requirement, the shortest barrier to achieve this is selected. In this scenario, a four metre barrier has been selected.

Considering the 'assessed barrier' and 'target barrier' are the same height, and given they do not achieve the minimum insertion loss, a four metre noise barrier is recommended for the Kangaroo Valley Road northbound off-ramp.

5.2.2 Other land uses

The Camp Quality Memorial Park required further mitigation above the proposed dense graded asphalt (DGA). With the low-noise pavement and the noise proposed barrier the $L_{Aeq(15hour)}$ noise levels are predicted to be 55 dB(A). Hence the predicted noise levels comply with the criteria of $L_{Aeq(15hour)}$ 55 dB(A).

With the additional low noise pavement, noise levels are reduced at Mark Radium Park. The $L_{Aeq(15hour)}$ noise level at the centre of the park is predicted to be 60 dB(A), a reduction of two dB(A). Given the park is used for passive recreation, the park will experience exceedances of the 55 dB(A) criteria by five dB(A) when in use.

However, for the provision of noise mitigation, the ENMM requires the proposed mitigation to be considered both reasonable and feasible. Although it would be considered feasible to build noise mitigation to reduce noise levels within the park, the ENMM recommends buffer zones as the primary mitigation measure for recreation areas, which is not considered reasonable or feasible for this project. As such, additional noise mitigation is not recommended for Mark Radium Park.

With the additional low noise pavement and proposed noise barriers, noise levels are significantly reduced at both Berry Uniting Church and Saint Patricks Catholic Church. The $L_{Aeq(15\text{hour})}$ noise level at the most affected church building is predicted to be 53 dB(A) and 52 dB(A) at the facade of the building, a reduction of 7 dB(A) and 9 dB(A) respectively. Including the corrections for facade reflections and external to internal losses, the $L_{Aeq(1\text{hour})}$ noise levels are predicted to be 40 dB(A) and 39 dB(A). The noise levels are equal and below the criteria, hence compliance is achieved.

Although compliance would only just be achieved, additional mitigation is not warranted at this stage. However assumptions have been made about the noise levels from the road during the operation of the church, and external to internal noise losses. It is recommended that further analysis is undertaken at the opening of the project to ensure that the internal noise levels within the church are compliant with the criteria and services are not adversely affected as a result of the new road. If for some reason the church does not achieve the internal noise criteria, mitigation in the form of upgraded doors, glazing and seals would be sufficient to meet the required noise levels.

The maximum $L_{Aeq(9\text{hour})}$ noise level predicted on the site of the Bupa Care Services – Aged care Facility with low-noise pavement is 56 dB(A). The predicted noise level exceeds the 'redeveloped road' criteria of 55 dB(A). However, there is no significant increase in noise levels as a result of the project. Therefore the Bupa Care Services – Aged Care Facility is not eligible for further mitigation.

5.2.3 Recommended noise mitigation

Road traffic noise contours of the design year incorporating the recommended noise mitigation are presented in Appendix J.

Mitigation in the form of a low-noise pavement, two noise barriers, and a small number of architectural treatments are recommended to achieve compliance with the applicable noise goals. A summary of the receivers that would continue to have residual noise levels above the controlling criterion after in corridor measures are considered, are listed in **Table 5-4**.

Additional architectural treatment

For the 20 properties with exceedances up to 10 dB(A), fresh air ventilation, sealing of wall vents and upgraded window and door seals is generally considered appropriate (Architectural treatment type 1). Where exceedances are over 10 dB(A) *additional* upgrade of windows and doors may be considered (Architectural treatment type 2).

Table 5-4: Architectural treatment

Receiver	Treatment type
14a	Treatment Type 1
17a	Treatment Type 1
22a	Treatment Type 1
23	Treatment Type 1
25	Treatment Type 2
28	Treatment Type 1
29	Treatment Type 1
30	Treatment Type 1
33a	Treatment Type 1
73	Treatment Type 1
110	Treatment Type 1
299	Treatment Type 1
355	Treatment Type 1
374	Treatment Type 1
384	Treatment Type 1
386	Treatment Type 1
438	Treatment Type 1
439	Treatment Type 1
445	Treatment Type 1
451	Treatment Type 1

6 Conclusions

Attended and unattended ambient noise measurements have been undertaken to define the construction NMLs and calibrate the SoundPLAN noise model used for operational noise assessment. The attended noise measurements were undertaken to define the dominant noise source(s) at each location and confirm the suitability of the measurement location.

Existing acoustic environment

The unattended noise measurements were undertaken in six noise catchment areas throughout the project area. Simultaneous traffic counts were undertaken to measure the traffic volumes at the time of the noise measurements. The results of the unattended noise logging provided good correlation with the SoundPLAN model during the daytime and night-time periods with almost all results falling within the accuracy of CoRTN. A small number of results fell outside the accuracy of CoRTN, however these calibrations were not considered to influence the outcome of the report.

Noise criteria

The appropriate construction NMLs were derived from the unattended background noise logging results.

The predicted operational noise from the project has been assessed in accordance with the RNP and the ENMM. Appropriate criteria provided in these documents have been used as the basis for the noise impact assessment.

Impact assessment

Standard construction activities including site establishment, earthworks, piling, bridgeworks and paving activities were assessed in accordance with the ICNG. Both typical and worst case noise levels were predicted for the construction noise assessment. Predicted noise levels were found to exceed the noise management levels, but generally remain below the 'highly affected' noise level.

Works undertaken within the ancillary facilities were also found to exceed the noise management levels.

Extended working hours north of the Berry township have been proposed in this report. Considering the work practices would not differ from those during standard work hours, the predicted noise levels are the same. However the NMLs are typically 5 dB(A) to 10 d(A) more stringent during the evening and night-time periods, hence the potential exceedance of the NMLs would increase accordingly.

Some out of hours work (separate to the extended hours work) would be required for this project. This work is either typically not noise intensive or generally impractical to be undertaken during standard work hours due to safety and the need to maintain the operational integrity of the Princes Highway traffic.

Cumulative noise impacts from construction activities associated with other projects have also been considered. There are currently no proposed or current works that would be undertaken concurrently with the construction of this project. As such sensitive receivers are unlikely to be impacted from the cumulative impacts of construction noise.

Blasting criteria has been recommended to comply with the relevant guidelines. Higher limits have also been proposed with approval of the affected residents and the employment of safe work practices, to ensure that residents are not adversely affected as a result of blasting activities. A detailed Blast Management Plan would be prepared as part of the detailed design process.

The predicted noise from the project has been assessed in accordance with the RNP and the ENMM.

Reflection of noise from the proposed noise barrier has been considered in this assessment by adding a correction factor to residents located to the north of the proposed wall. The predicted noise levels indicate that the receivers would not be significantly impacted as a result of the additional wall. Appropriate mitigation has been recommended for these receivers (where appropriate) on the basis of the noise barrier correction factor.

Both temperature inversions and wind have been found to be a feature of the area. These weather effects have the potential to increase noise levels at affected receivers up to five dB(A).

A total of 164 receivers were found to exceed the applicable operational noise criteria of which 18 receivers are considered to be acutely affected as a result of the project.

Maximum noise levels currently exceed the recommended limits, and at most locations are predicted to in the future. The levels may reduce somewhat with the new road due to a reduction in gradients lessening the tendency for trucks to require engine braking and high engine revs. Receivers that would be exposed to a new road would be exposed to events similar to those currently experienced on existing sections of the Princes Highway.

Mitigation

Recommendations have been made to mitigate and manage the potential noise and vibration impacts from the construction works, wherever feasible and reasonable. The construction contractor would provide a detailed CNVMP to clarify the mitigation and management practices that will be utilised on this project.

Construction safe working distances have been recommended to ensure that receivers would not be adversely impacted by vibration as a result of the project. Vibration monitoring has been recommended within the prescribed safe working distances to ensure that the appropriate criteria are not exceeded. If a significant amount of vibration intensive activities are required within the safe working distances, the development of site laws for the decay of vibration are recommended to determine the project specific safe working distances, which are likely to be less stringent than those provided in this document.

Operational noise mitigation measures in the form of a low-noise pavement, a noise protection barrier of total height four metres to the north of North Street, a four metre noise barrier located on the Kangaroo Valley Road northbound off-ramp and consideration of 20 architectural property treatments have been recommended. These mitigation measures will ensure that the levels of road traffic noise experienced by residents would be reduced as low as reasonable and feasible once the bypass is operational. These requirements would be confirmed when assessed against the detailed design.

Appendix A

Glossary

Glossary of terms and definitions

The following is a brief description of acoustic terminology used in this report.

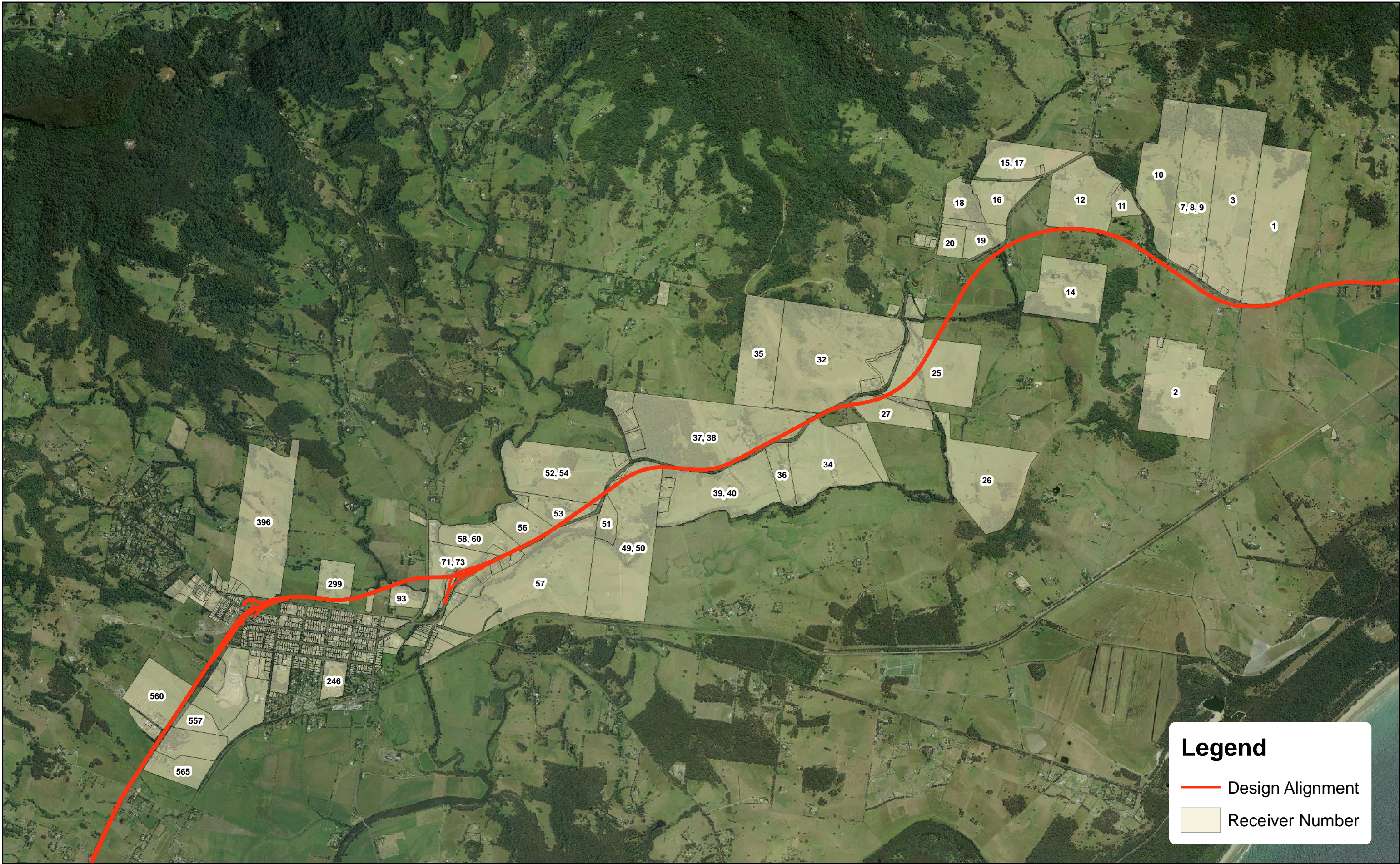
Term	Definition																						
Sound power level	The total sound emitted by a source																						
Sound pressure level	The amount of sound at a specified point																						
Decibel [dB]	The measurement unit of sound																						
A Weighted decibels [dB(A)]	The A weighting is a frequency filter applied to measured noise levels to represent how humans hear sounds. The A-weighting filter emphasises frequencies in the speech range (between 1kHz and 4 kHz) which the human ear is most sensitive to, and places less emphasis on low frequencies at which the human ear is not so sensitive. When an overall sound level is A-weighted it is expressed in units of dB(A).																						
Decibel scale	<p>The decibel scale is logarithmic in order to produce a better representation of the response of the human ear. A 3 dB increase in the sound pressure level corresponds to a doubling in the sound energy. A 10 dB increase in the sound pressure level corresponds to a perceived doubling in volume.</p> <p>Examples of decibel levels of common sounds are as follows:</p> <table> <tr> <td>0dB(A)</td><td>Threshold of human hearing</td></tr> <tr> <td>30dB(A)</td><td>A quiet country park</td></tr> <tr> <td>40dB(A)</td><td>Whisper in a library</td></tr> <tr> <td>50dB(A)</td><td>Open office space</td></tr> <tr> <td>70dB(A)</td><td>Inside a car on a freeway</td></tr> <tr> <td>80dB(A)</td><td>Outboard motor</td></tr> <tr> <td>90dB(A)</td><td>Heavy truck pass-by</td></tr> <tr> <td>100dB(A)</td><td>Jackhammer/Subway train</td></tr> <tr> <td>110 dB(A)</td><td>Rock Concert</td></tr> <tr> <td>115dB(A)</td><td>Limit of sound permitted in industry</td></tr> <tr> <td>120dB(A)</td><td>747 take off at 250 metres</td></tr> </table>	0dB(A)	Threshold of human hearing	30dB(A)	A quiet country park	40dB(A)	Whisper in a library	50dB(A)	Open office space	70dB(A)	Inside a car on a freeway	80dB(A)	Outboard motor	90dB(A)	Heavy truck pass-by	100dB(A)	Jackhammer/Subway train	110 dB(A)	Rock Concert	115dB(A)	Limit of sound permitted in industry	120dB(A)	747 take off at 250 metres
0dB(A)	Threshold of human hearing																						
30dB(A)	A quiet country park																						
40dB(A)	Whisper in a library																						
50dB(A)	Open office space																						
70dB(A)	Inside a car on a freeway																						
80dB(A)	Outboard motor																						
90dB(A)	Heavy truck pass-by																						
100dB(A)	Jackhammer/Subway train																						
110 dB(A)	Rock Concert																						
115dB(A)	Limit of sound permitted in industry																						
120dB(A)	747 take off at 250 metres																						
Frequency [f]	The repetition rate of the cycle measured in Hertz (Hz). The frequency corresponds to the pitch of the sound. A high frequency corresponds to a high pitched sound and a low frequency to a low pitched sound.																						
Equivalent continuous sound level [L_{eq}]	The constant sound level which, when occurring over the same period of time, would result in the receiver experiencing the same amount of sound energy.																						
Insertion loss	Reduction in noise by inserting a barrier between the source and receiver																						
L_{max}	The maximum sound pressure level measured over the measurement period																						
L_{min}	The minimum sound pressure level measured over the measurement period																						
L_{10}	The sound pressure level exceeded for 10% of the measurement period. For 10% of the measurement period it was louder than the L_{10} .																						

Term	Definition
L ₉₀	The sound pressure level exceeded for 90% of the measurement period. For 90% of the measurement period it was louder than the L ₉₀ .
Ambient noise	The all-encompassing noise at a point composed of sound from all sources near and far.
Background noise	The underlying level of noise present in the ambient noise when extraneous noise (such as transient traffic and dogs barking) is removed. The L ₉₀ sound pressure level is used to quantify background noise.
Traffic noise	The total noise resulting from road traffic. The L _{eq} sound pressure level is used to quantify traffic noise.
Day	The period from 0700 to 1800 h Monday to Saturday and 0800 to 1800 h Sundays and Public Holidays.
Evening	The period from 1800 to 2200 h Monday to Sunday and Public Holidays.
Night	The period from 2200 to 0700 h Monday to Saturday and 2200 to 0800 h Sundays and Public Holidays.
Assessment background level [ABL]	The overall background level for each day, evening and night period for each day of the noise monitoring.
Rating background level [RBL]	The overall background level for each day, evening and night period for the entire length of noise monitoring.

**Definitions of a number of terms have been adapted from Australian Standard AS1633:1985 "Acoustics – Glossary of terms and related symbols", the OEH's INP and the OEH's Road Noise Policy.*

Appendix B

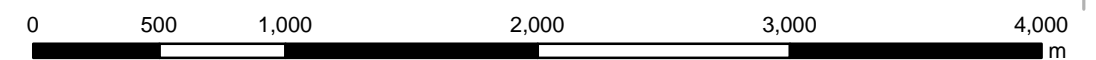
Sensitive receiver locations



Foxground and Berry Bypass
Receiver Numbers

JUL 2012
60021933

Source:






Legend

— Design Alignment

Receiver Number

Foxground and Berry Bypass
Receiver Numbers

Source:



JUL 2012
 60021933



Design Alignment

Receiver Number

Foxground and Berry Bypass

Receiver Numbers

Source:



JUL 2012

60021933





Foxground and Berry Bypass
Receiver Numbers
 Source:

JUL 2012
 60021933





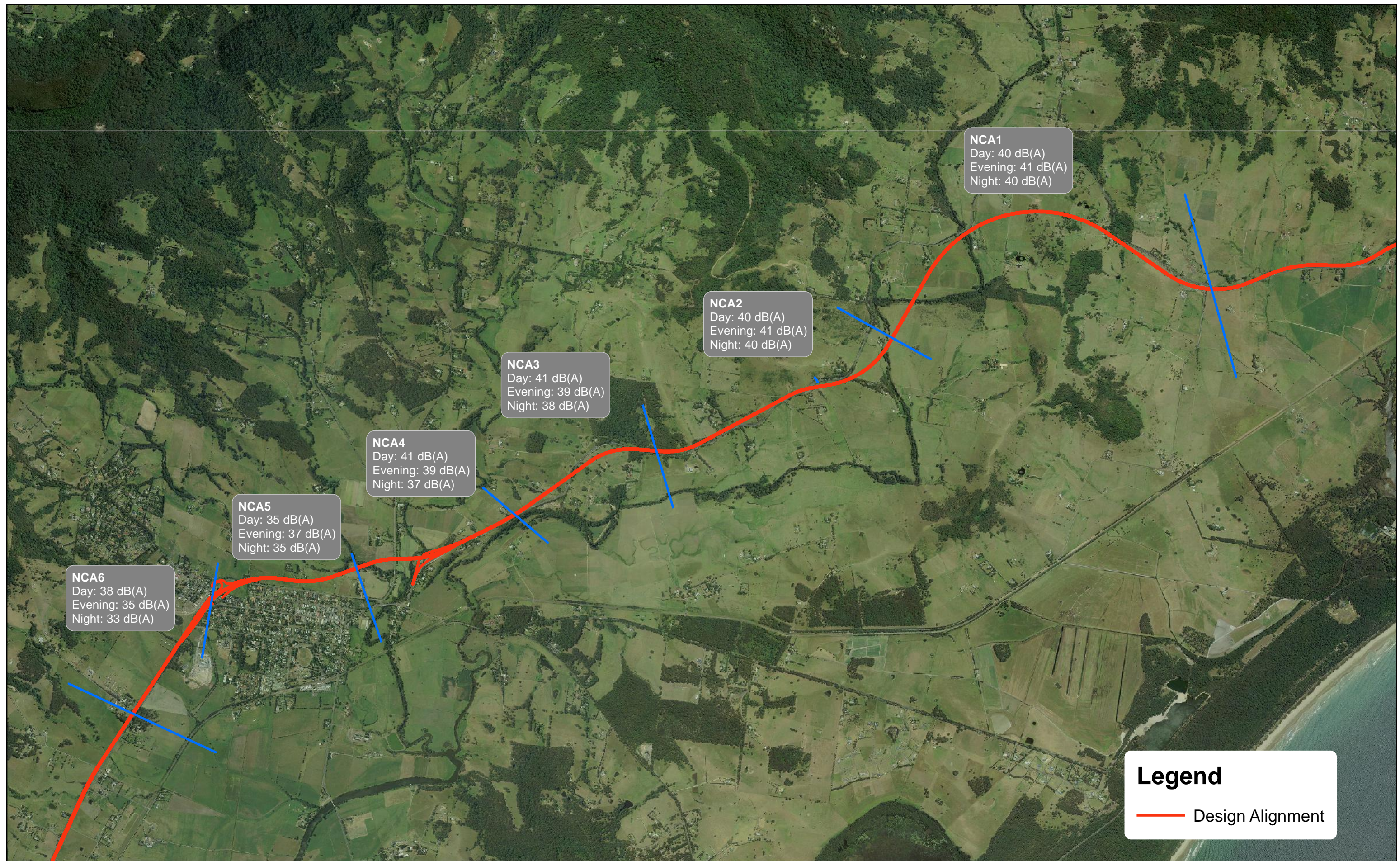
Legend

Design Alignment

Receiver Number

Appendix C

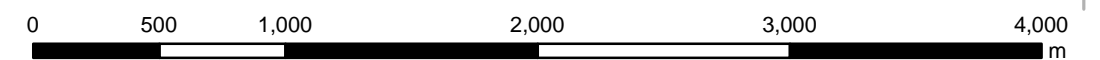
Noise catchment areas



Foxground and Berry Bypass
Noise Catchment Areas

JAN 2012
60021933

Source:



Appendix D

Logger locations and site compounds



Legend

- Design Alignment
- Noise Logger Locations
- ▨ Site Compound Locations

Foxground and Berry Bypass
Noise Logger Locations

AUG 2012
 60021933





Legend

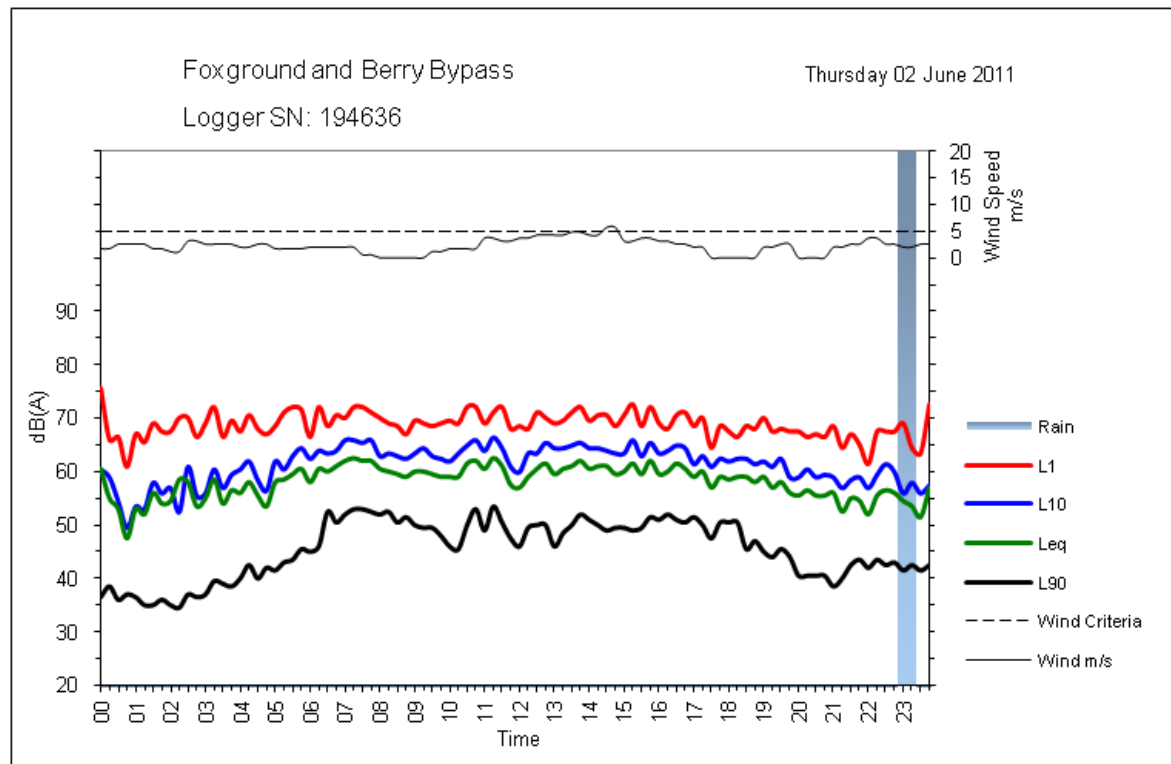
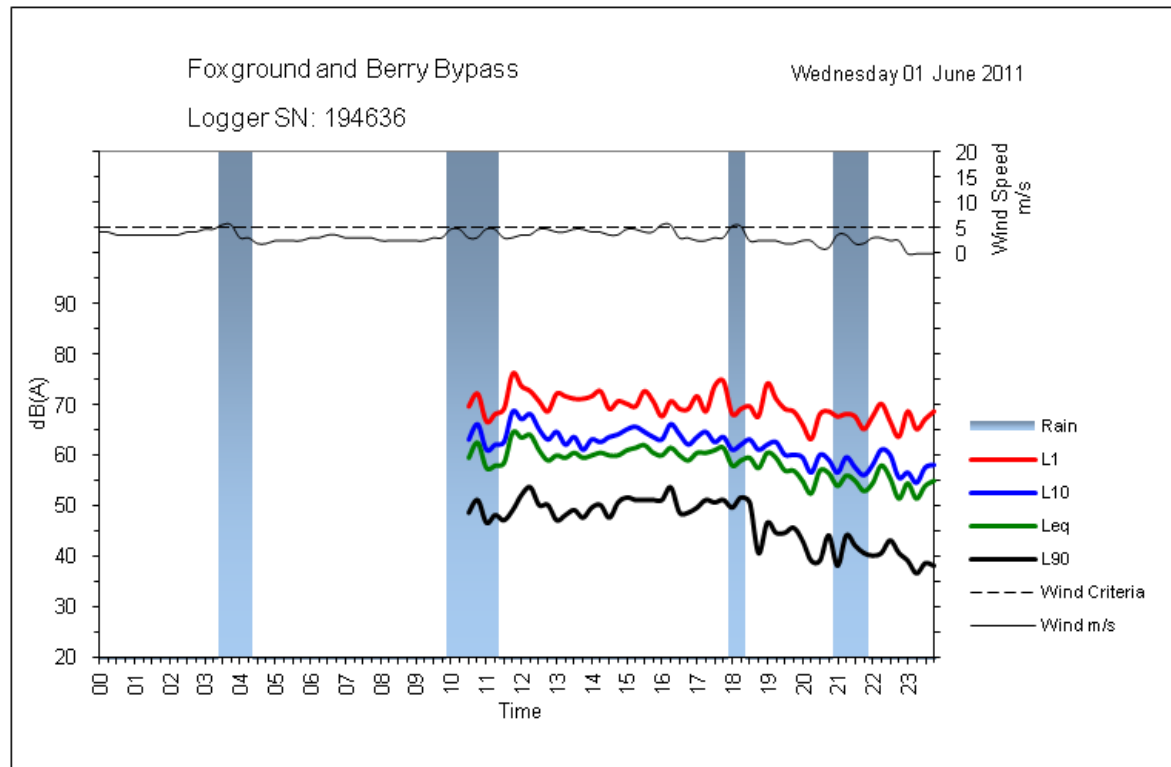
- Design Alignment
- Noise Logger Locations
- ▨ Site Compound Locations

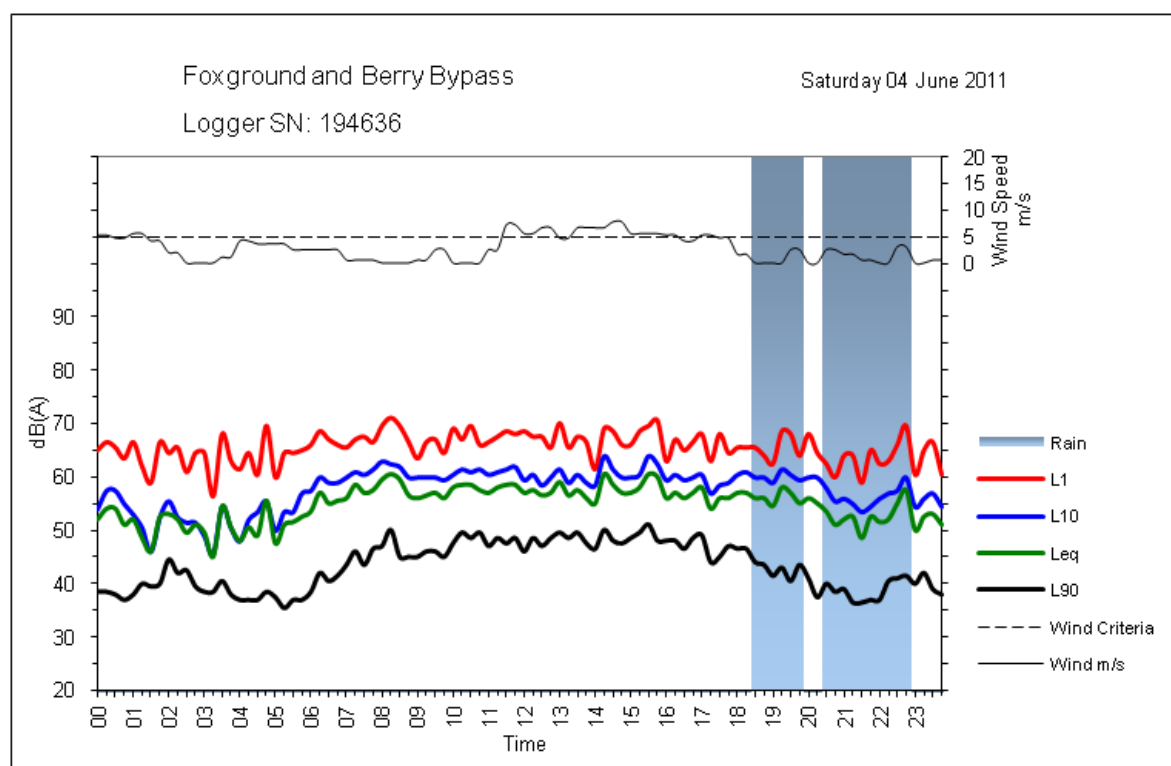
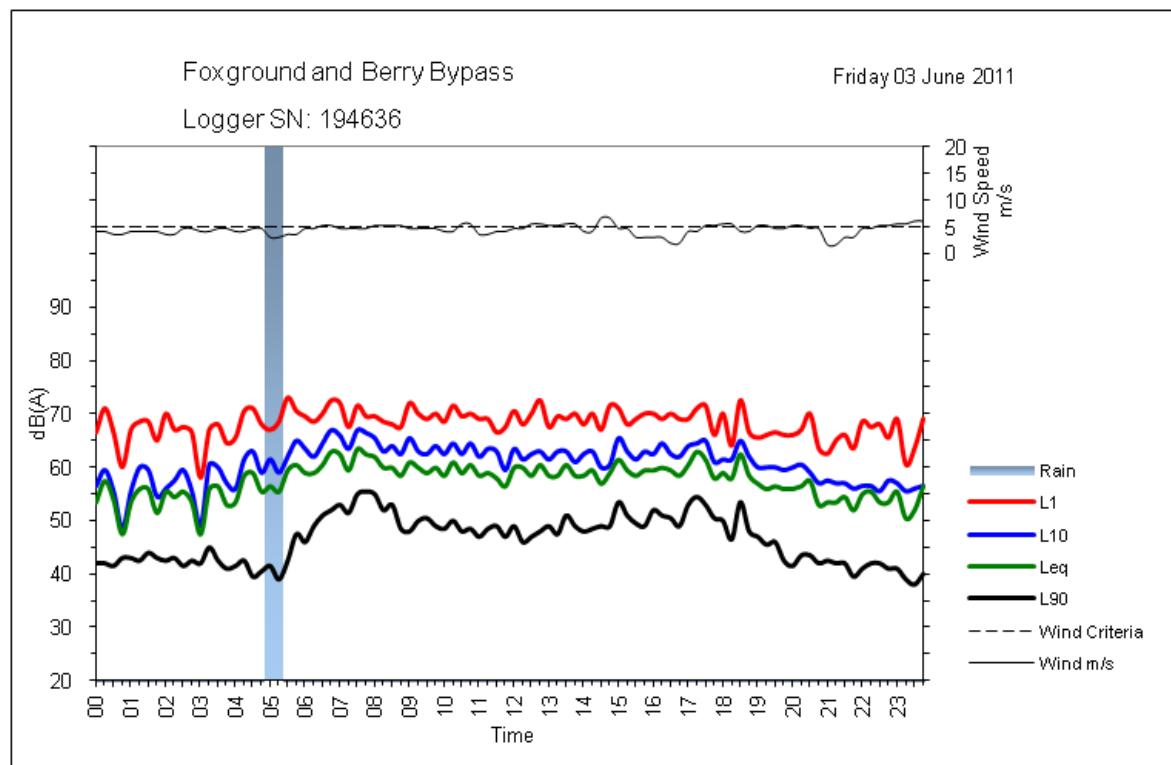
Appendix E

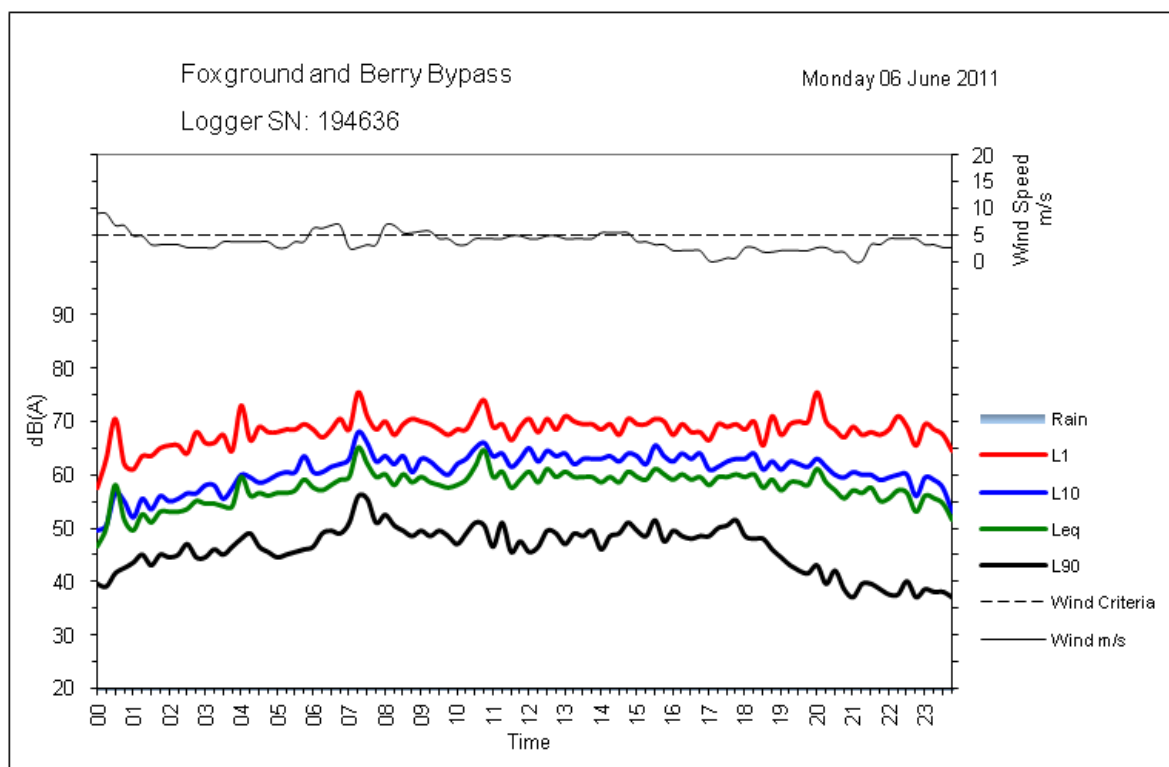
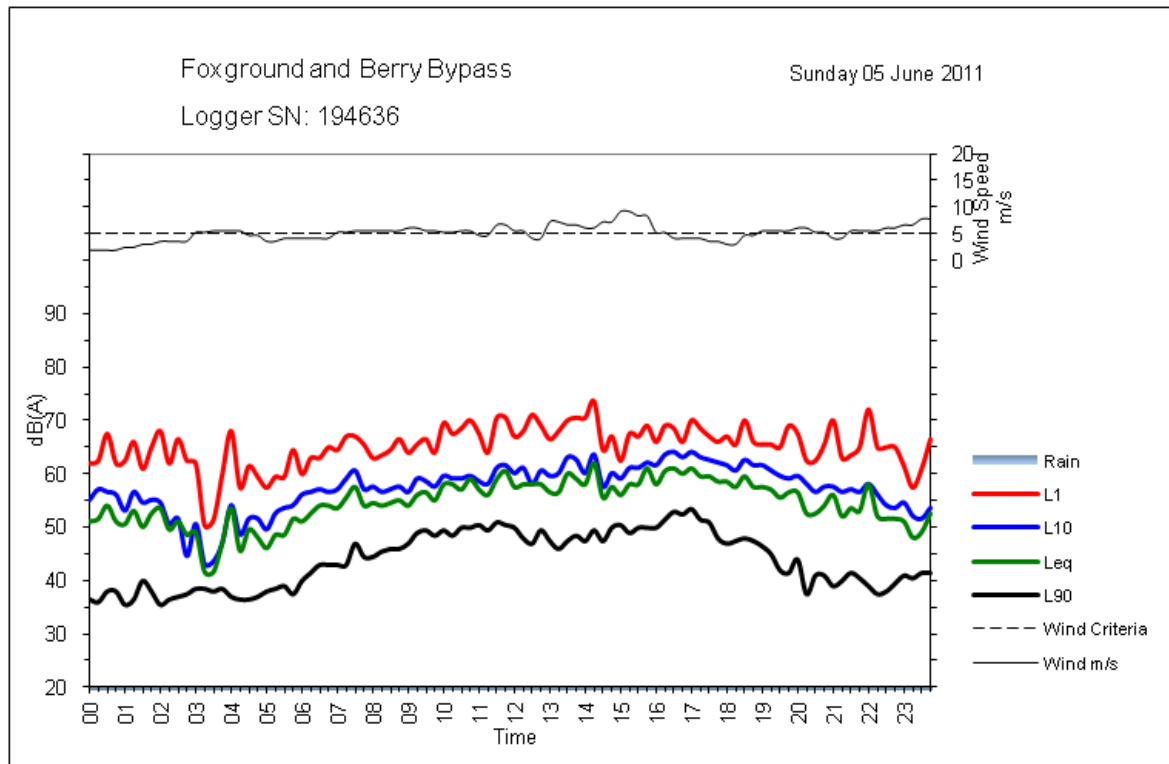
Ambient noise graphs

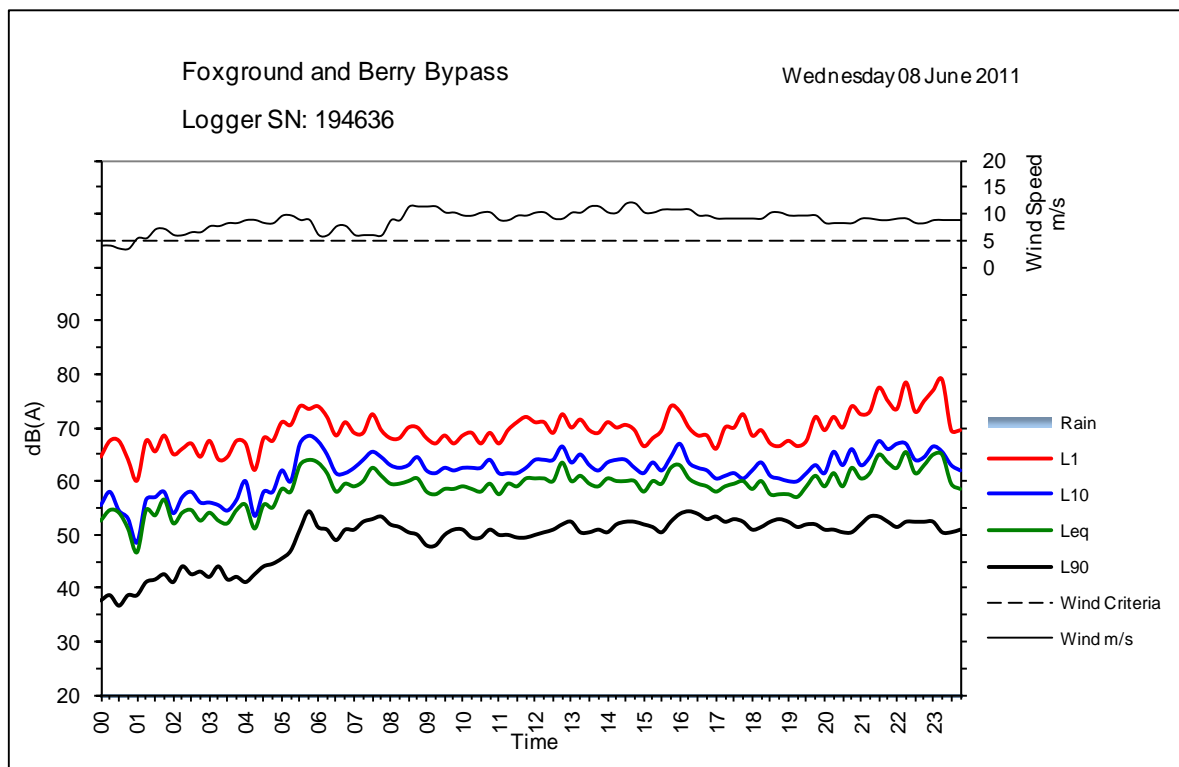
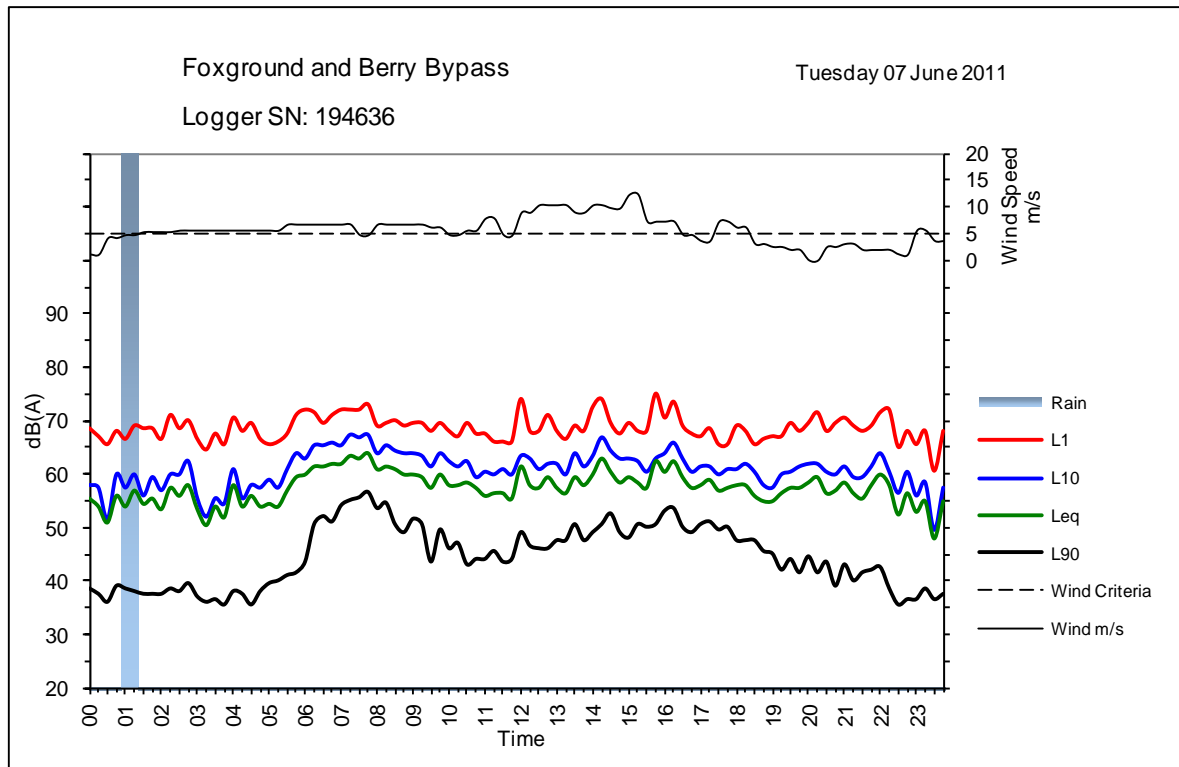
Ambient noise graphs

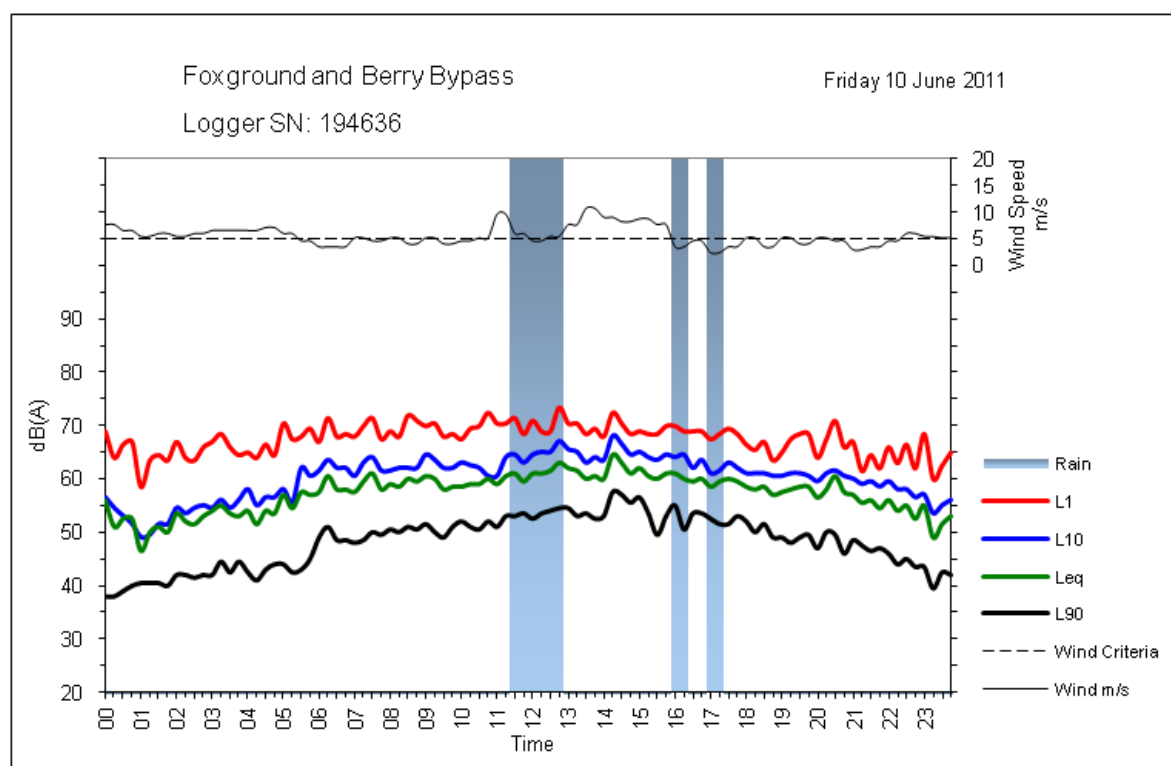
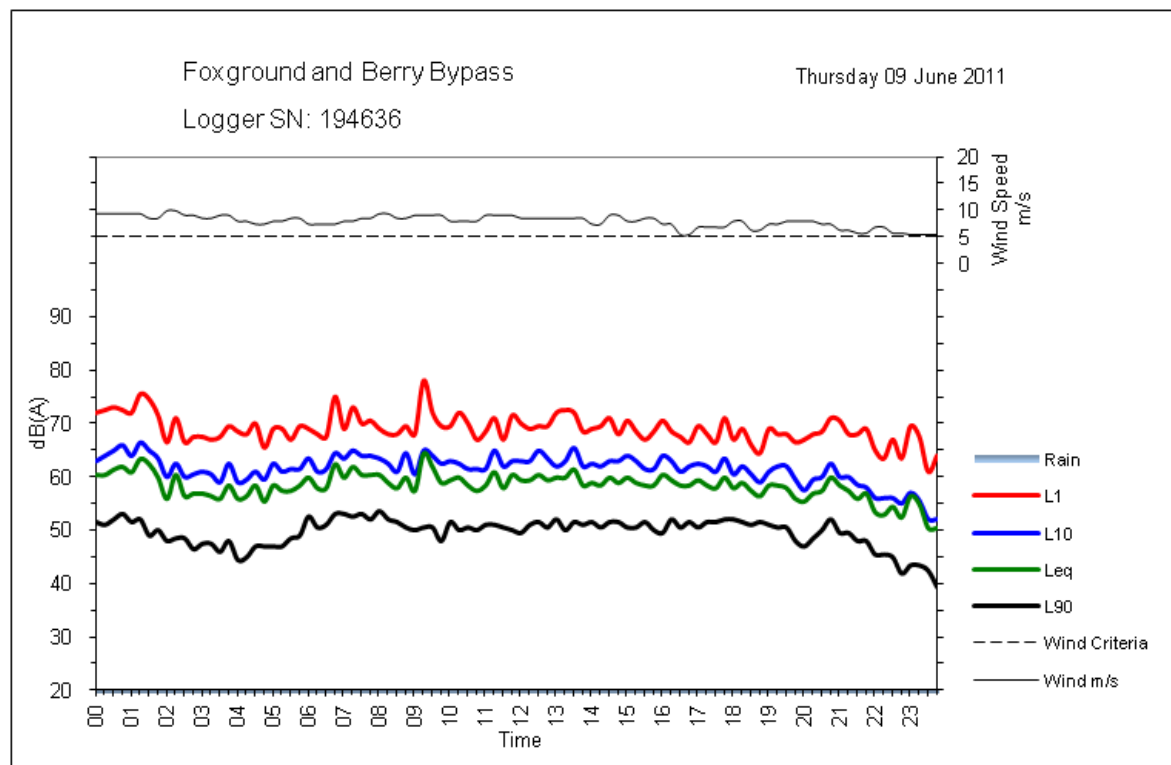
BG1

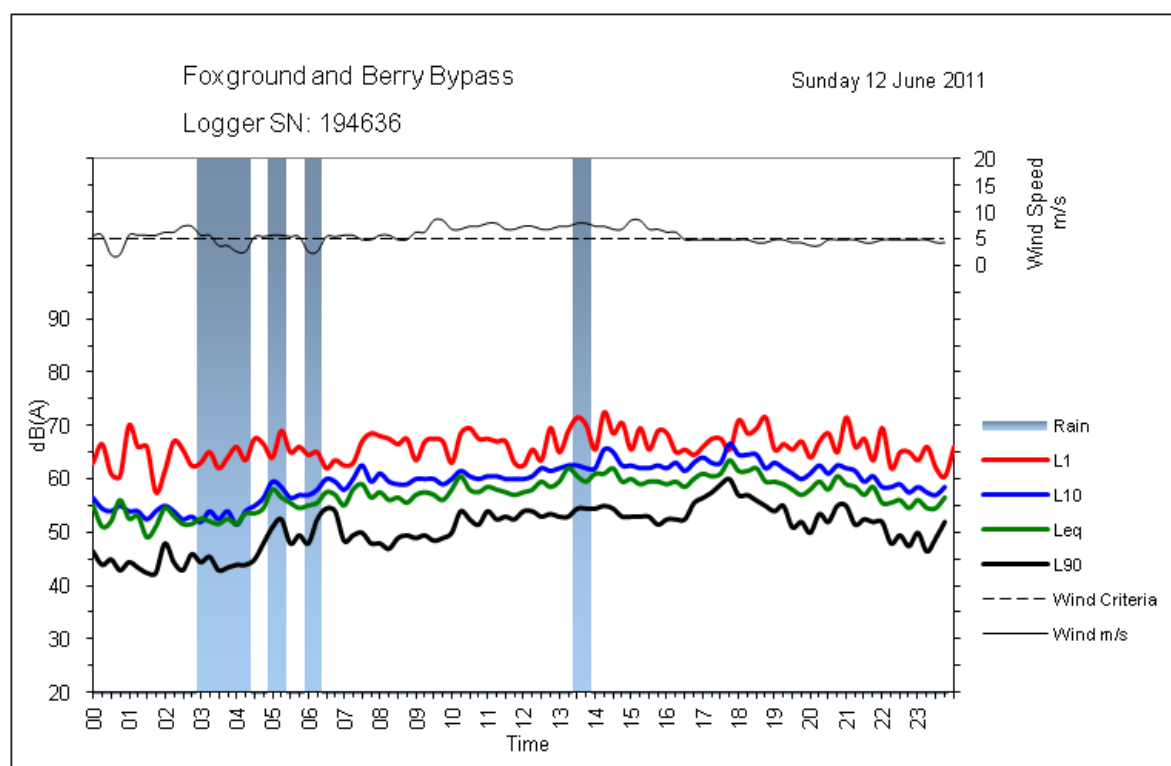
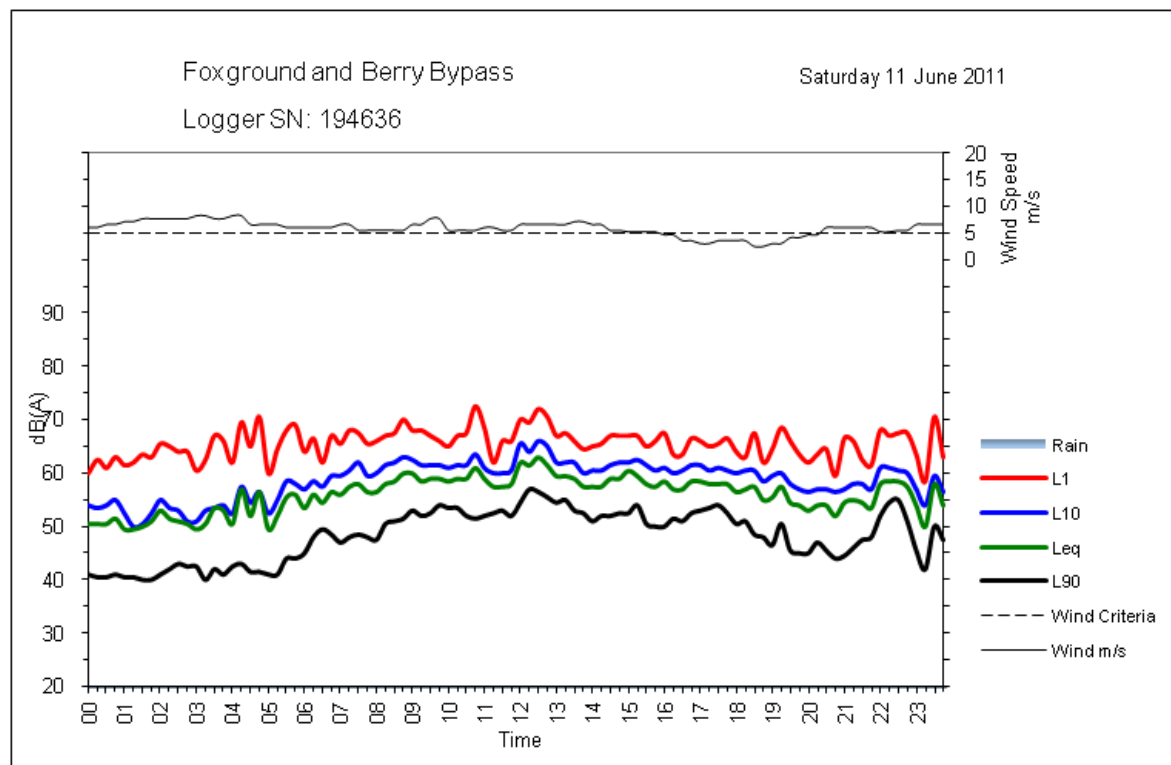


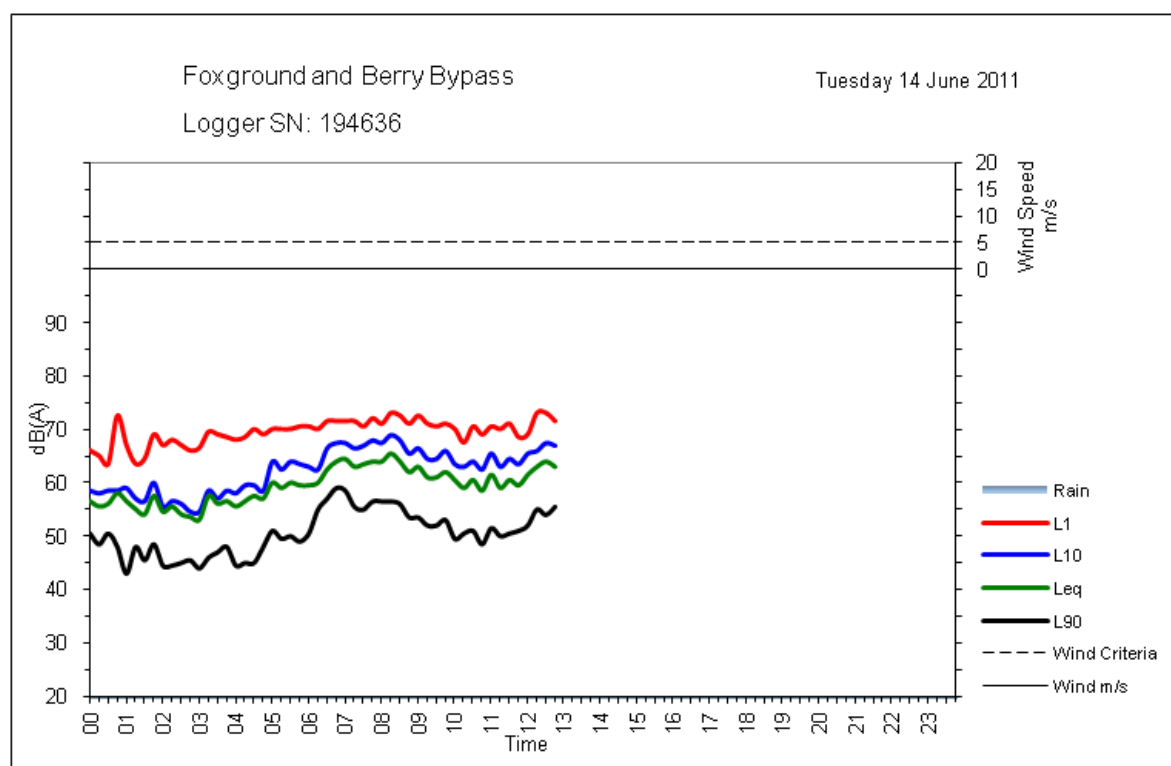
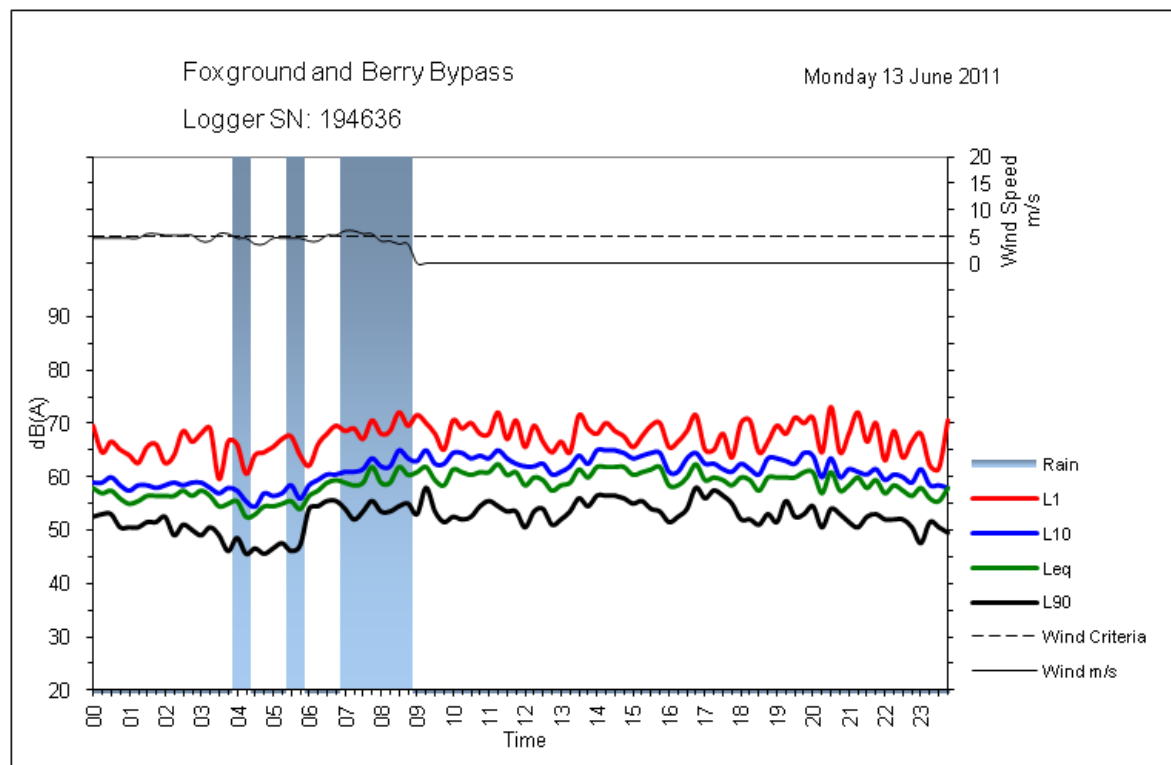




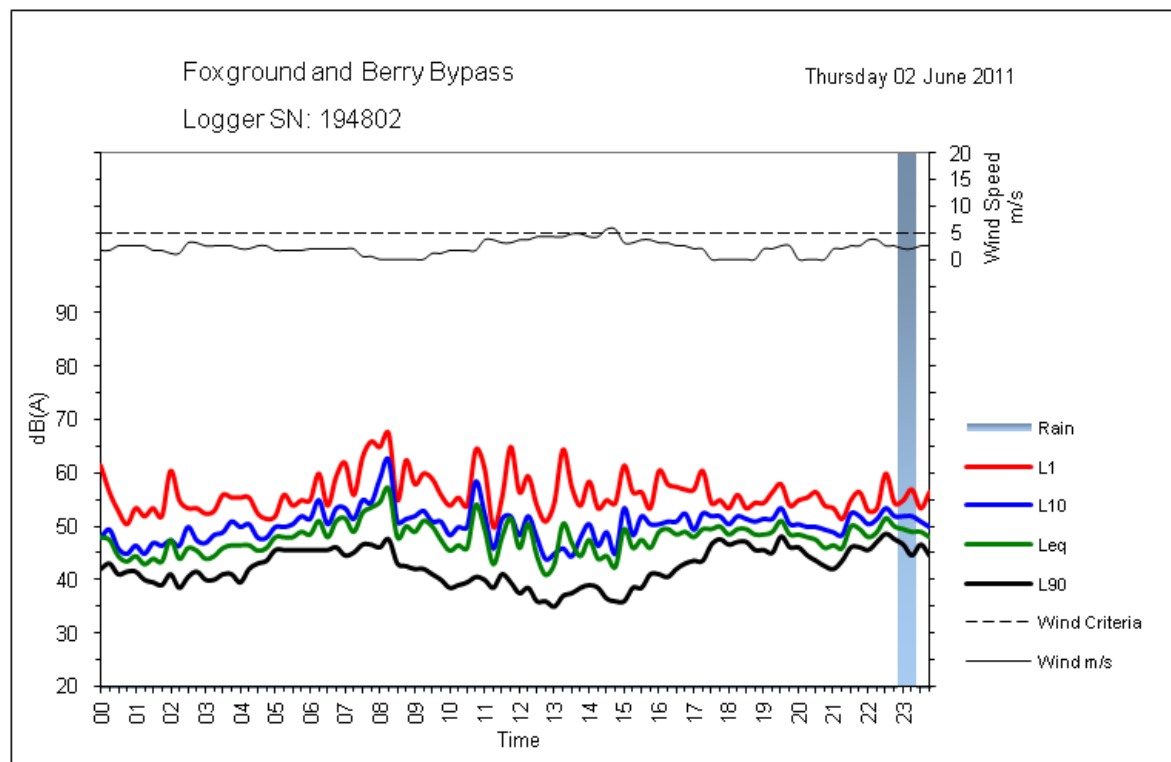
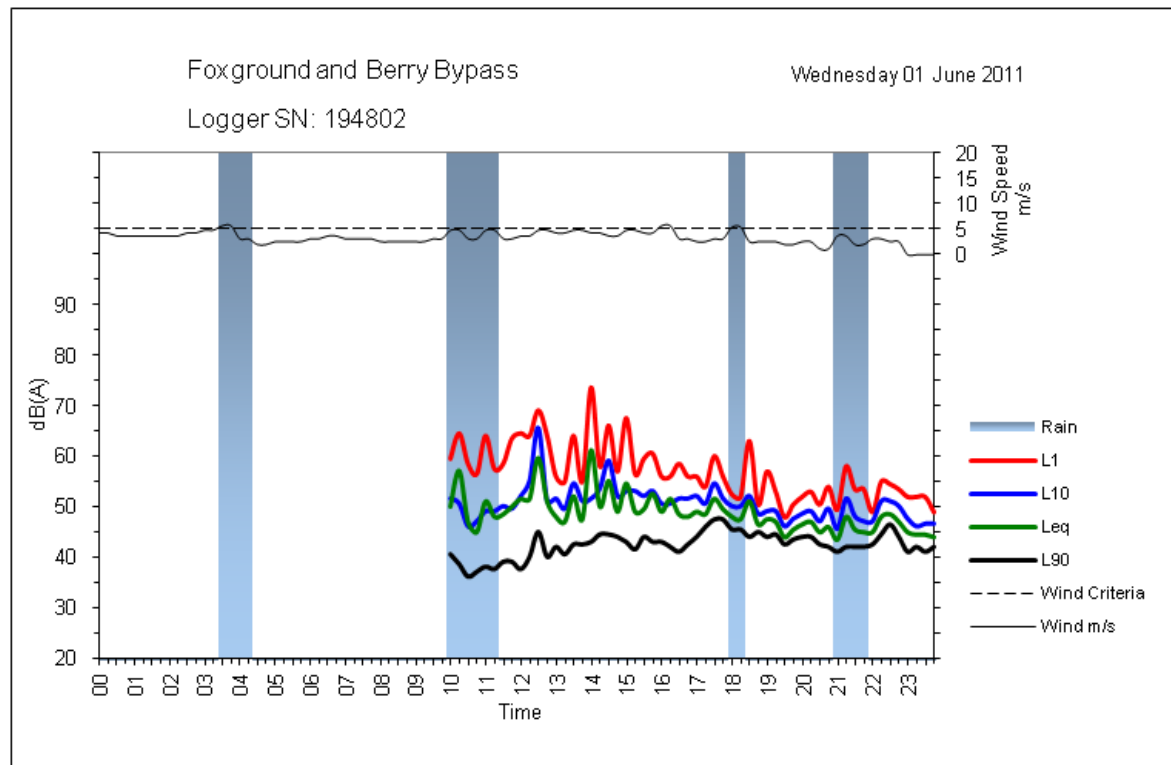


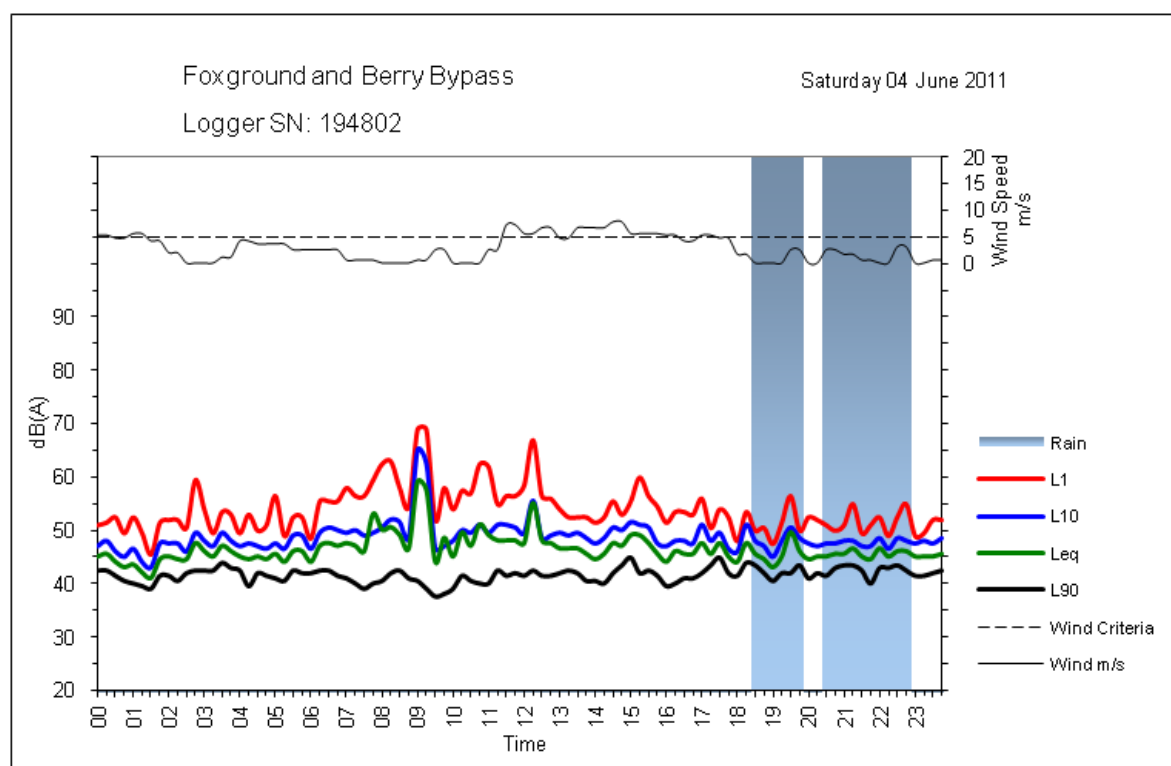
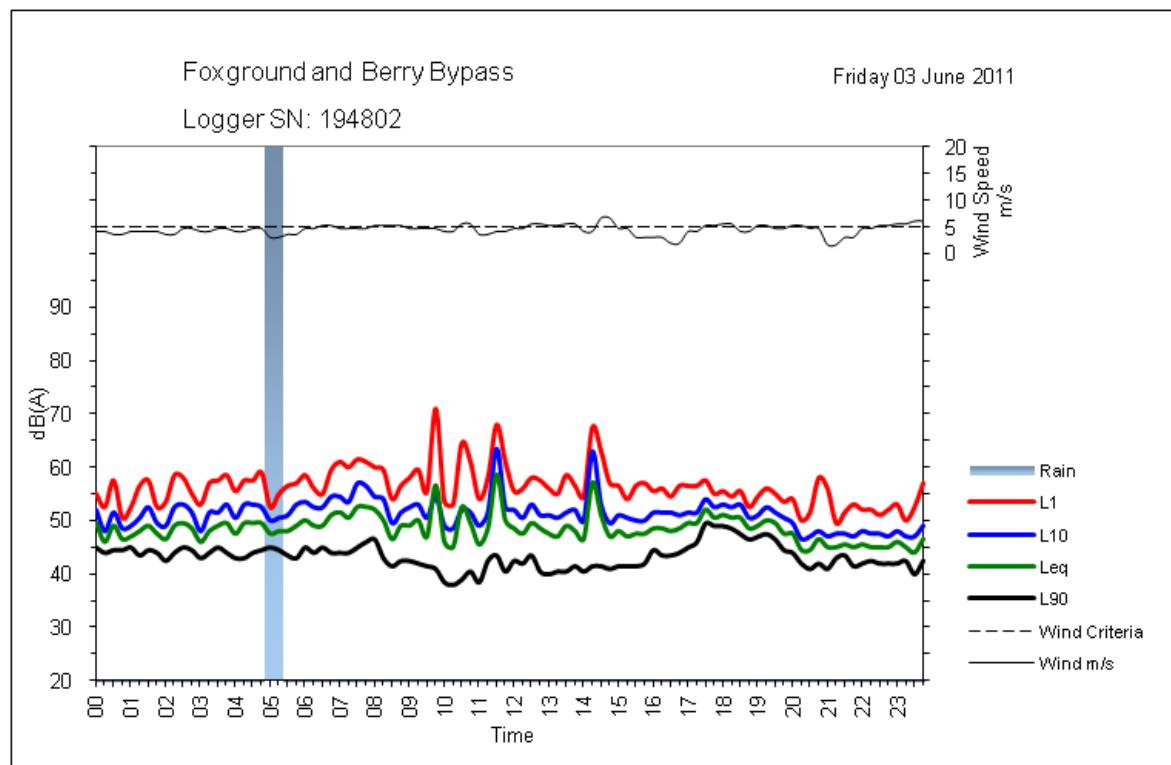


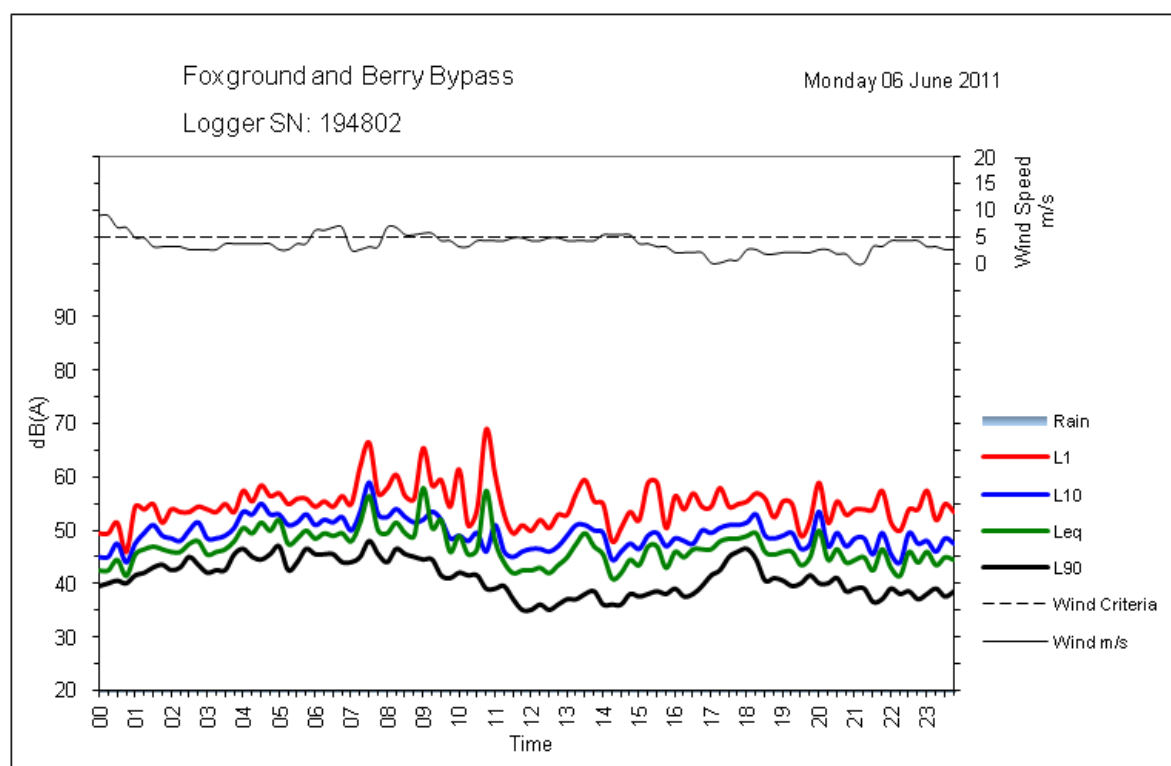
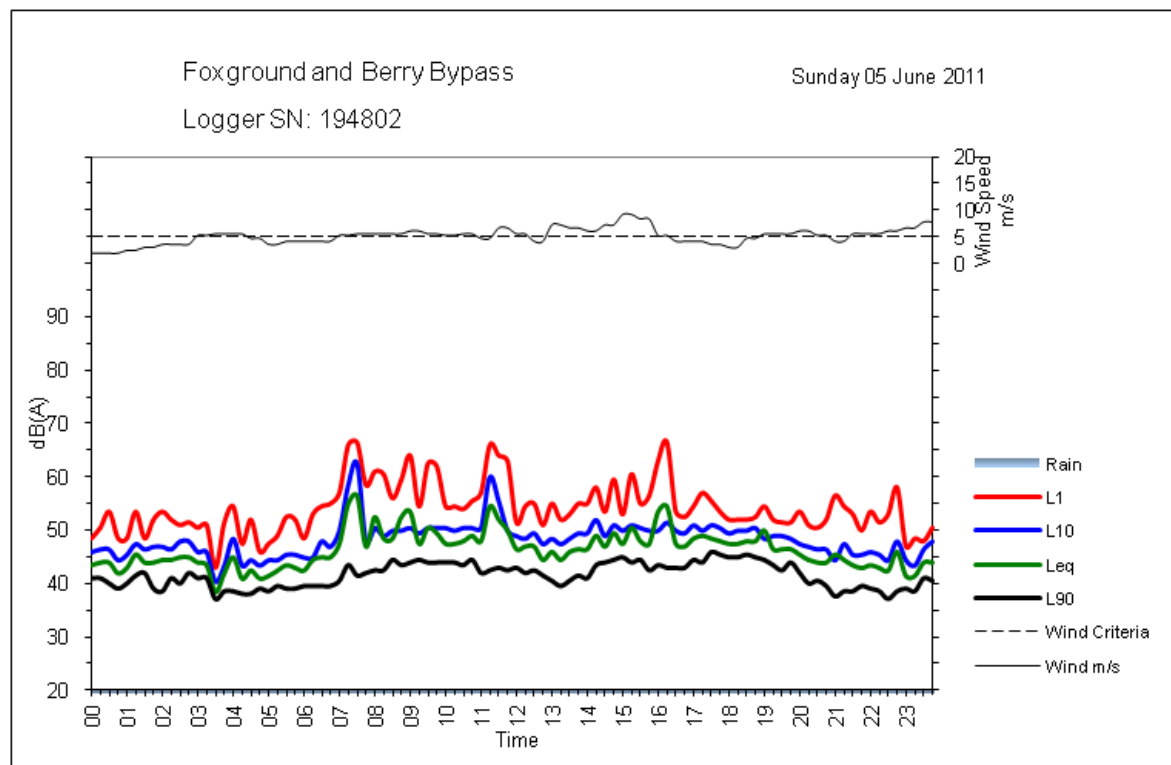


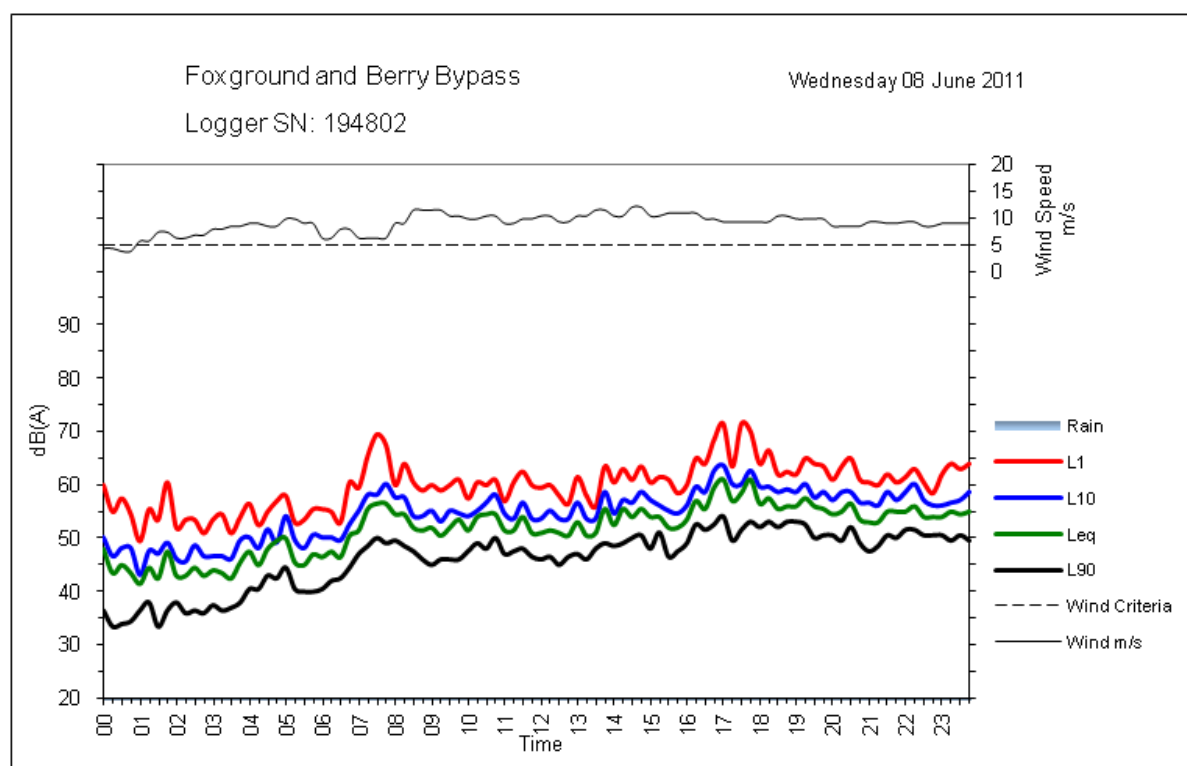
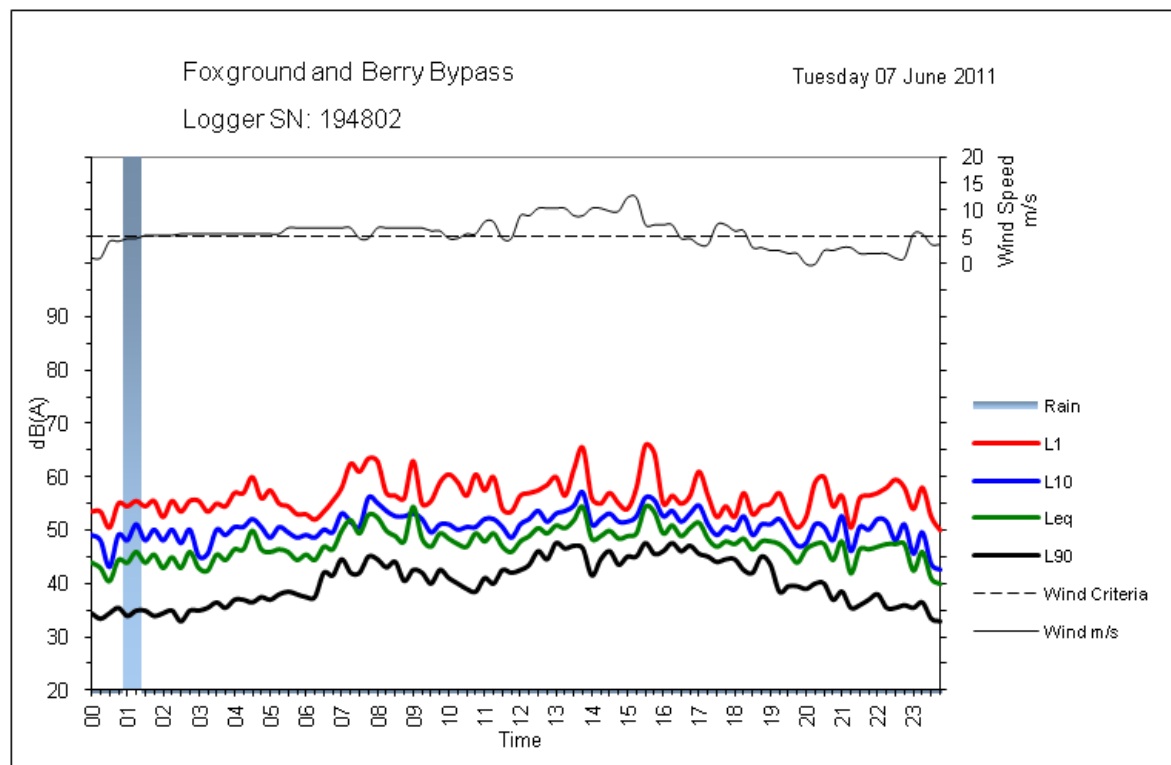


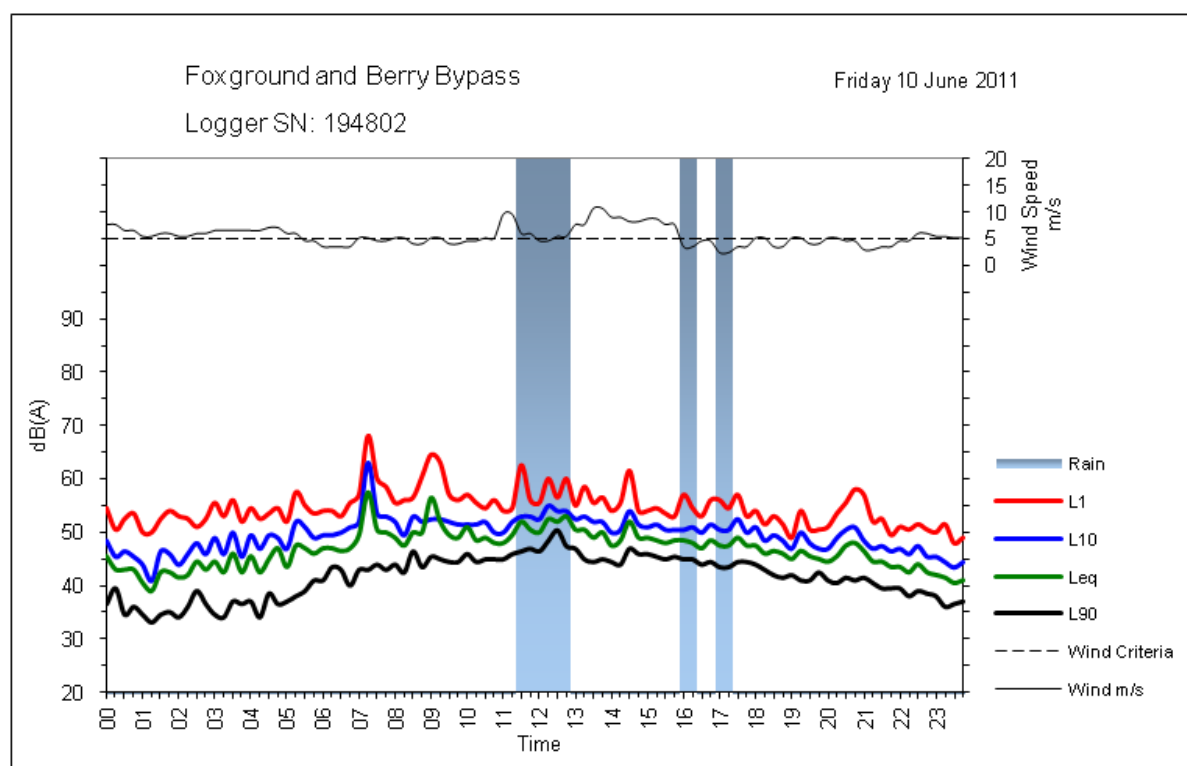
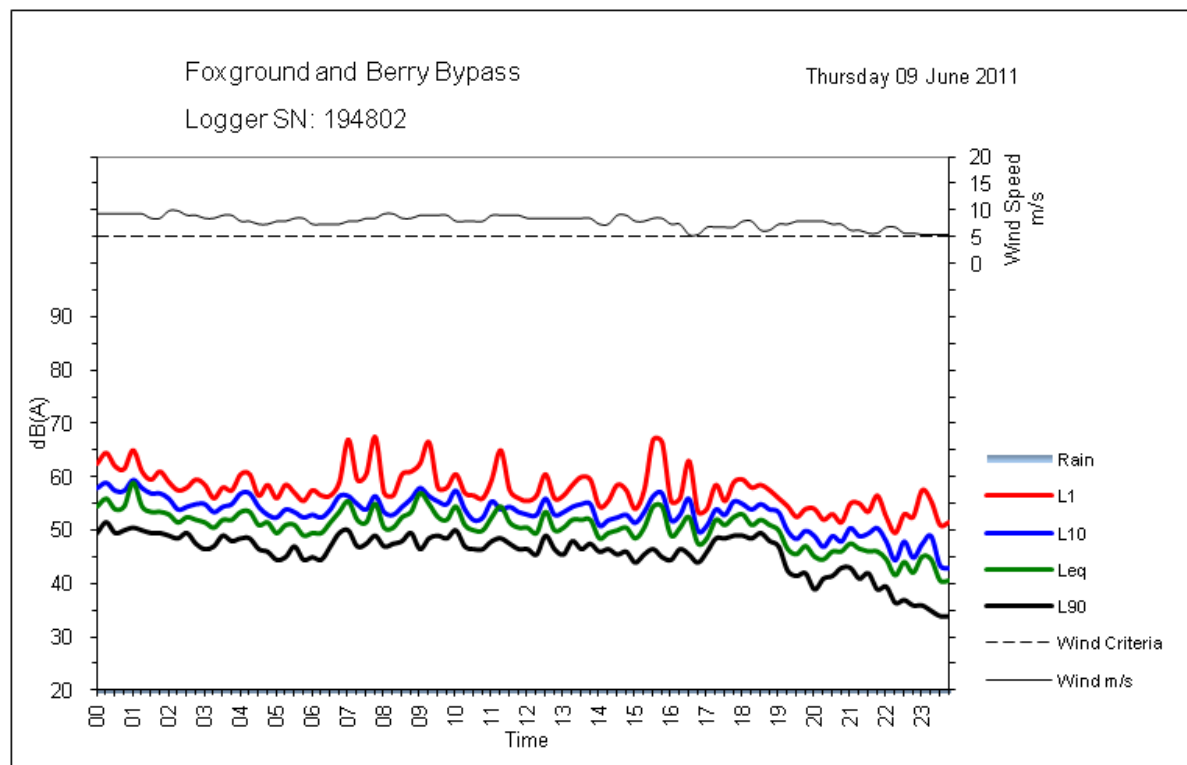
BG2

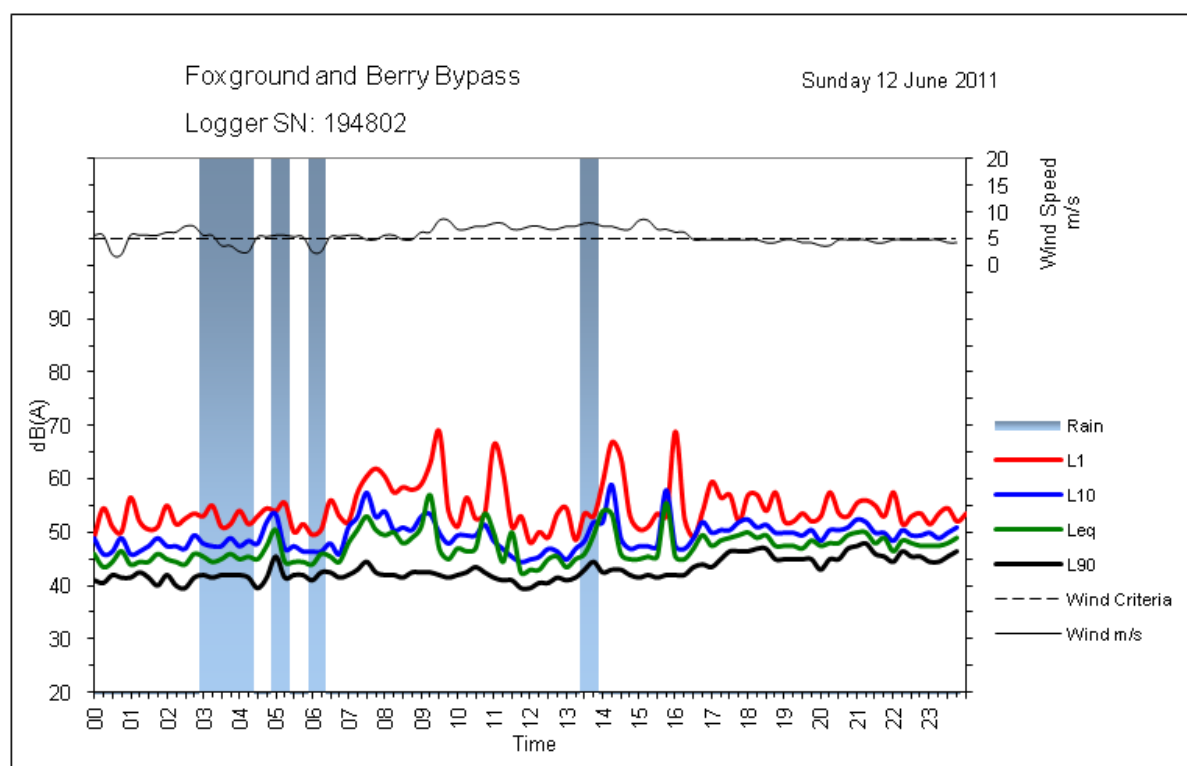
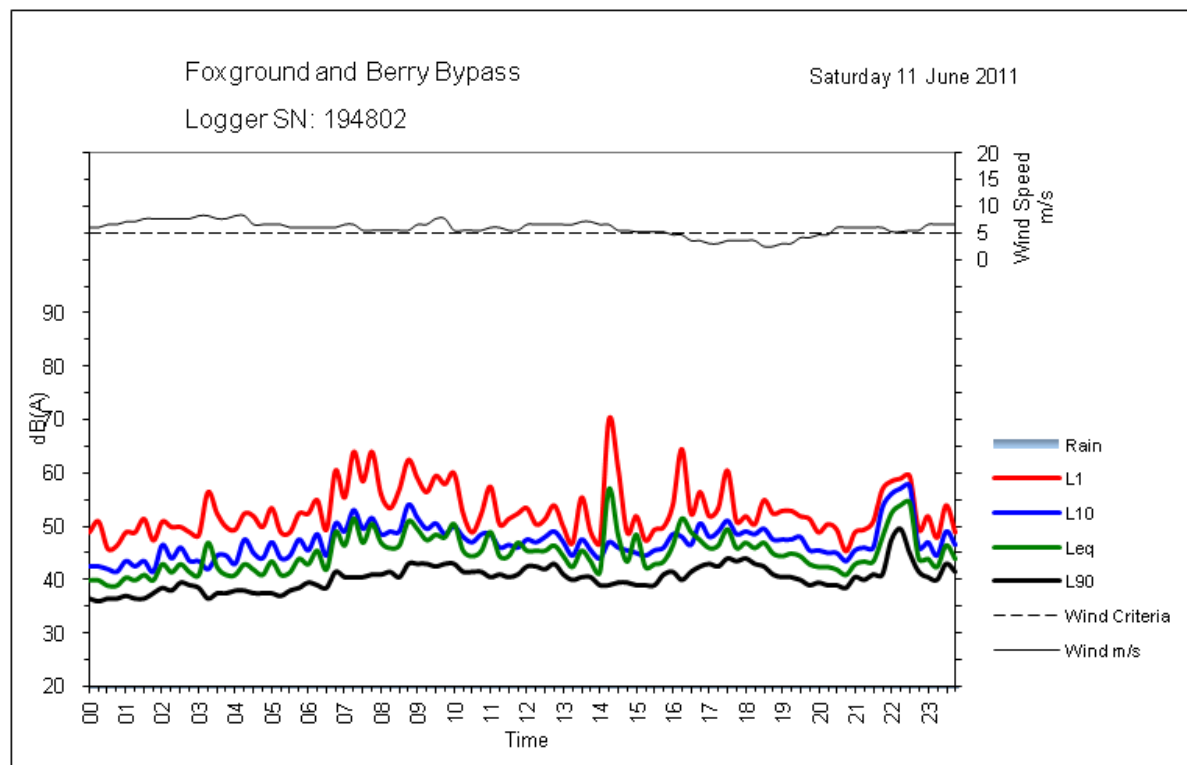


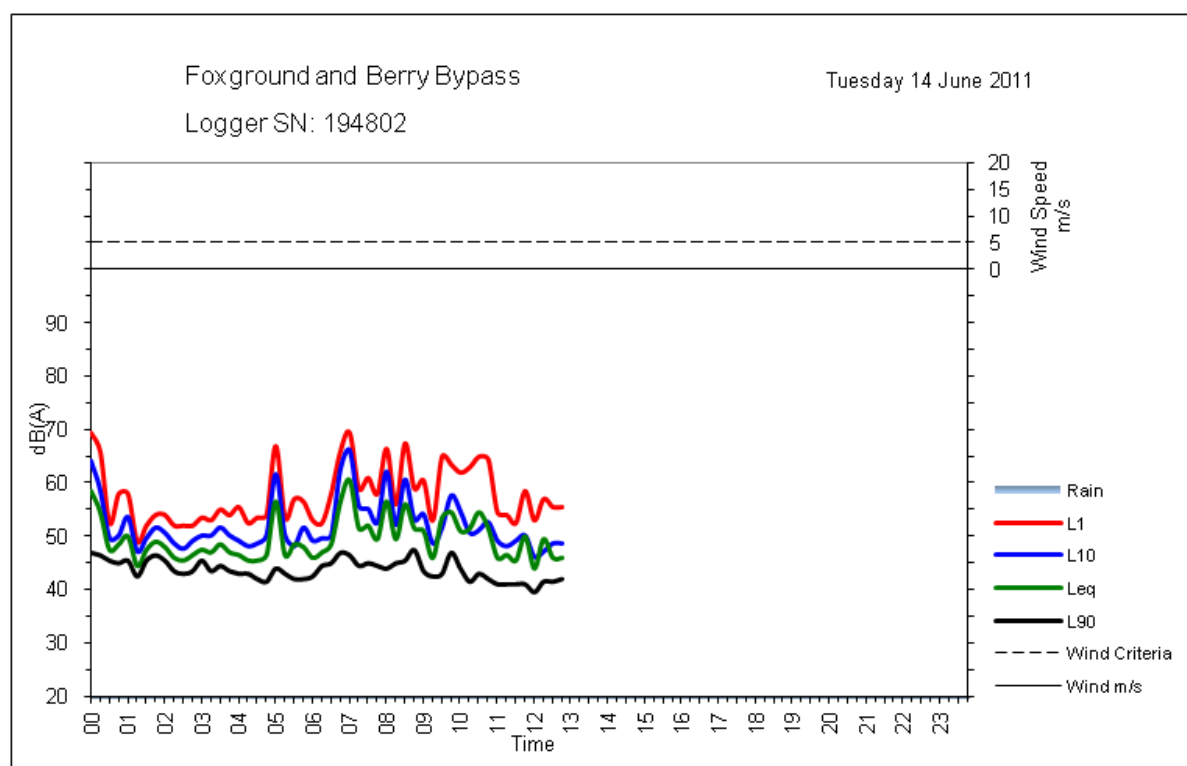
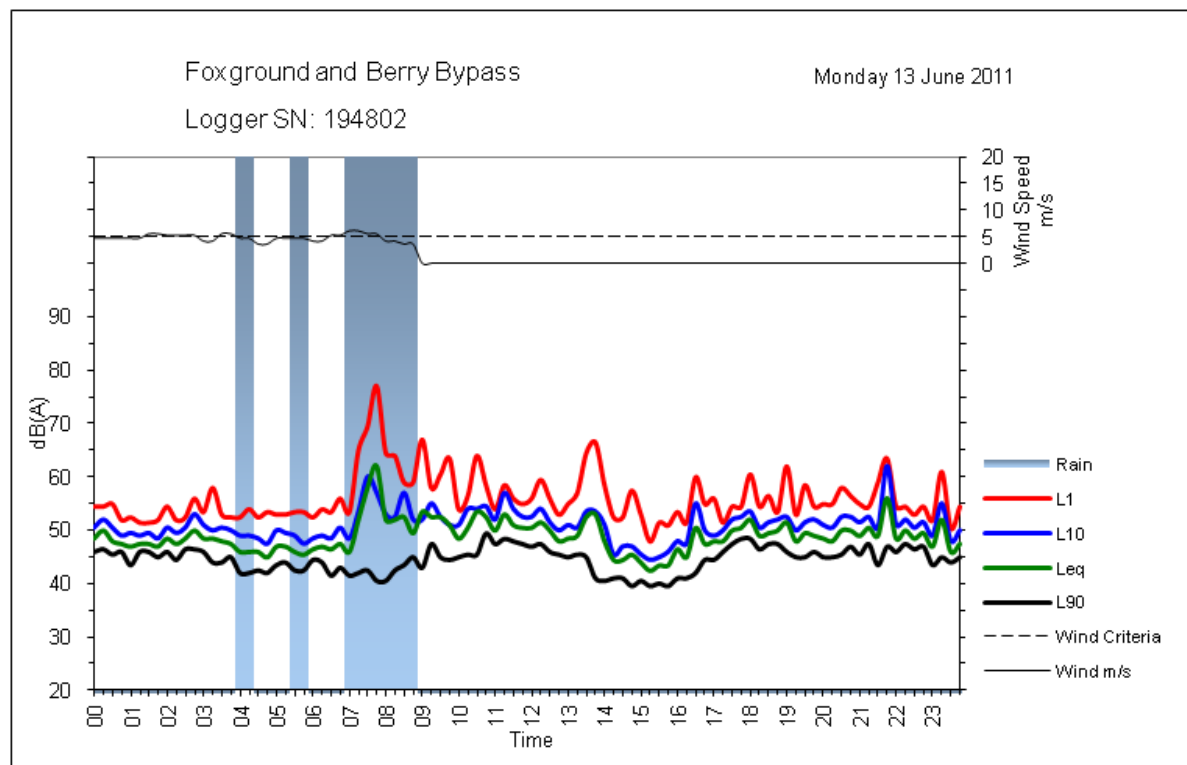




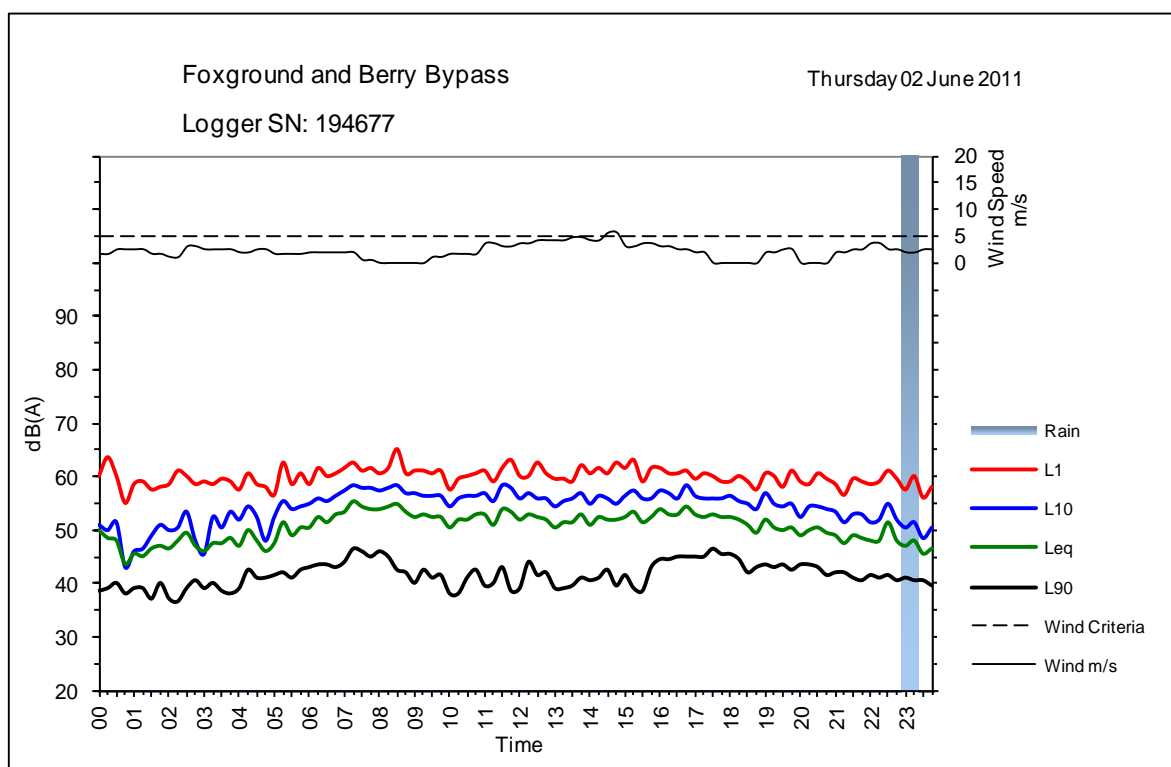
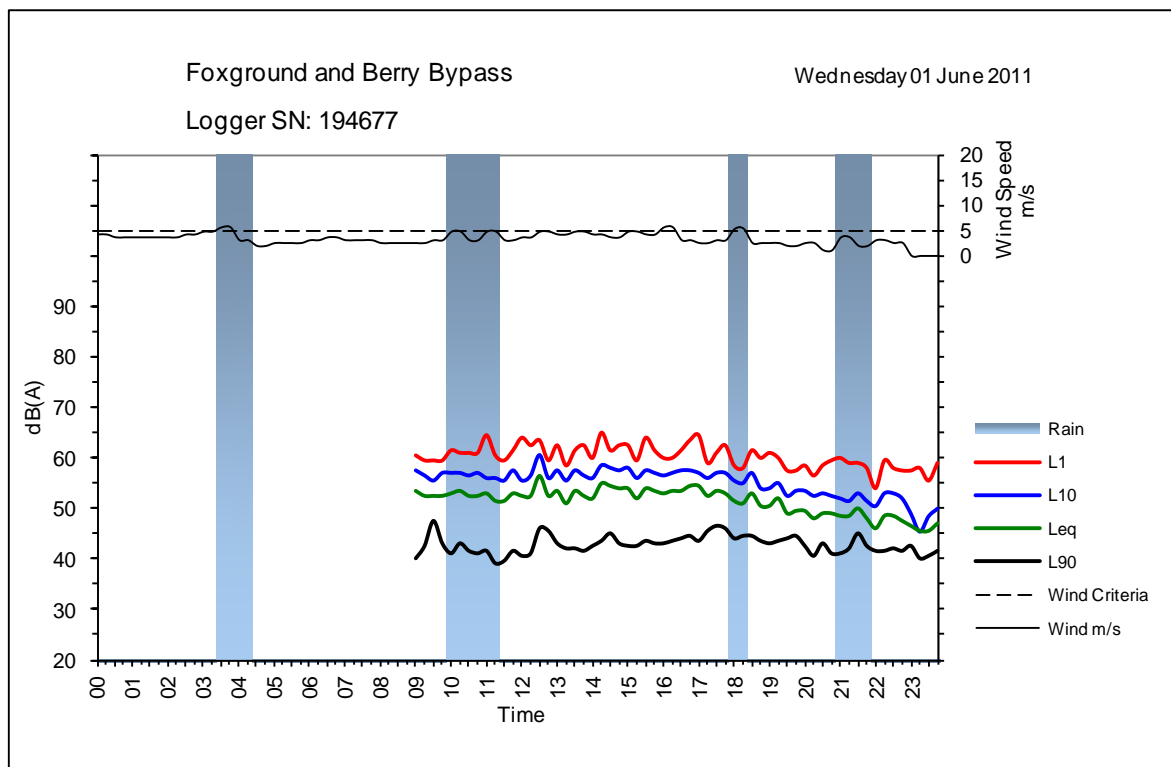


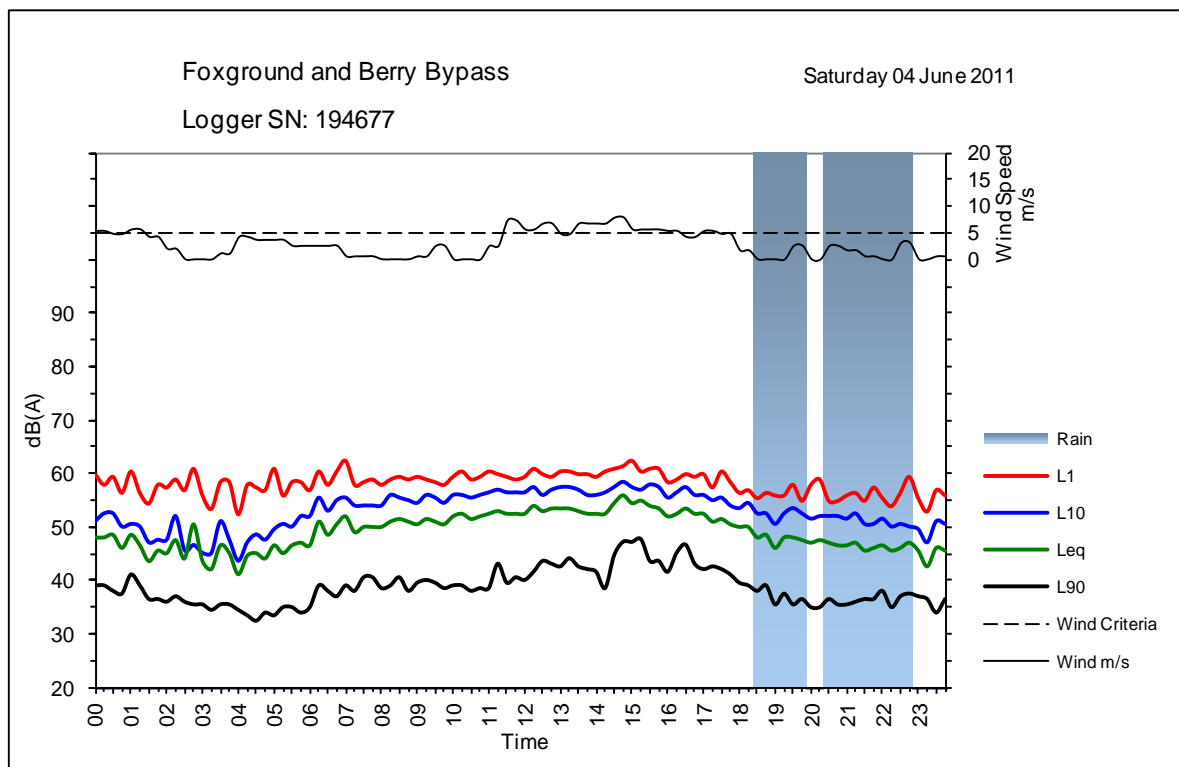
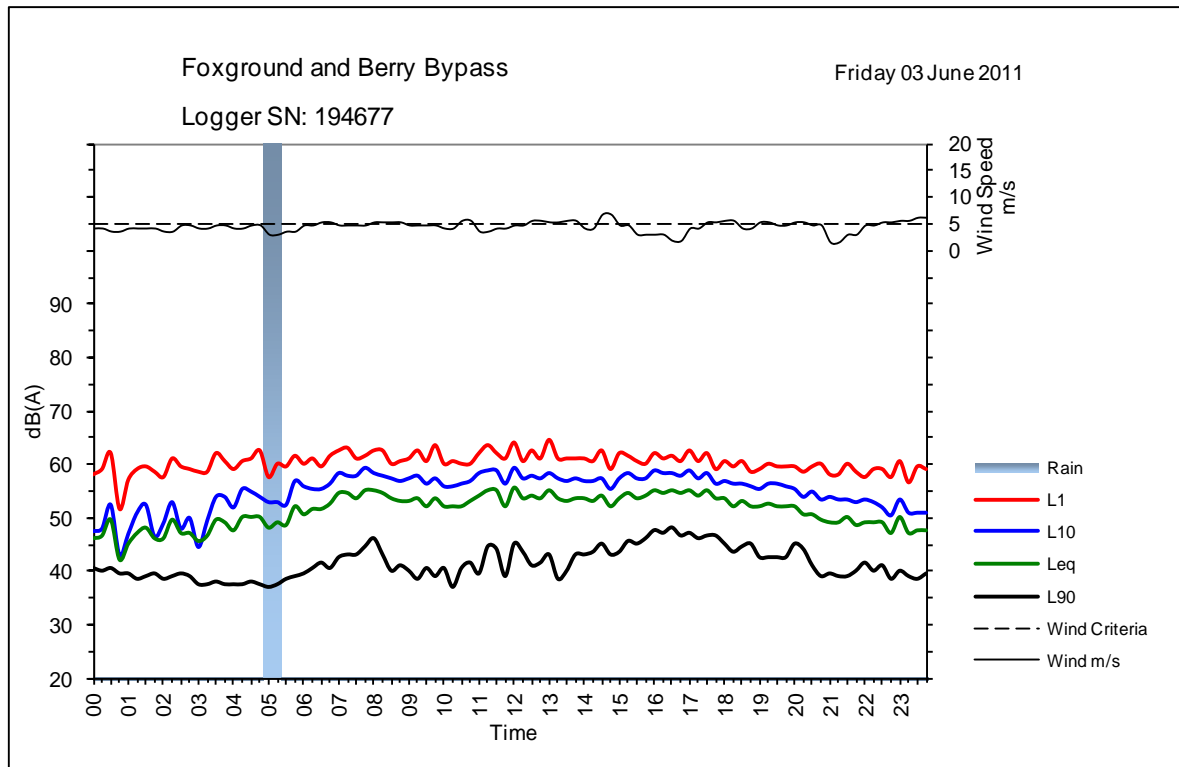


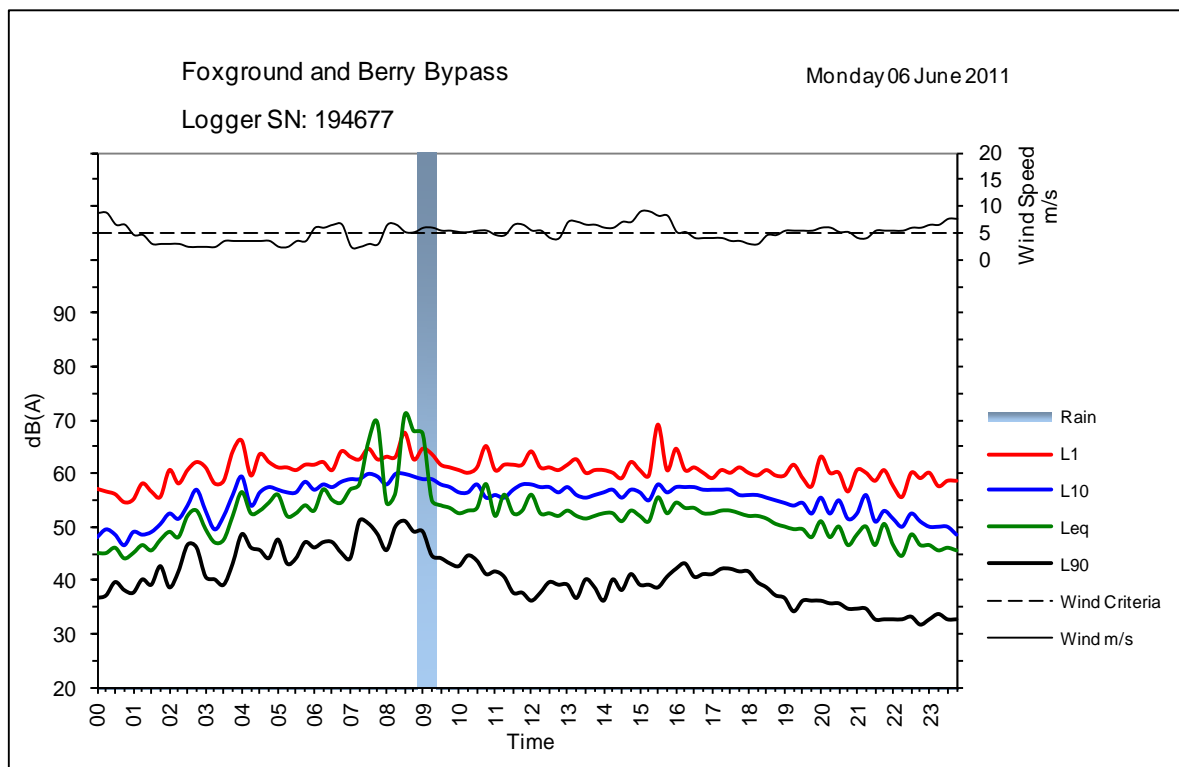
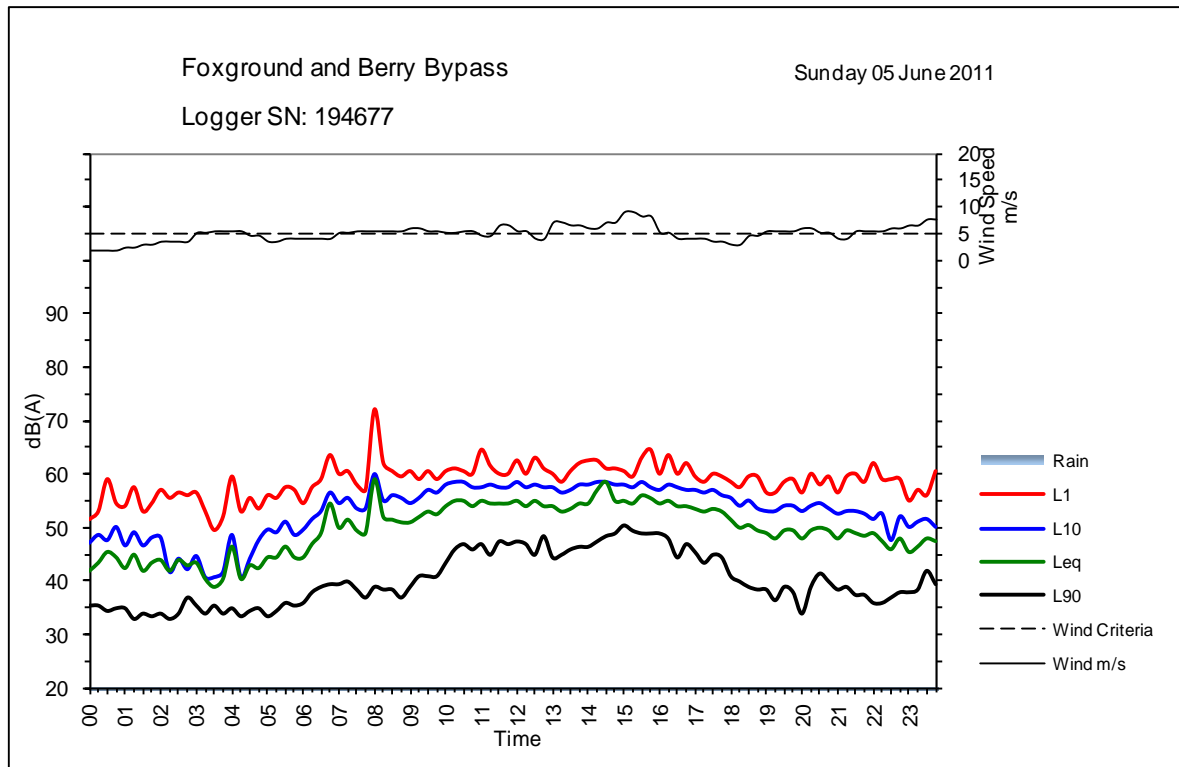


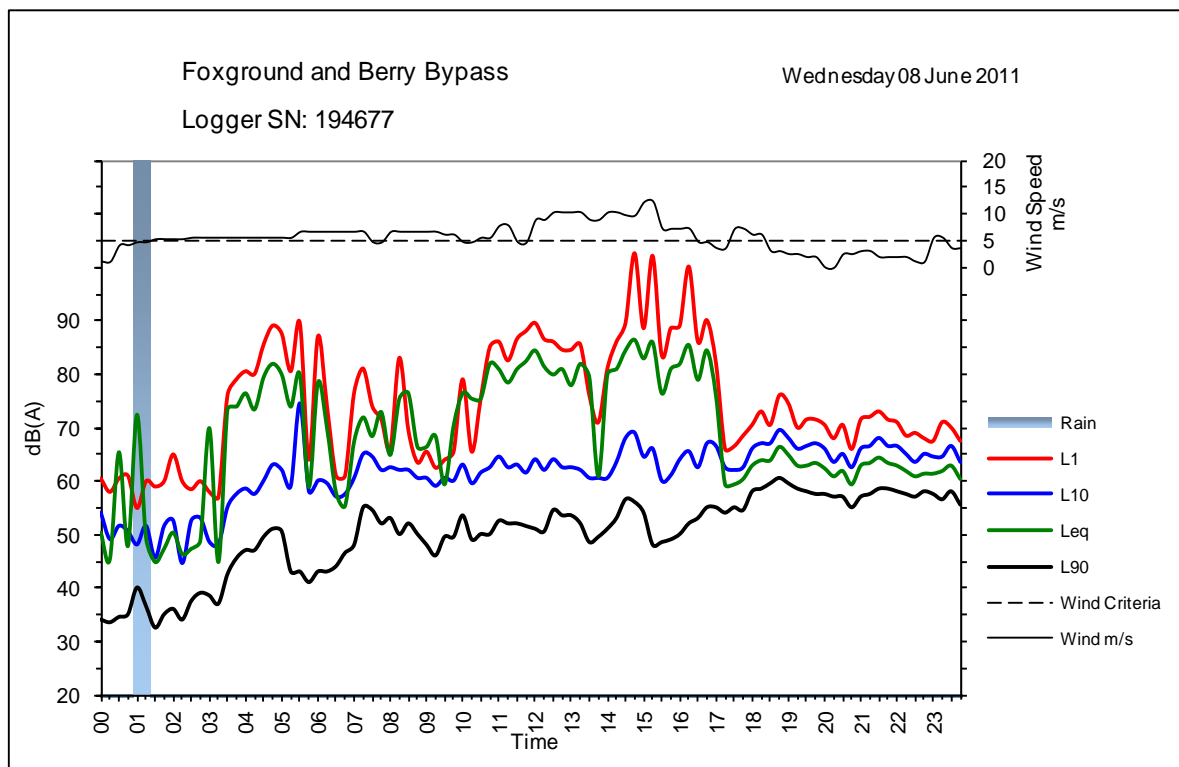
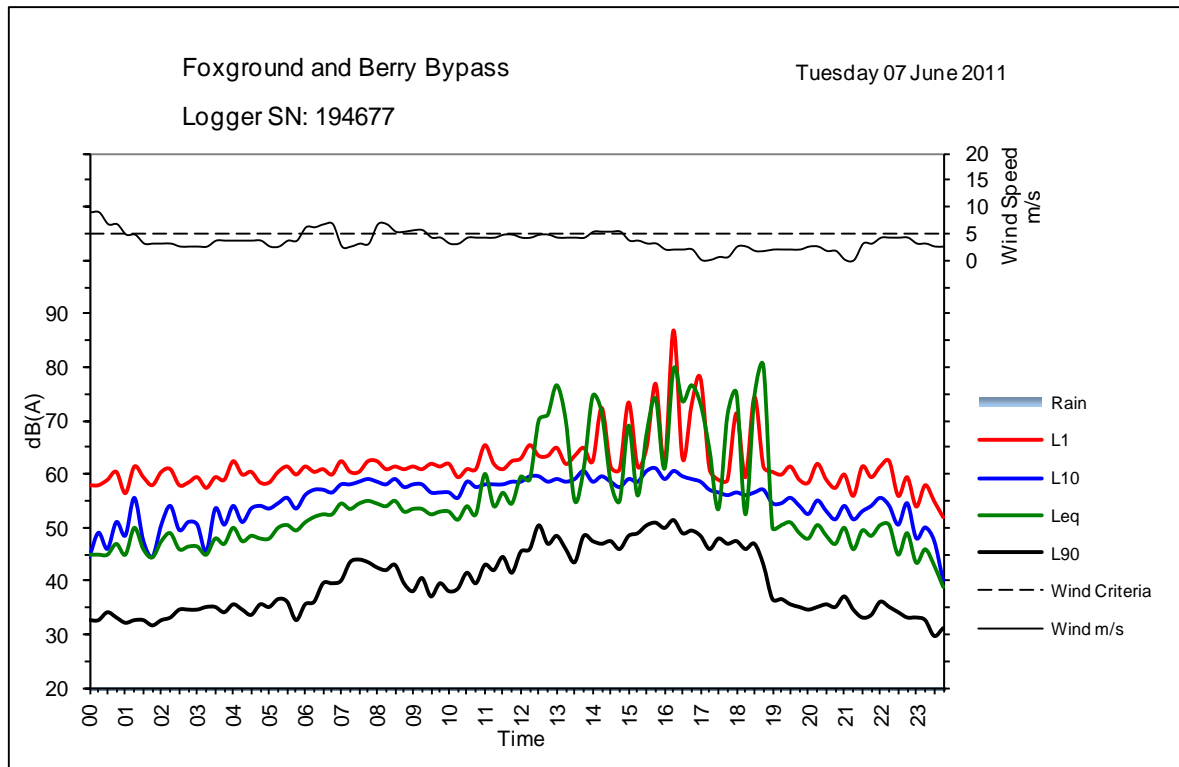


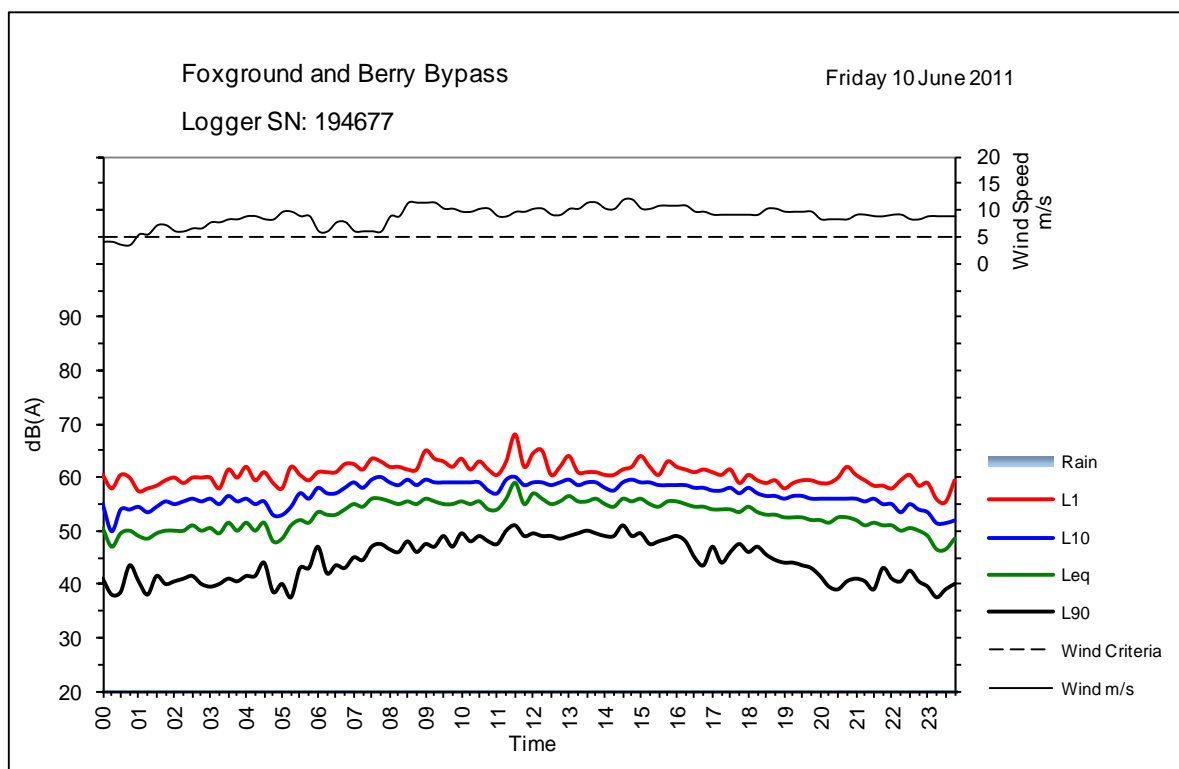
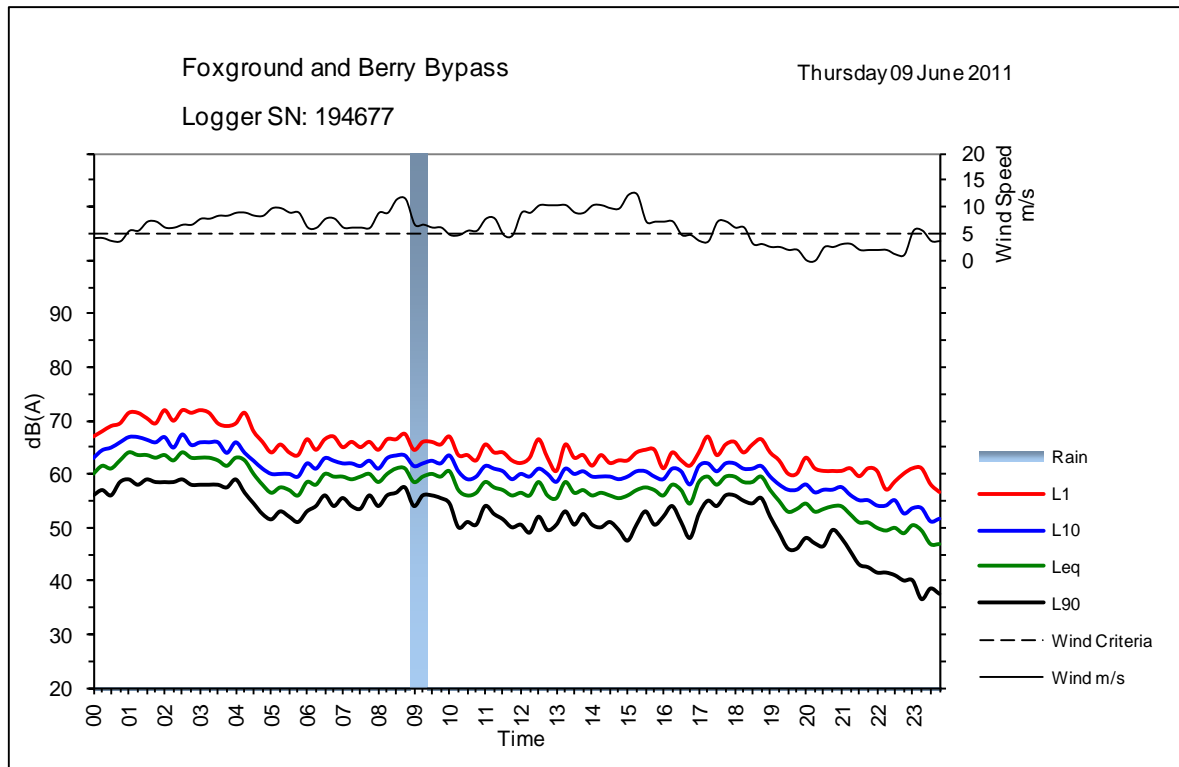
BG3

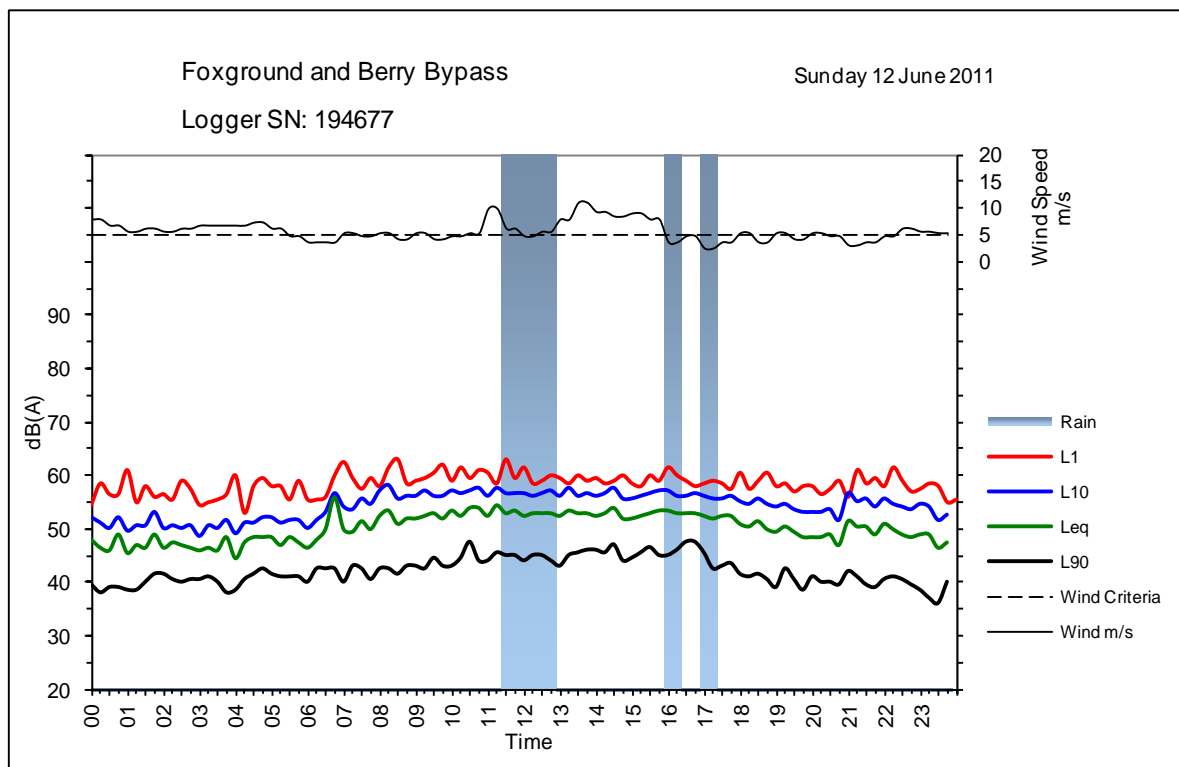
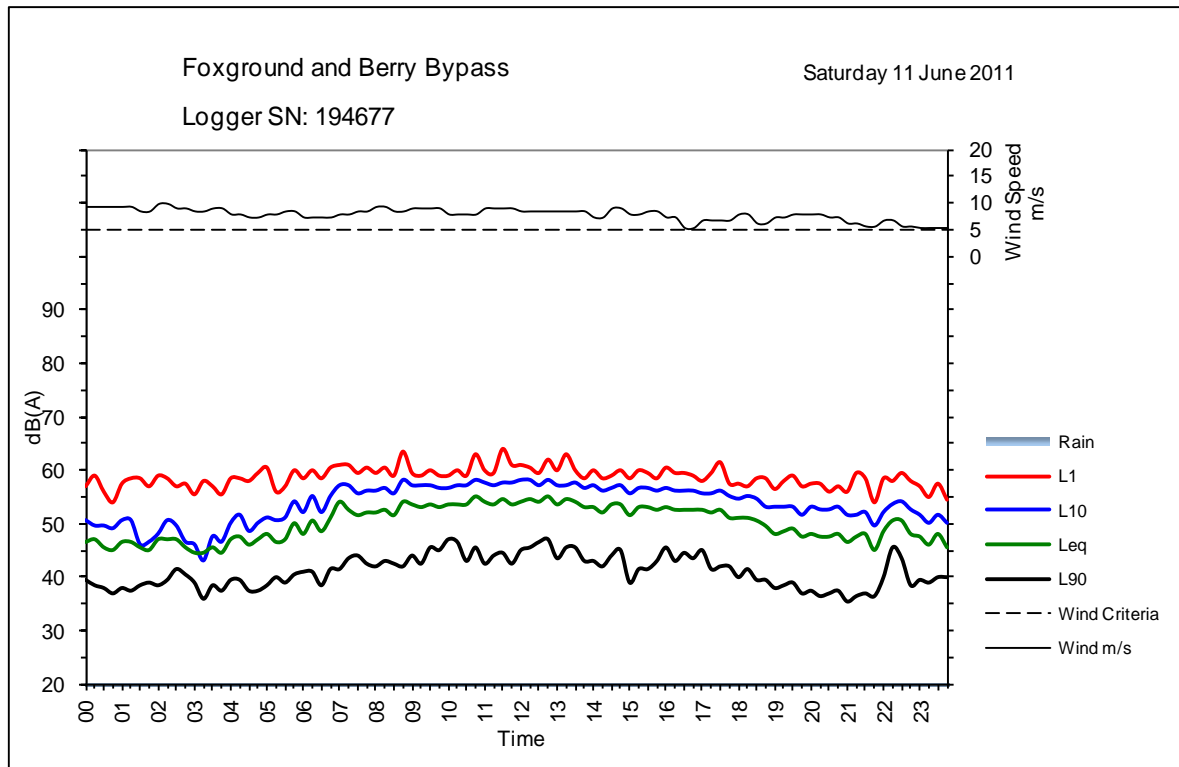


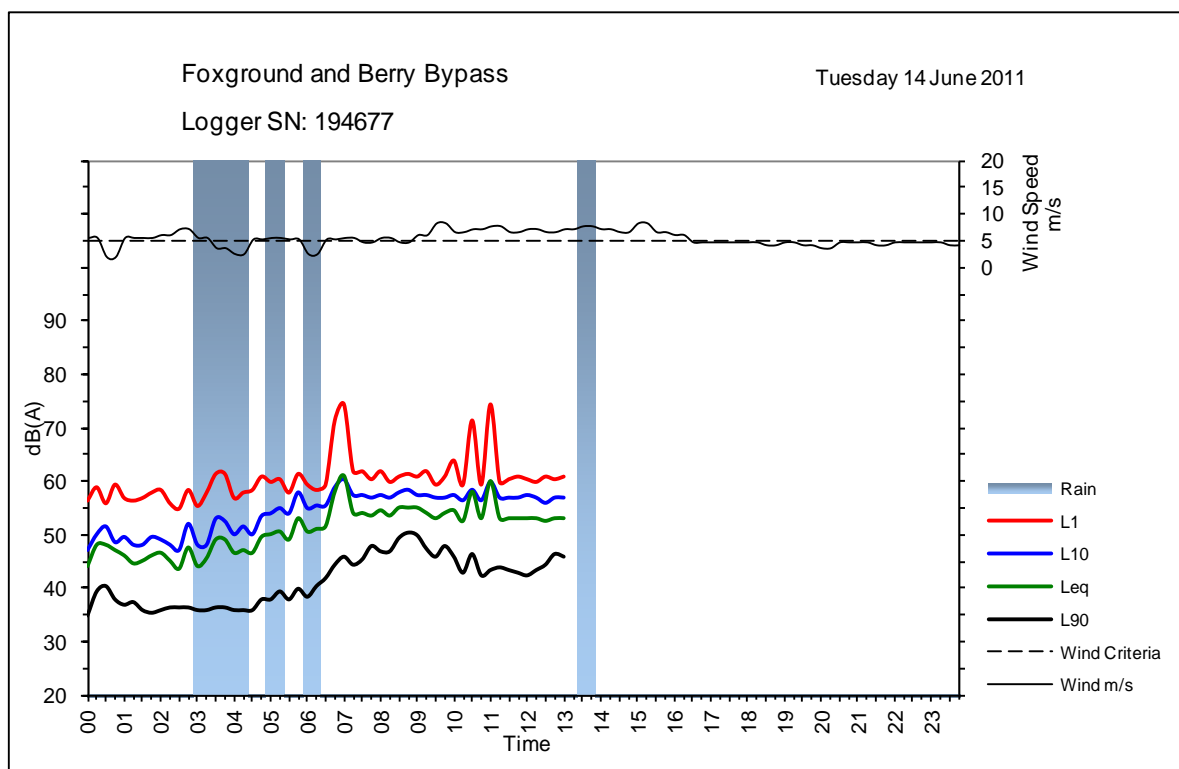
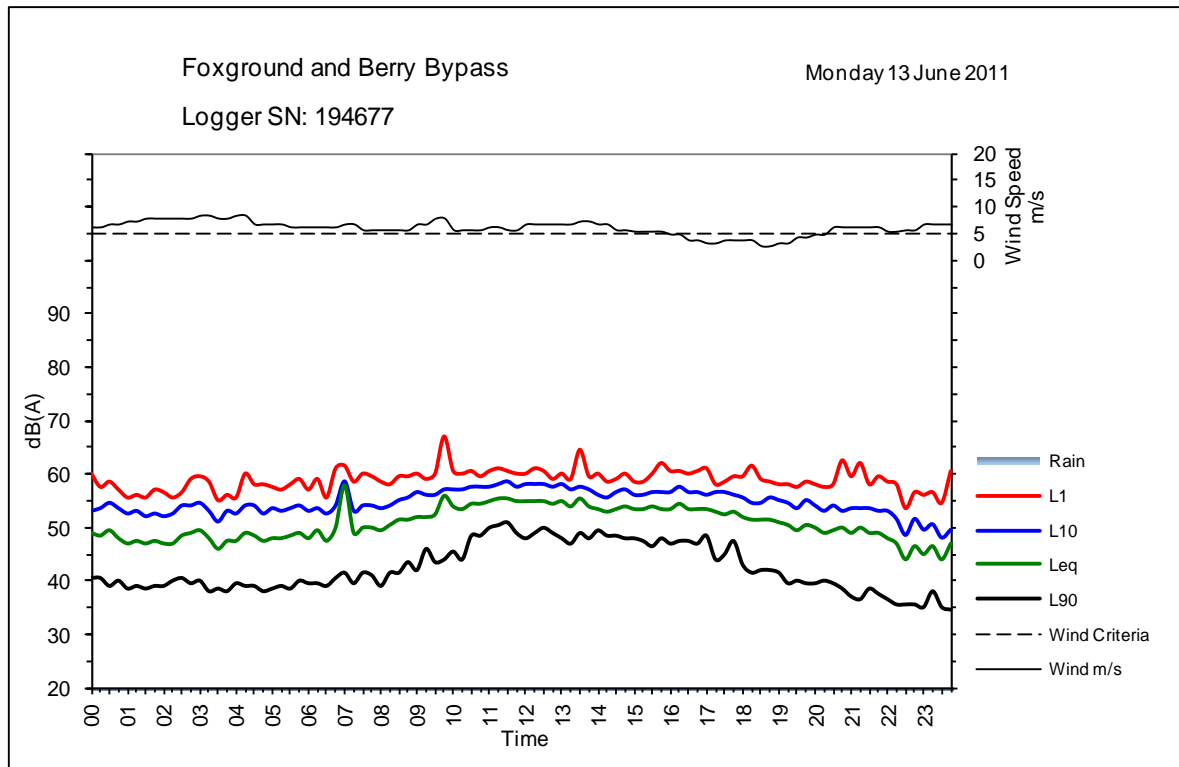




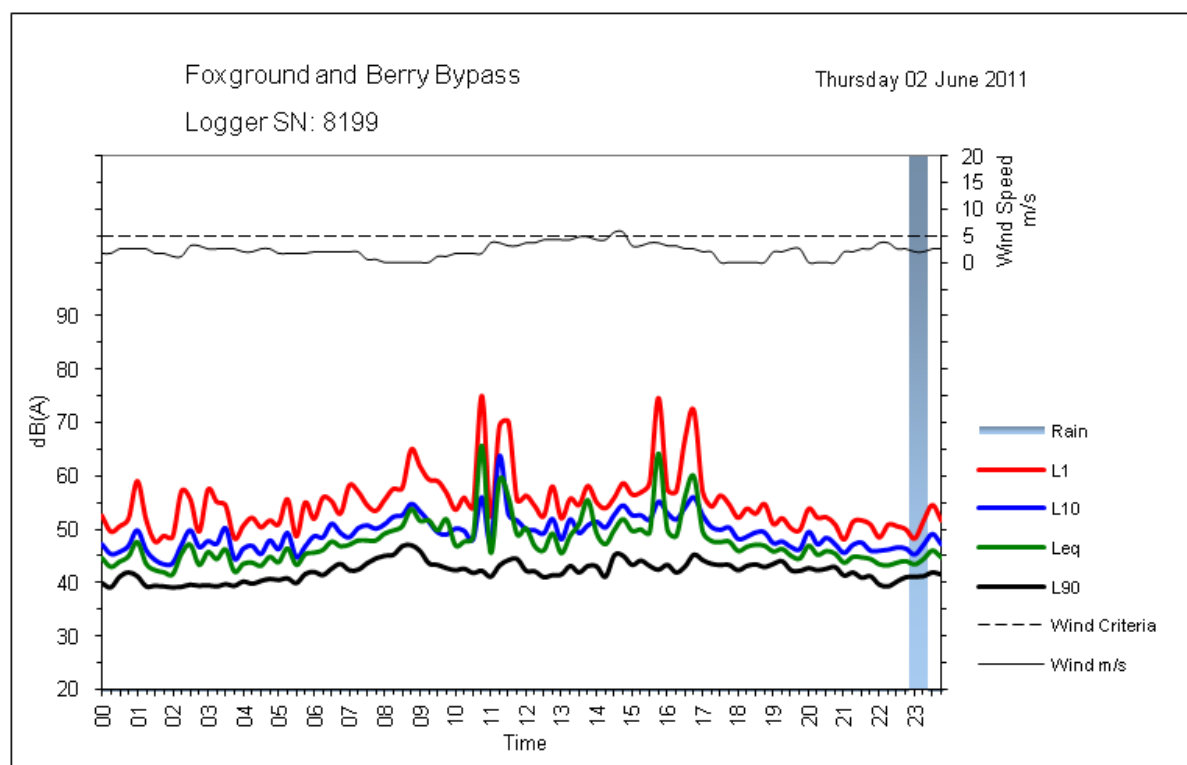
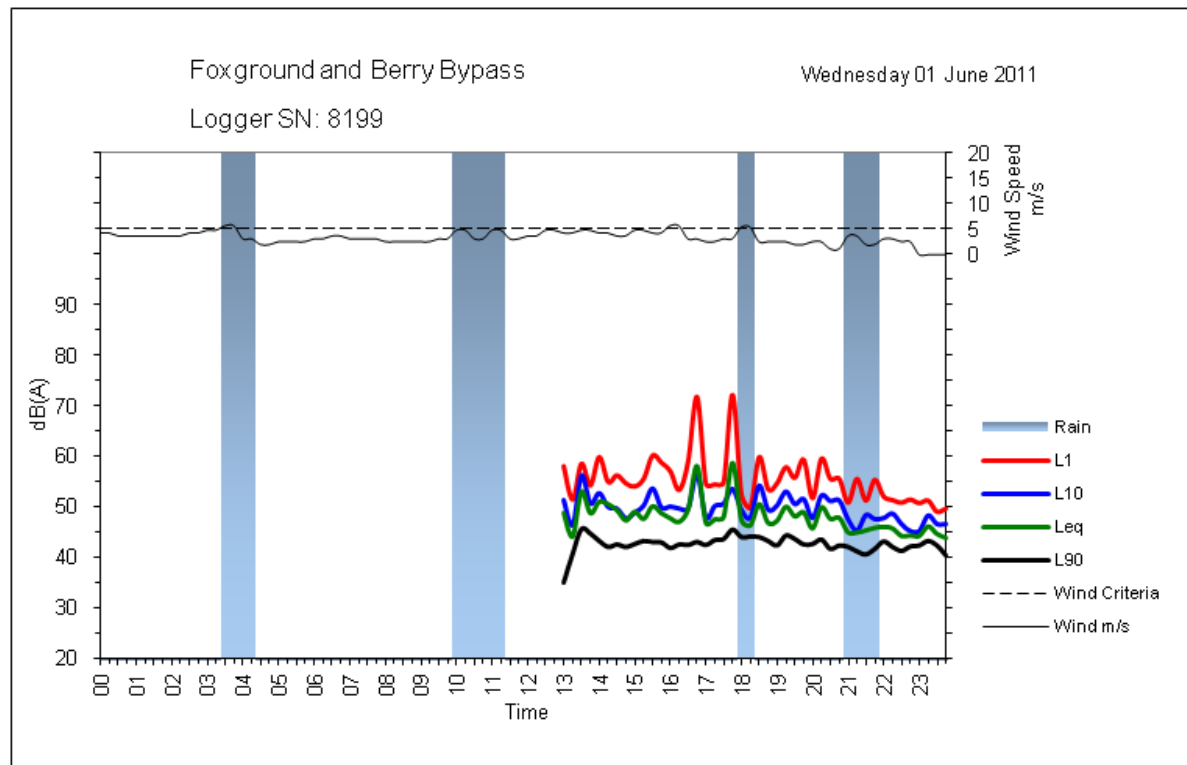


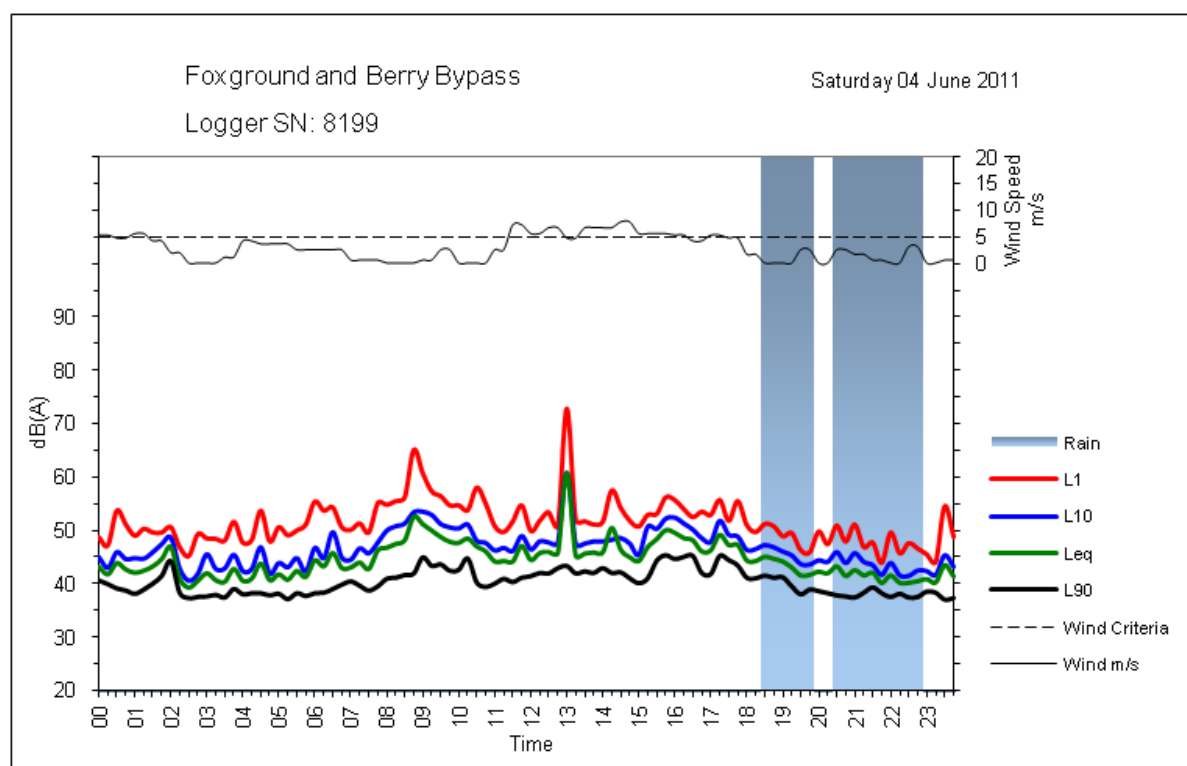
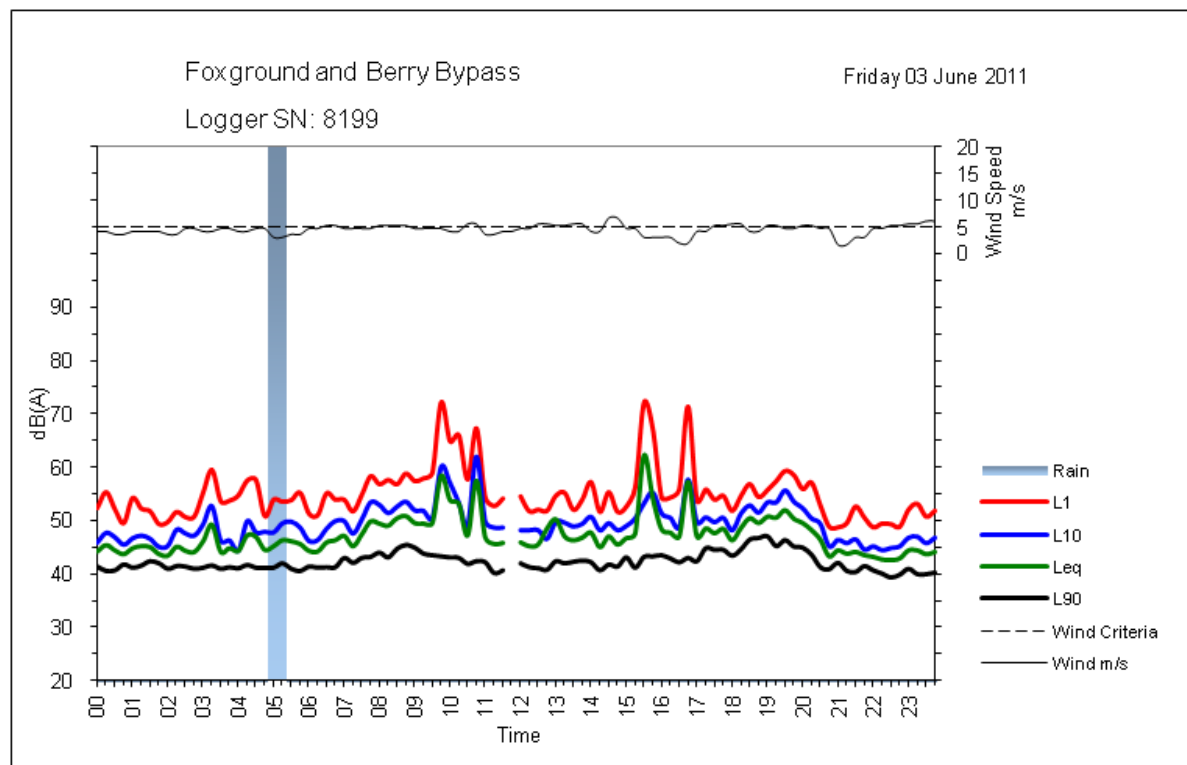


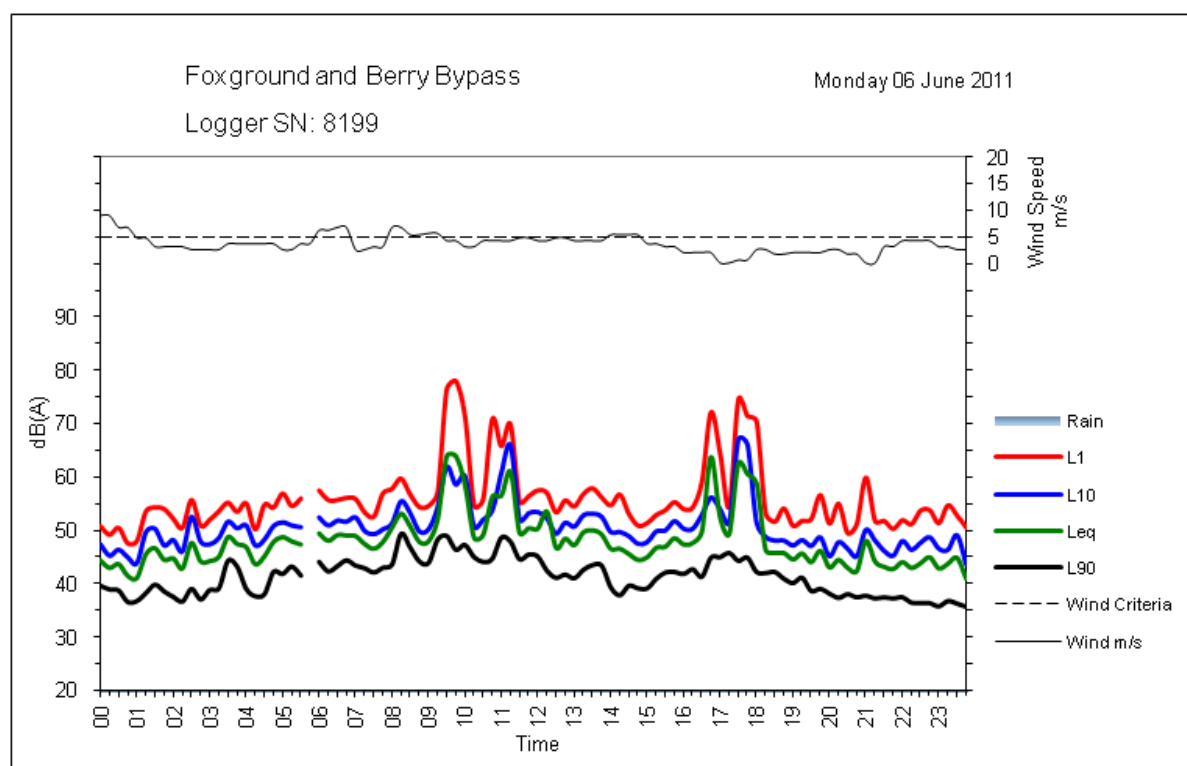
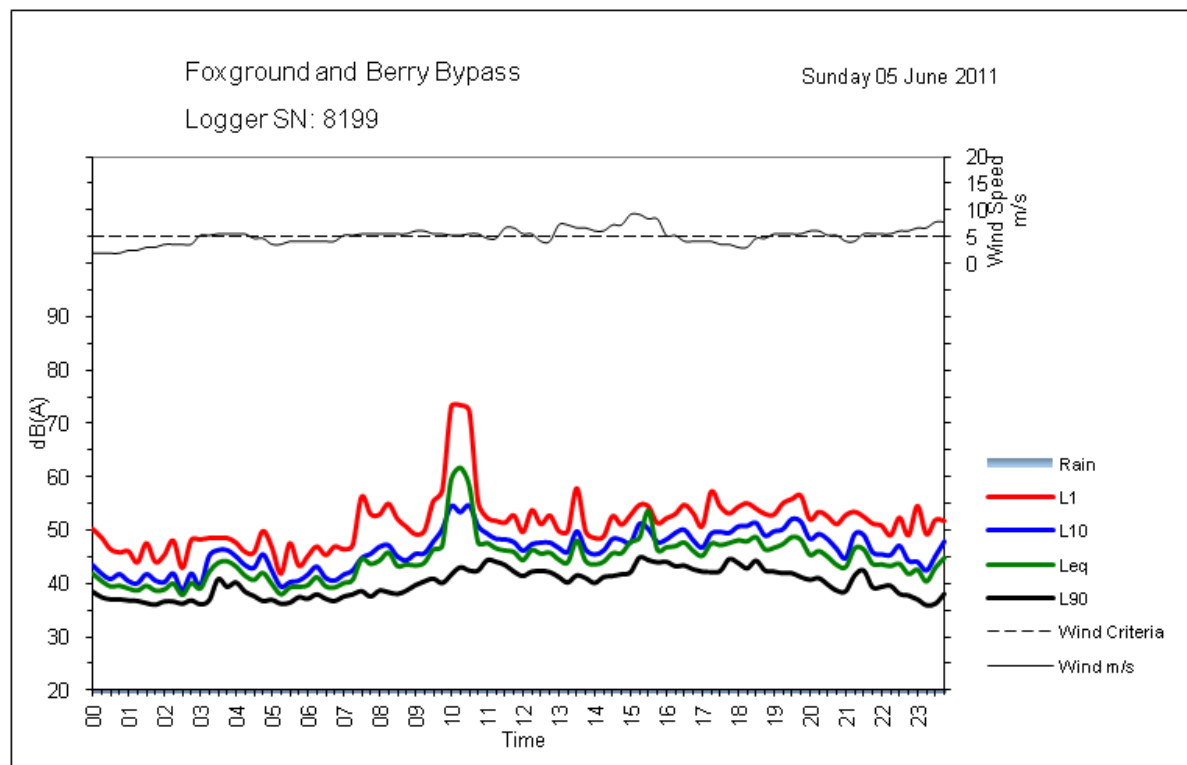


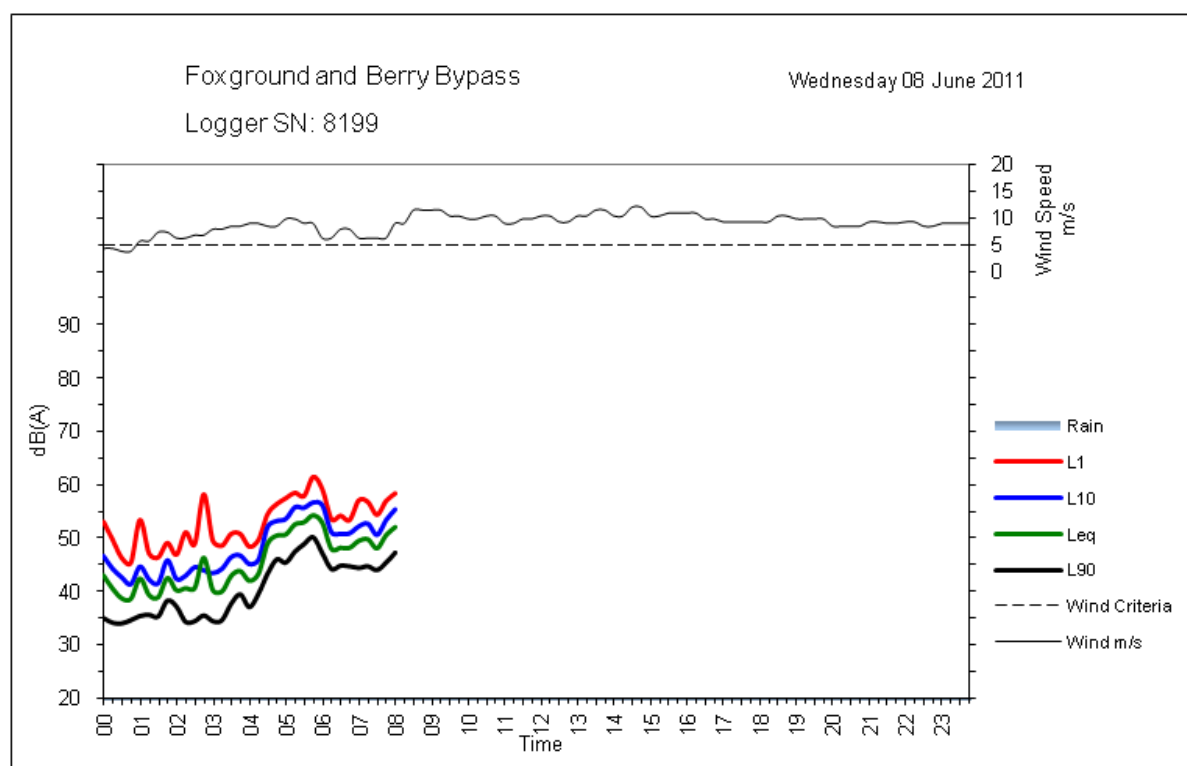
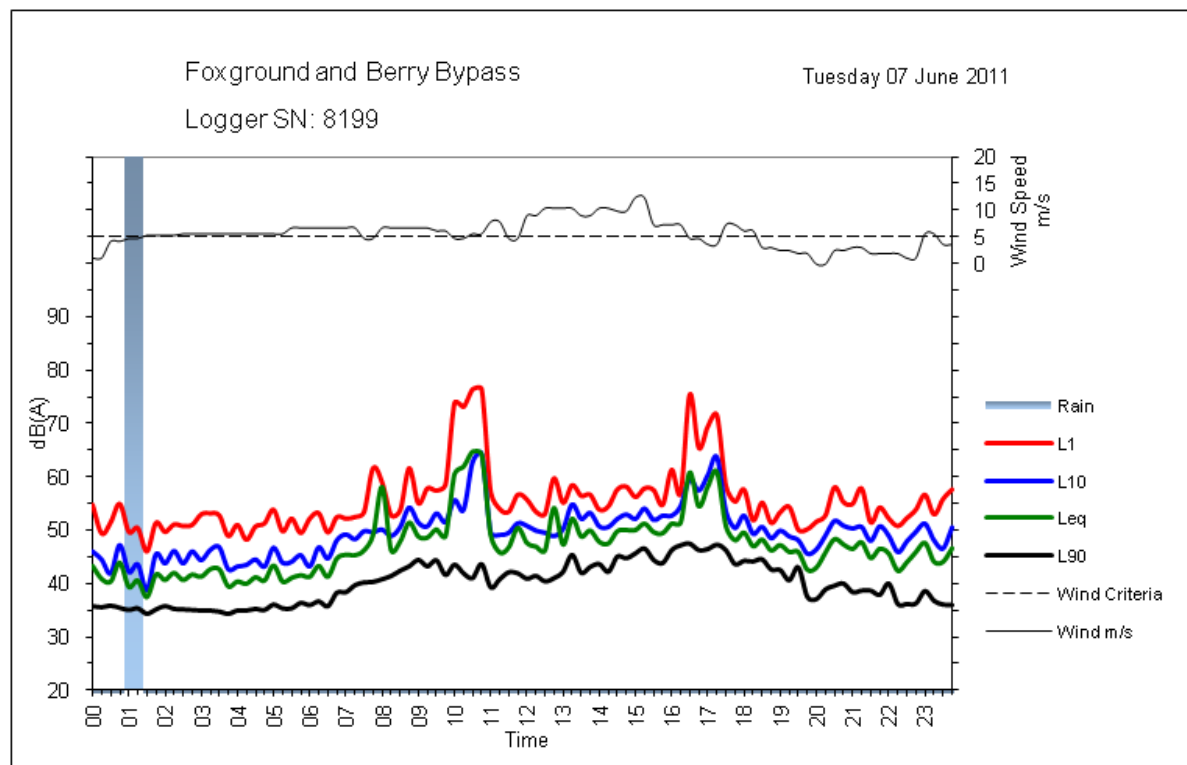


BG4

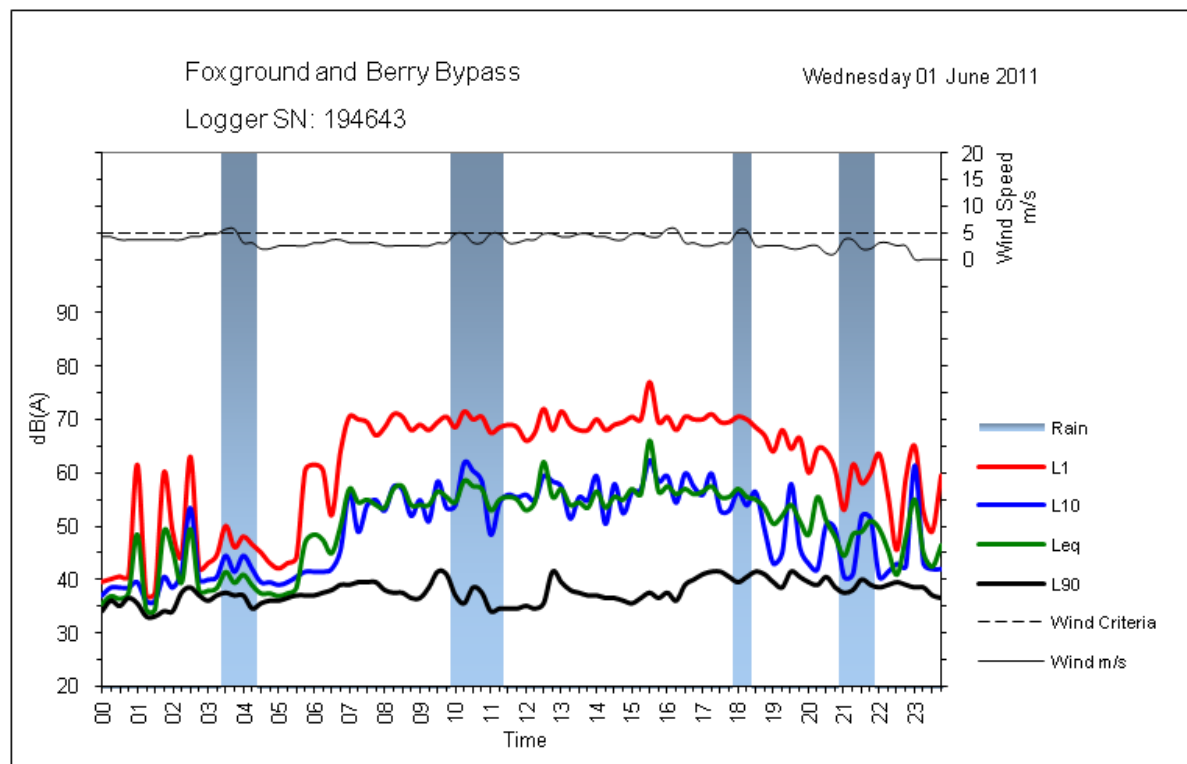
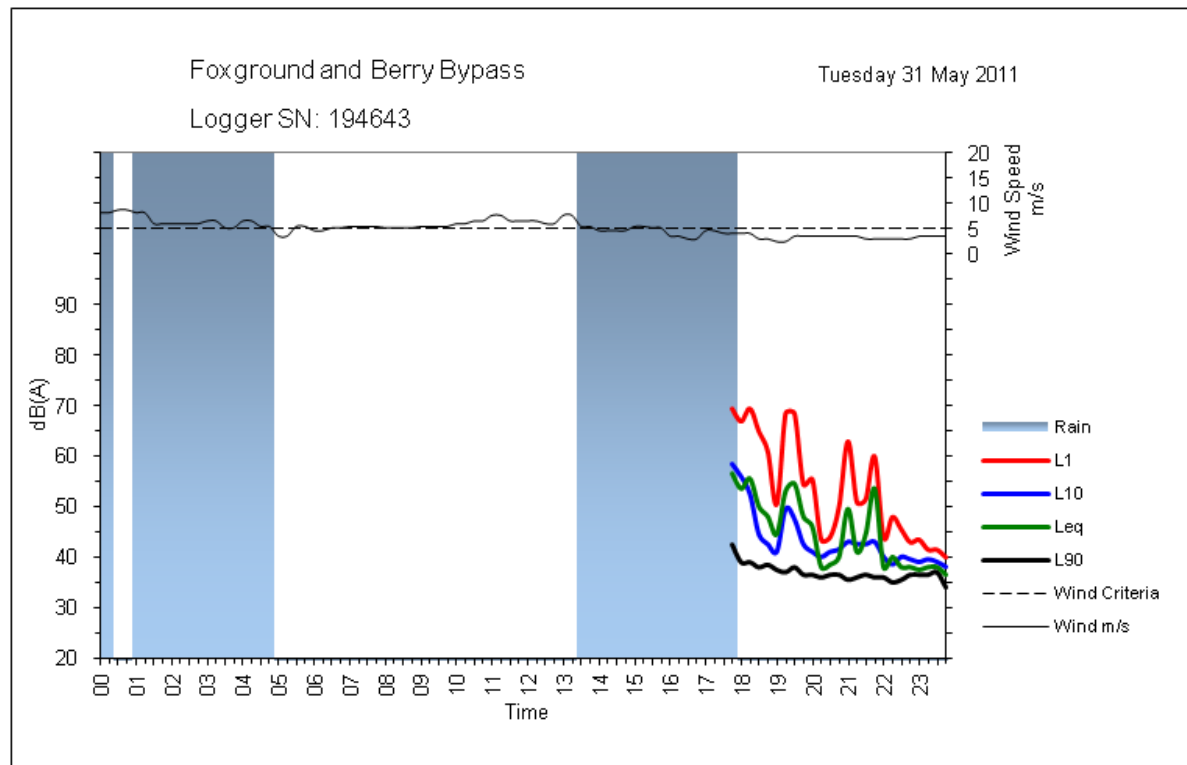


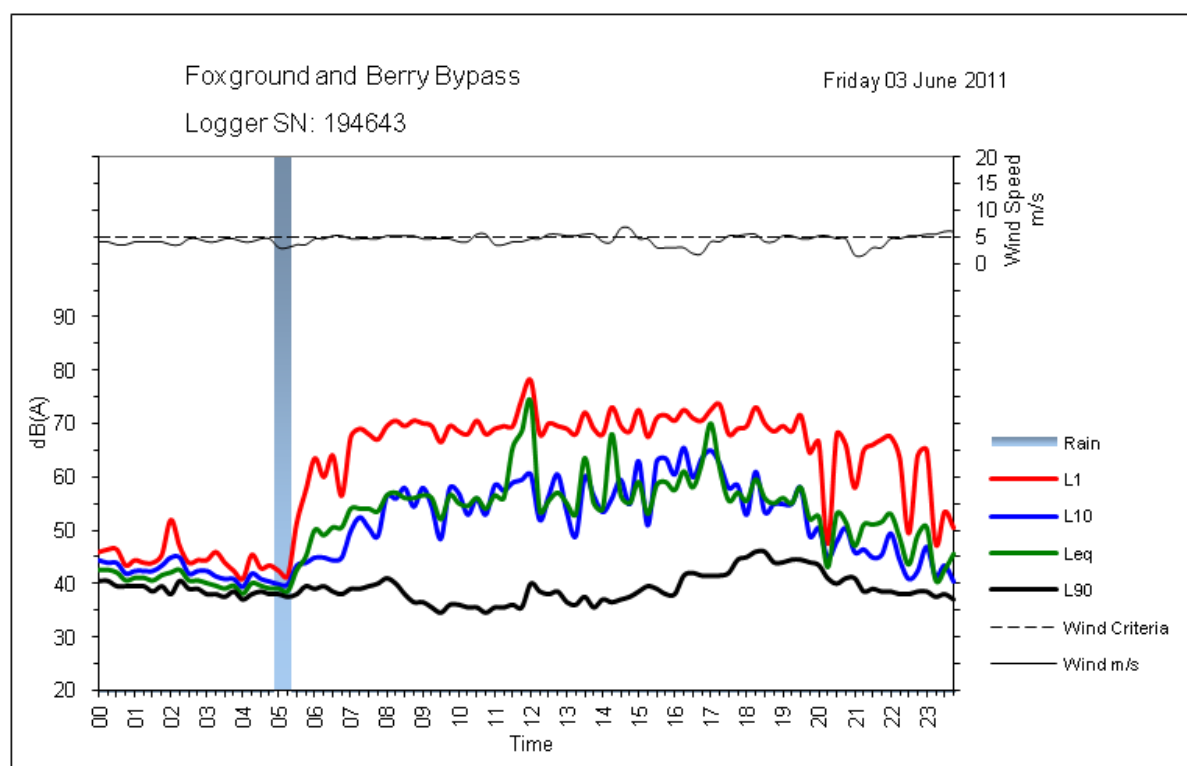
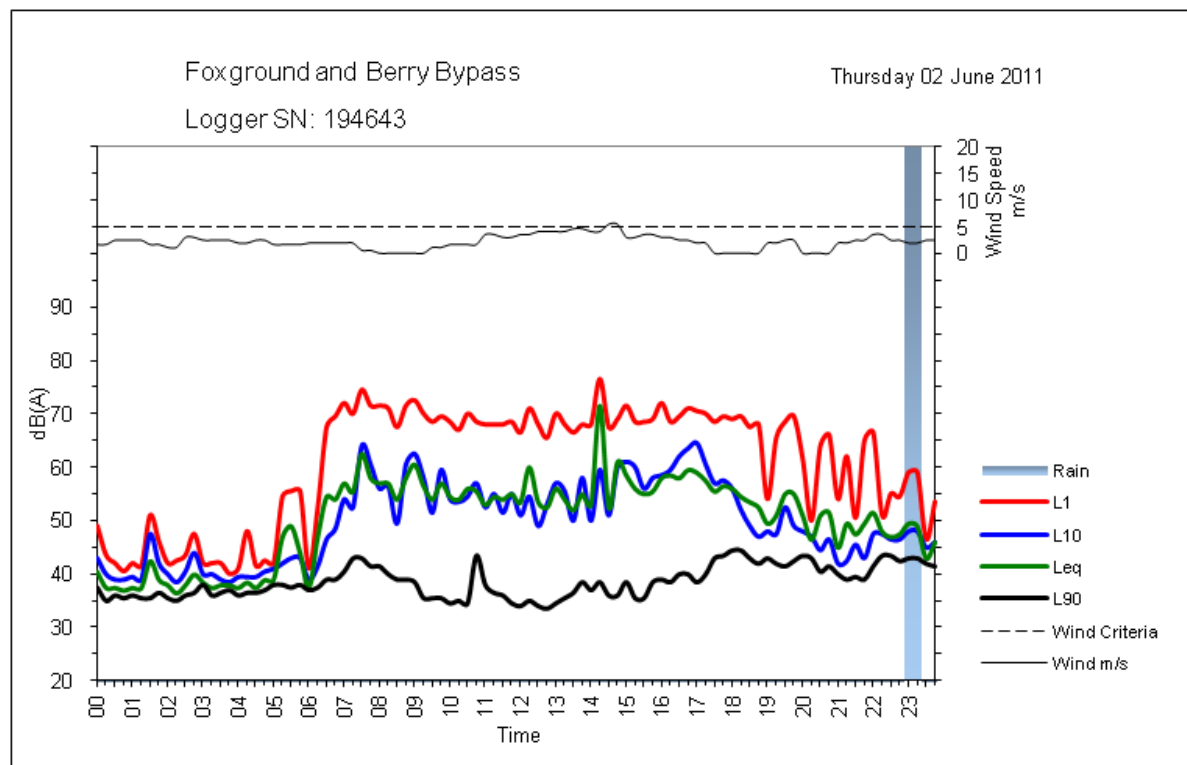


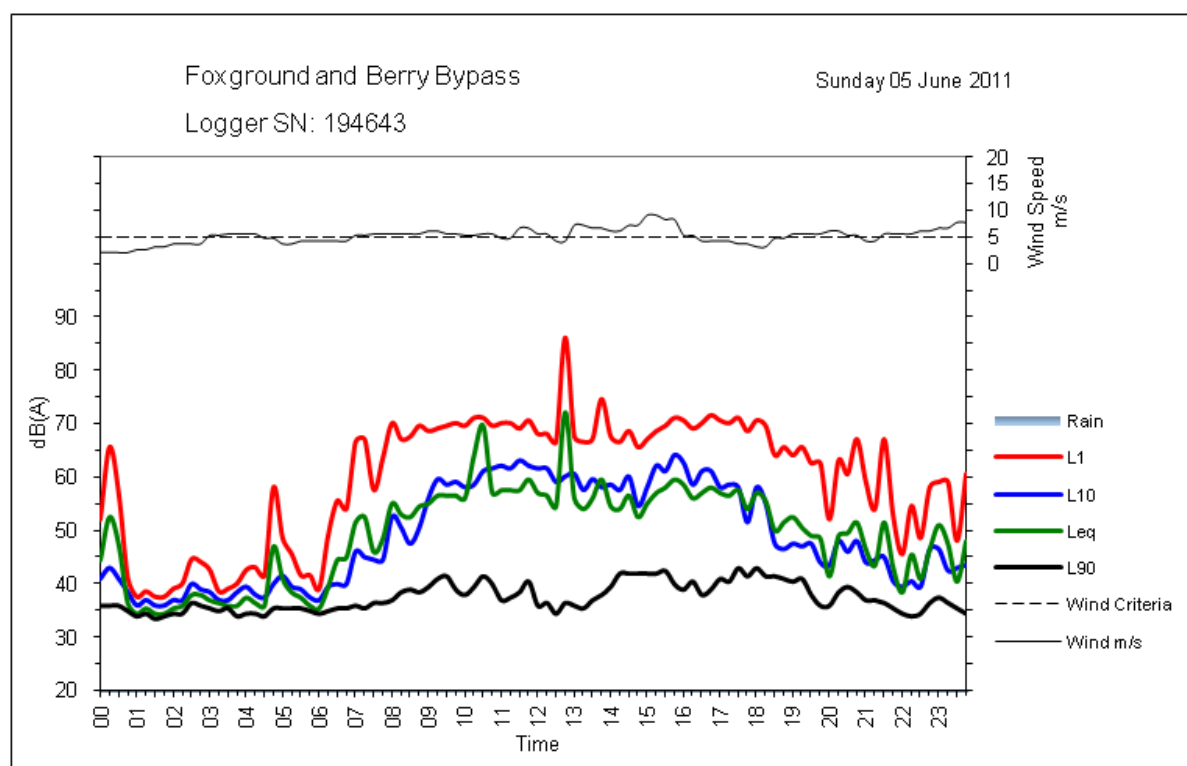
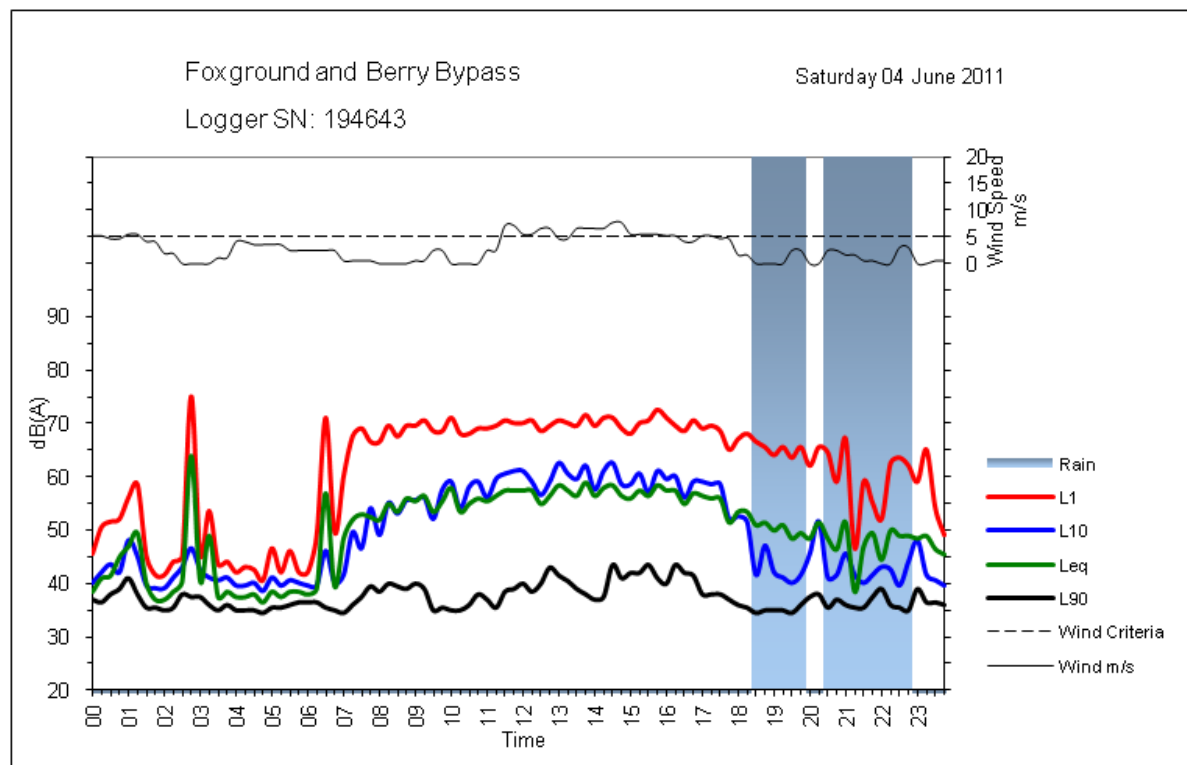


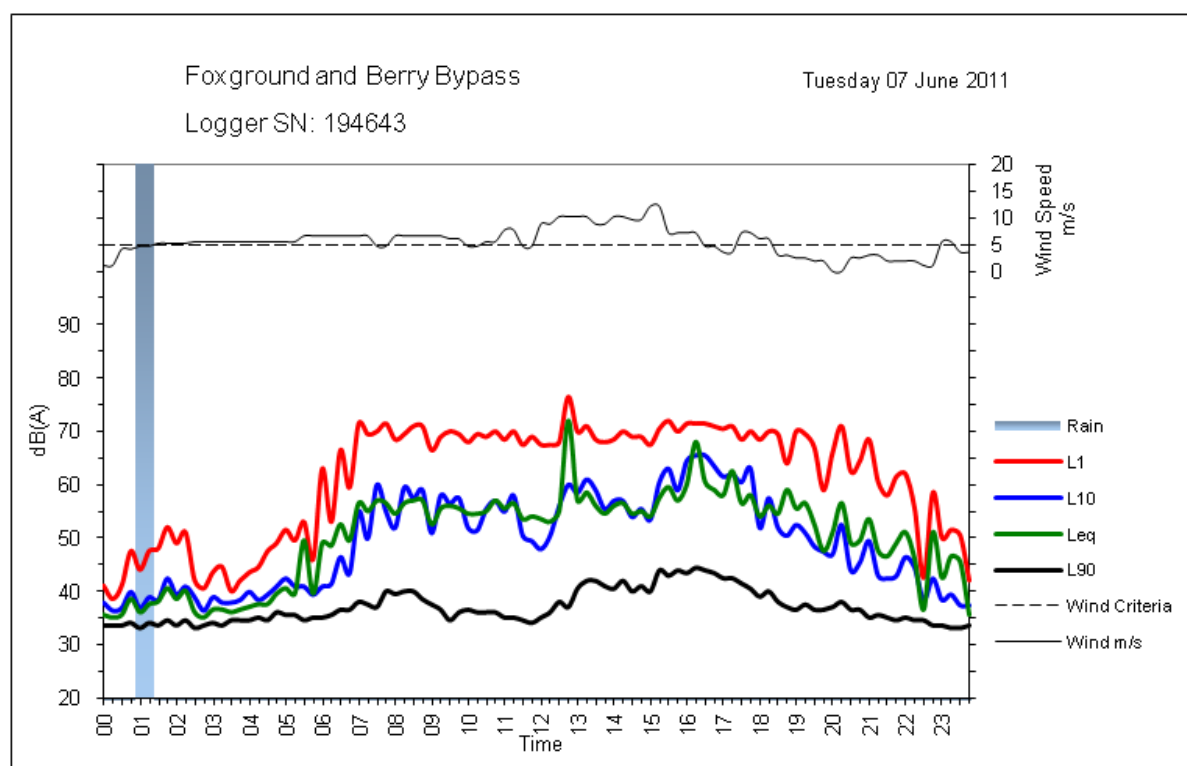
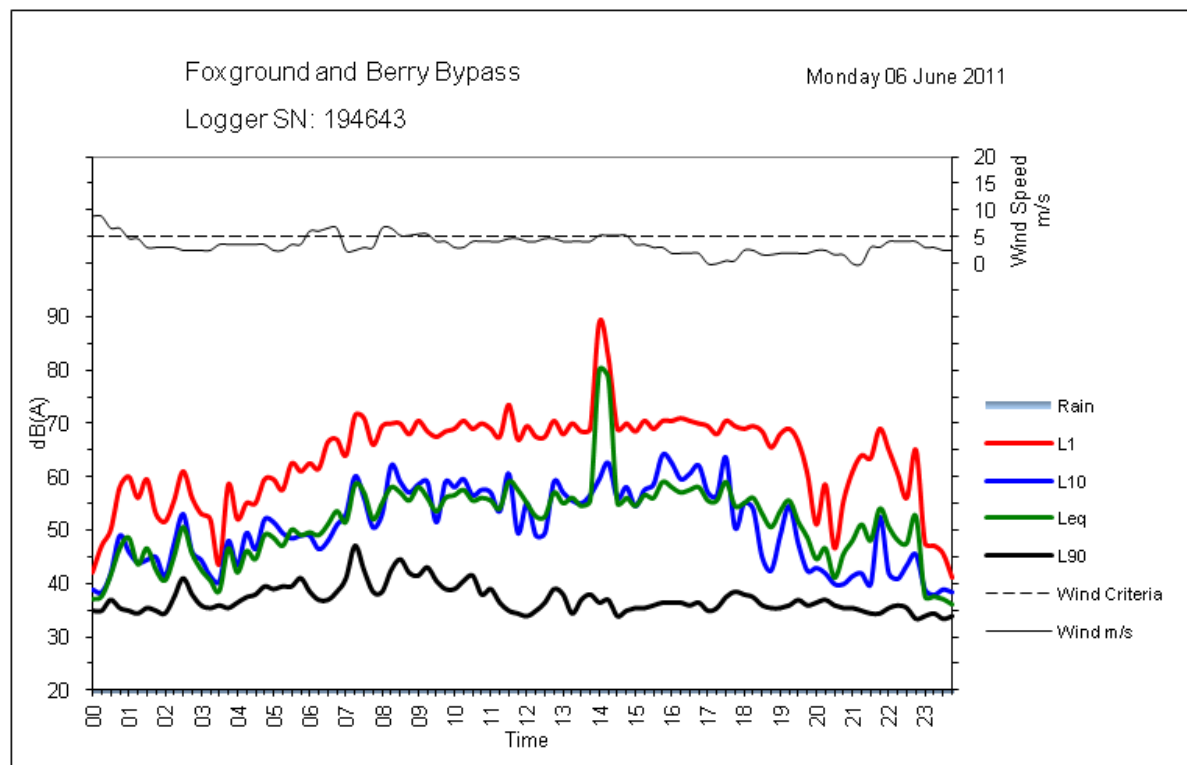


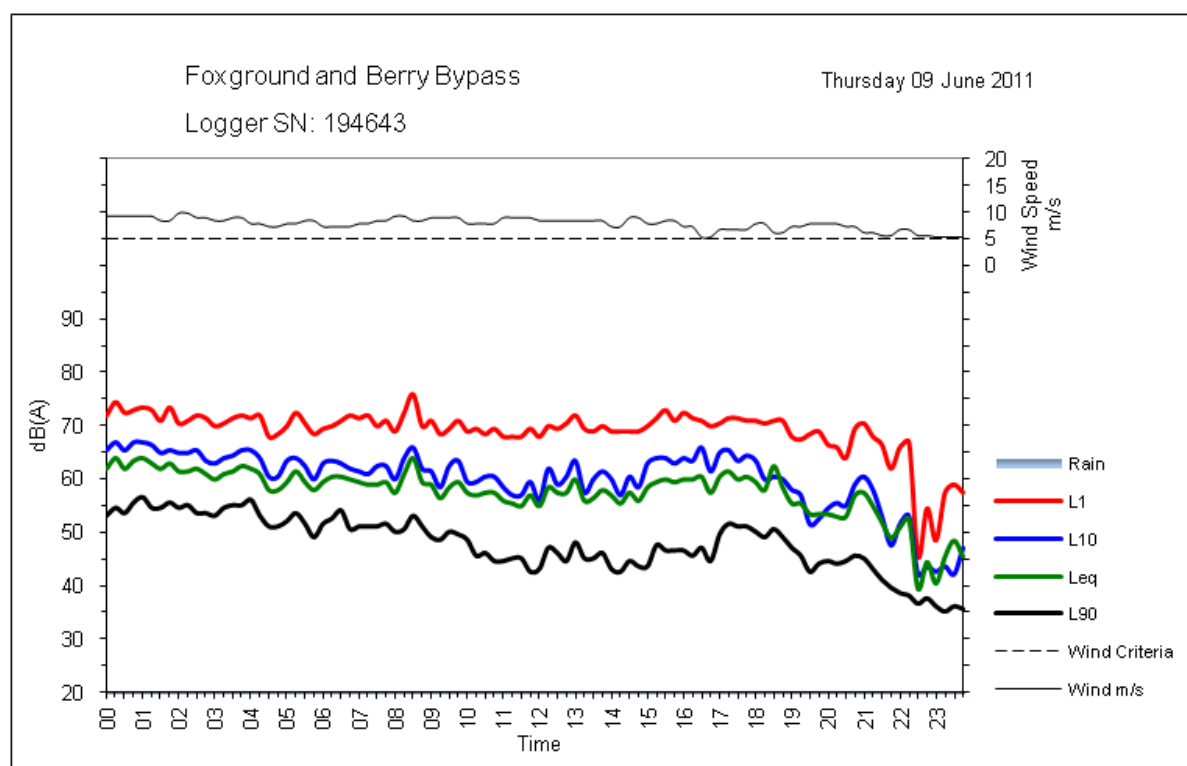
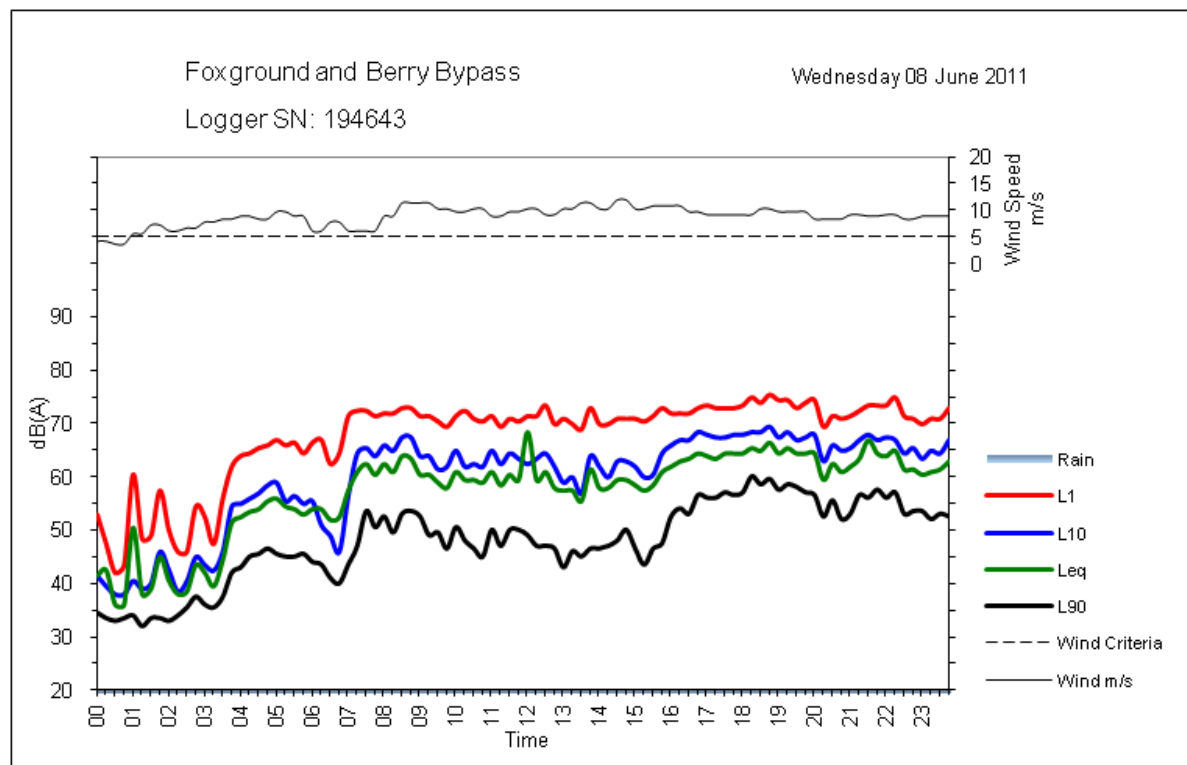
BG5

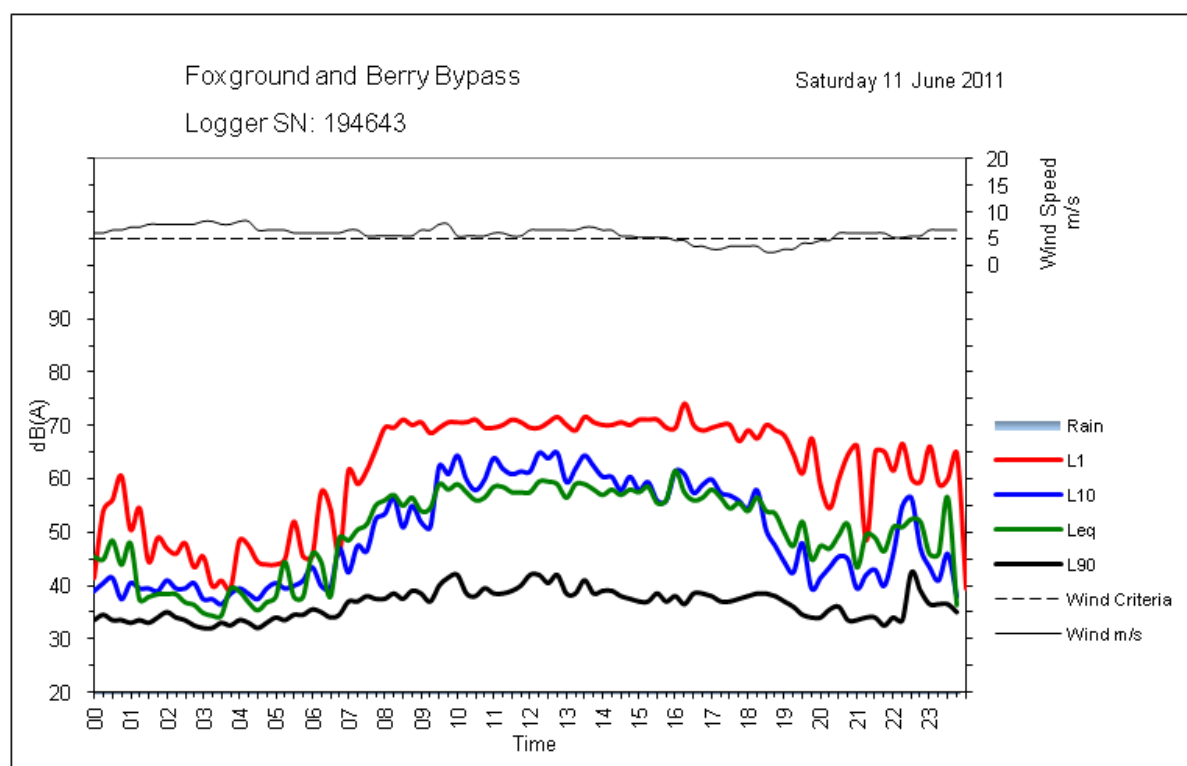
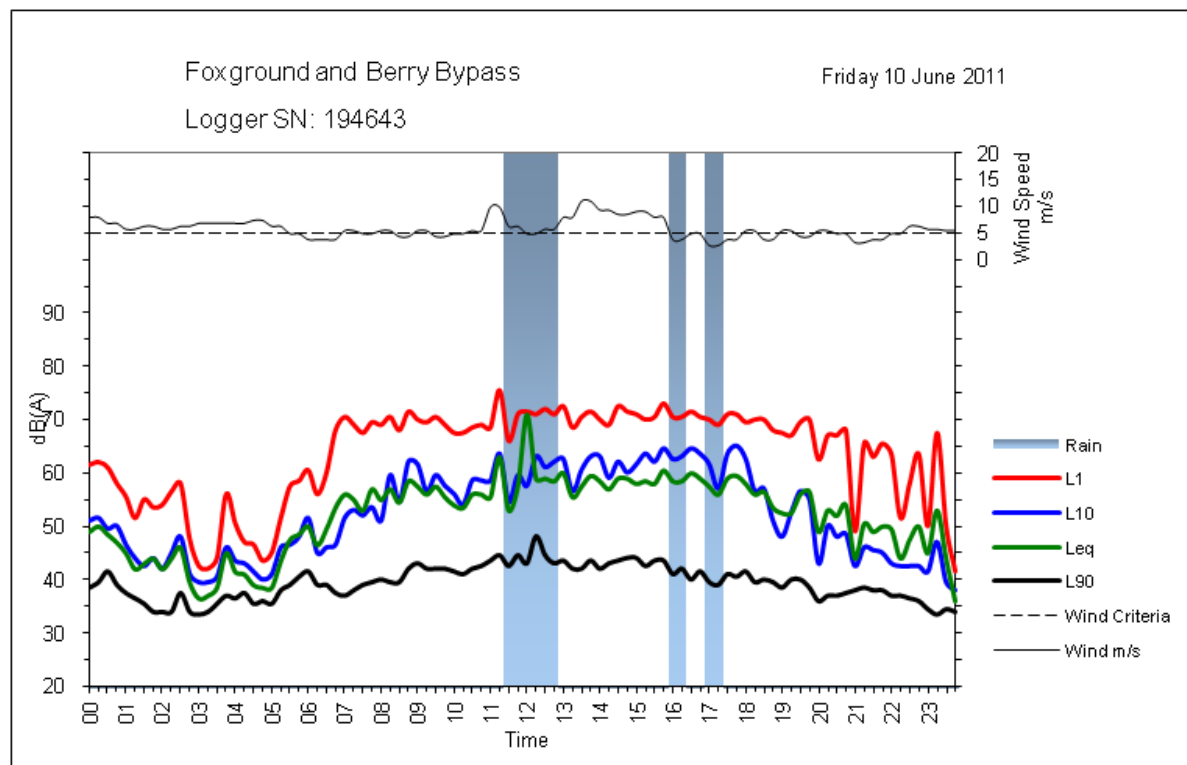


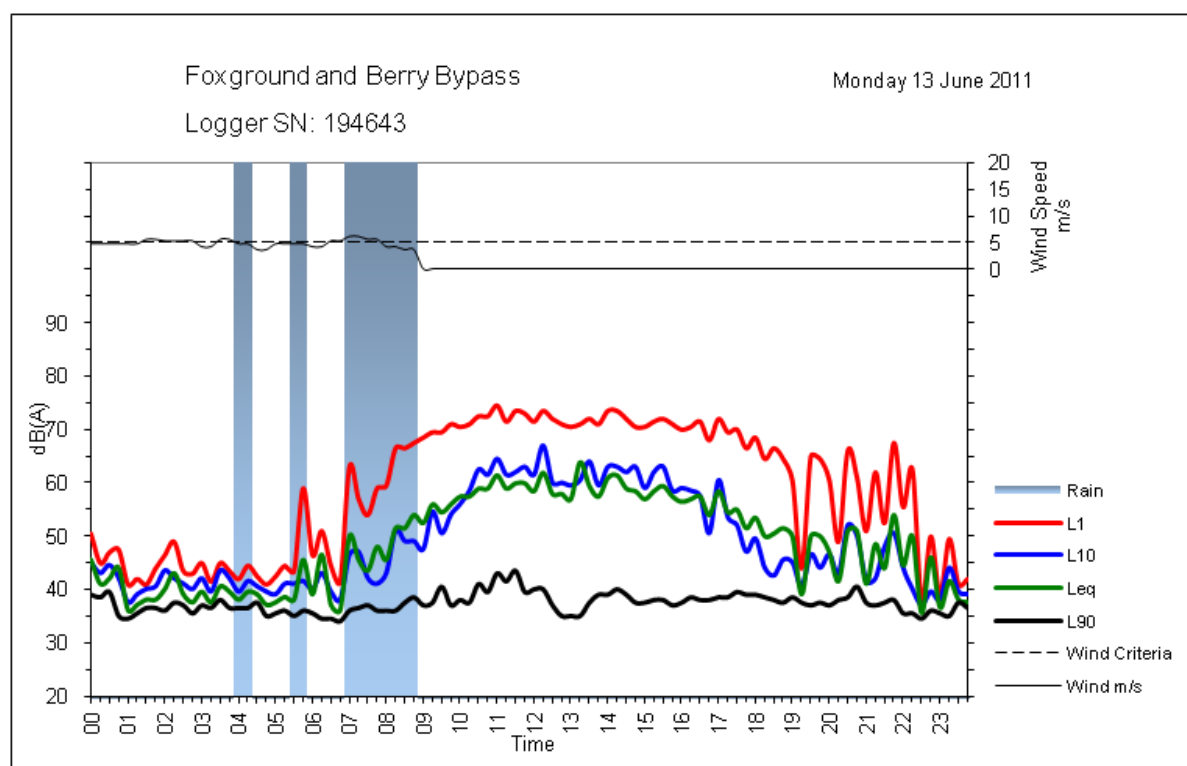
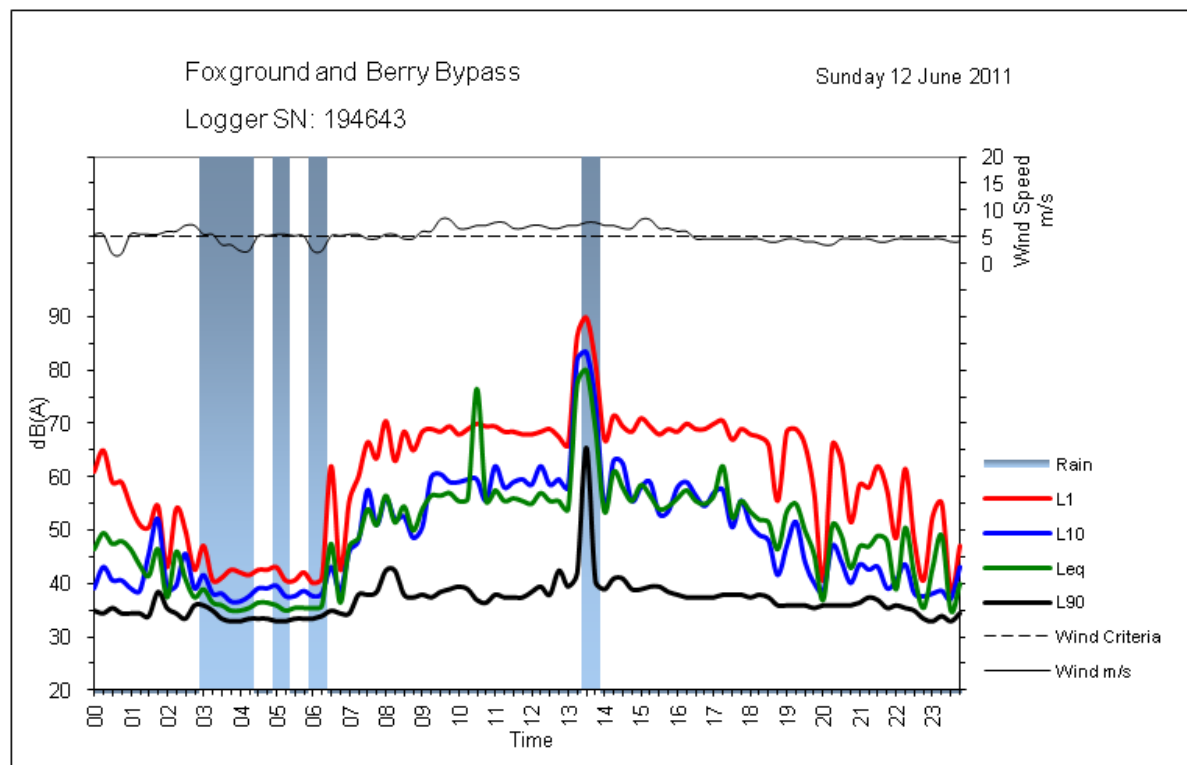




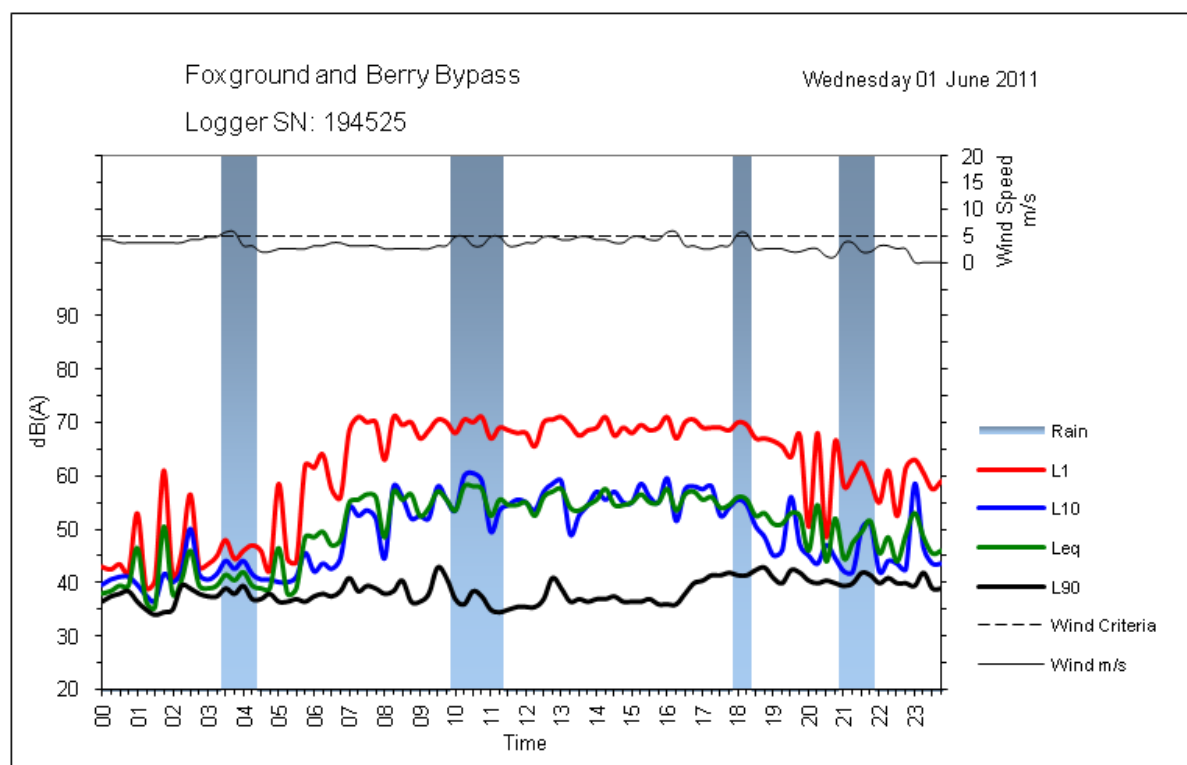
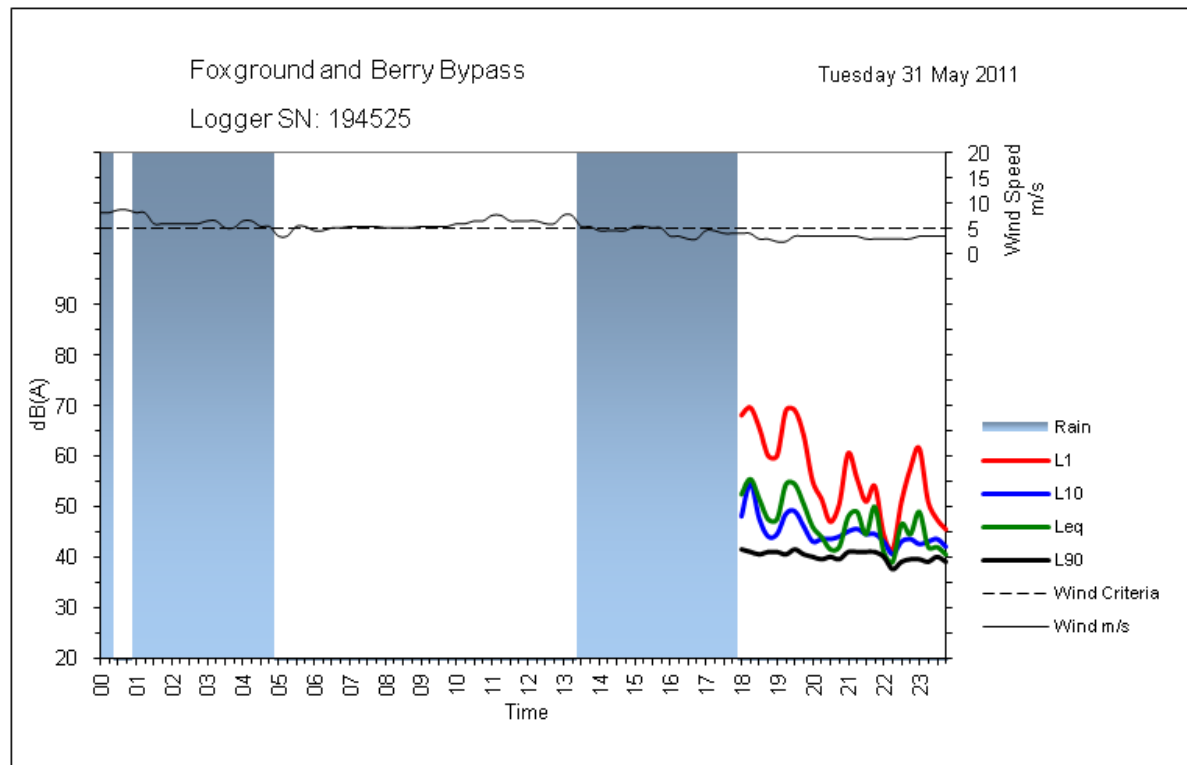


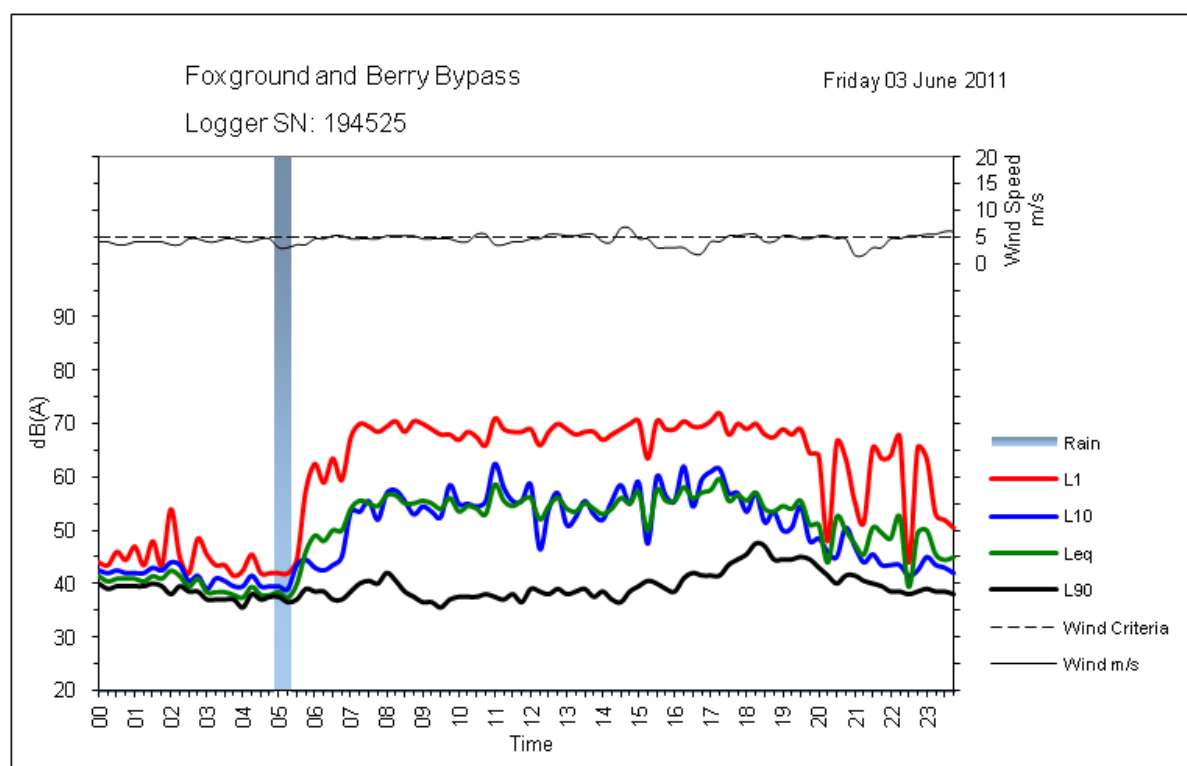
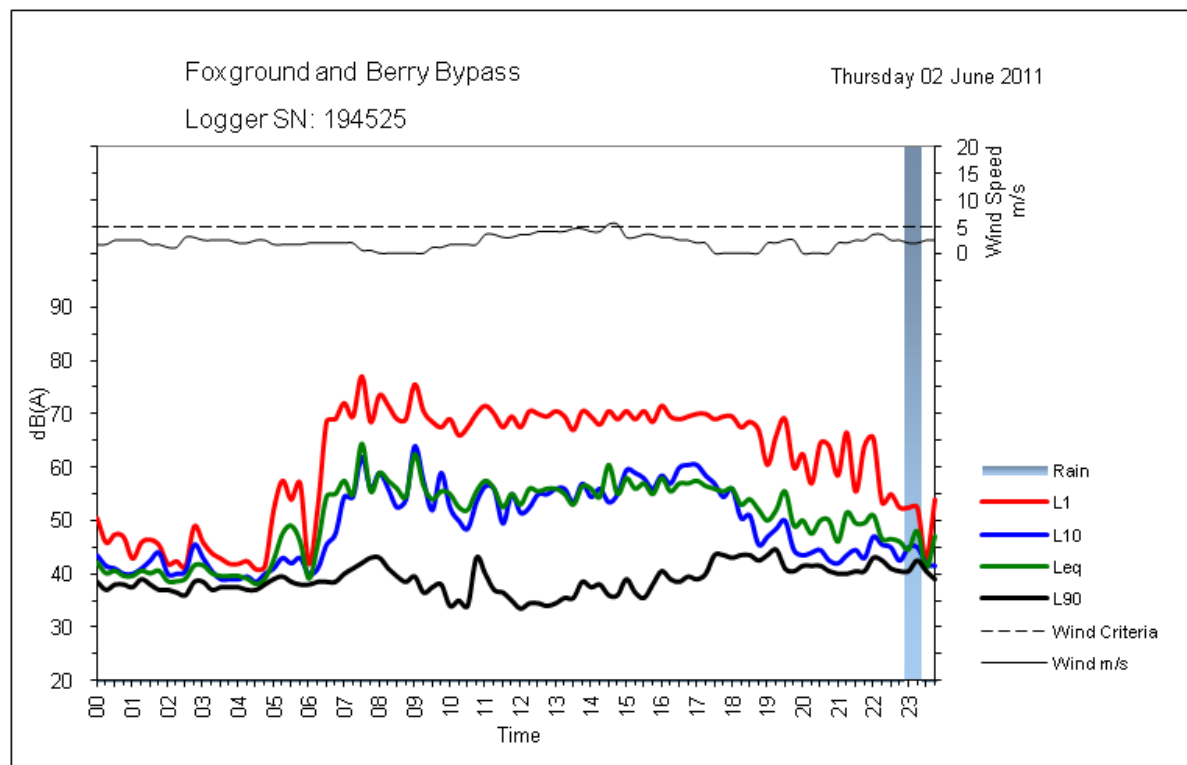


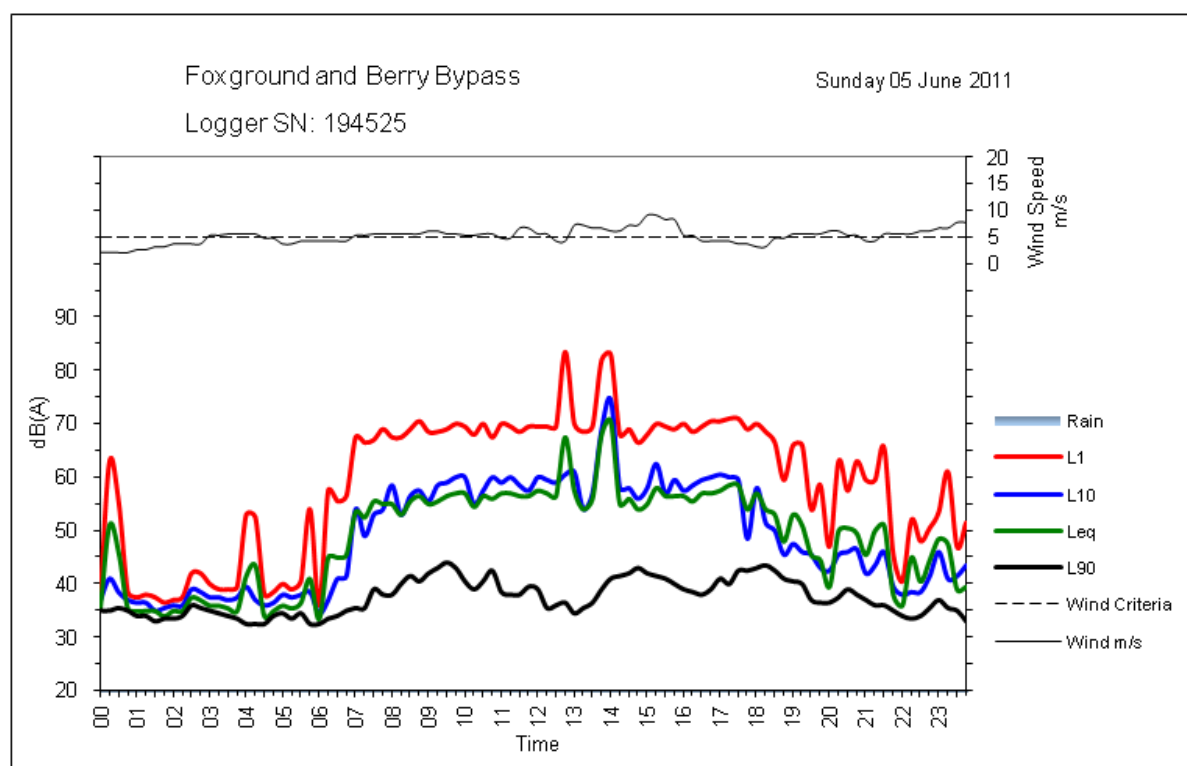
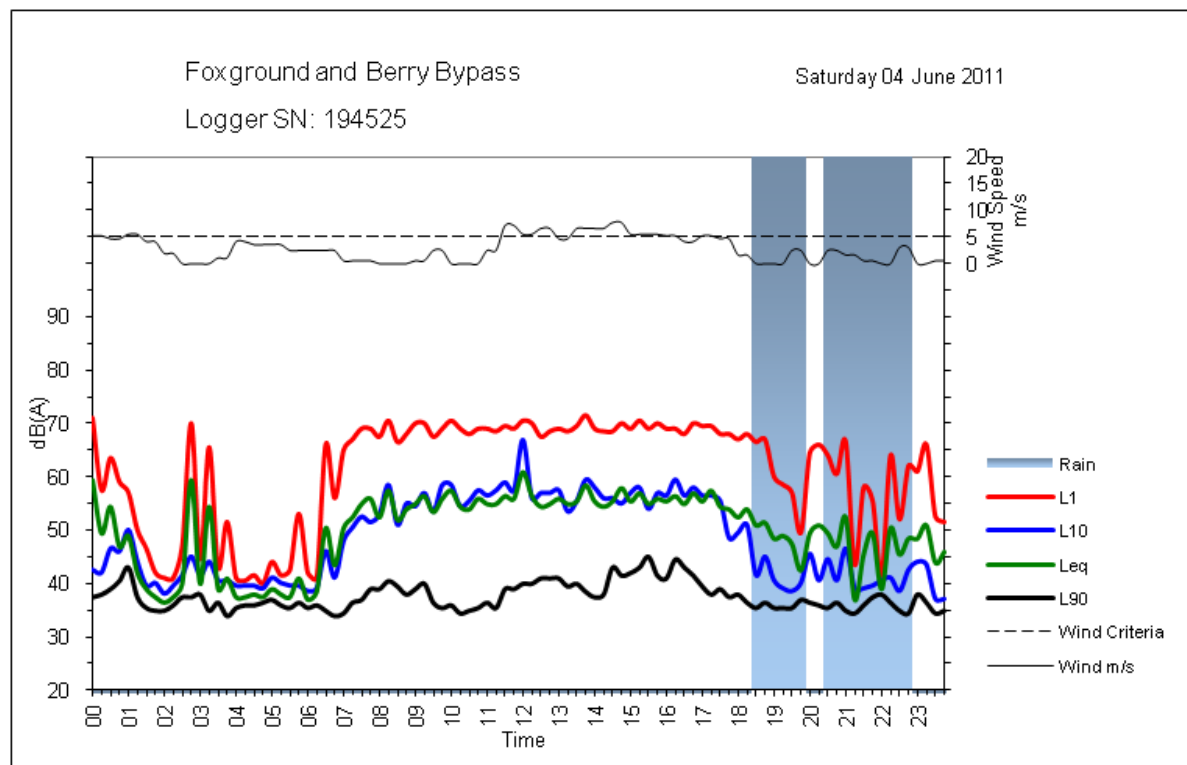


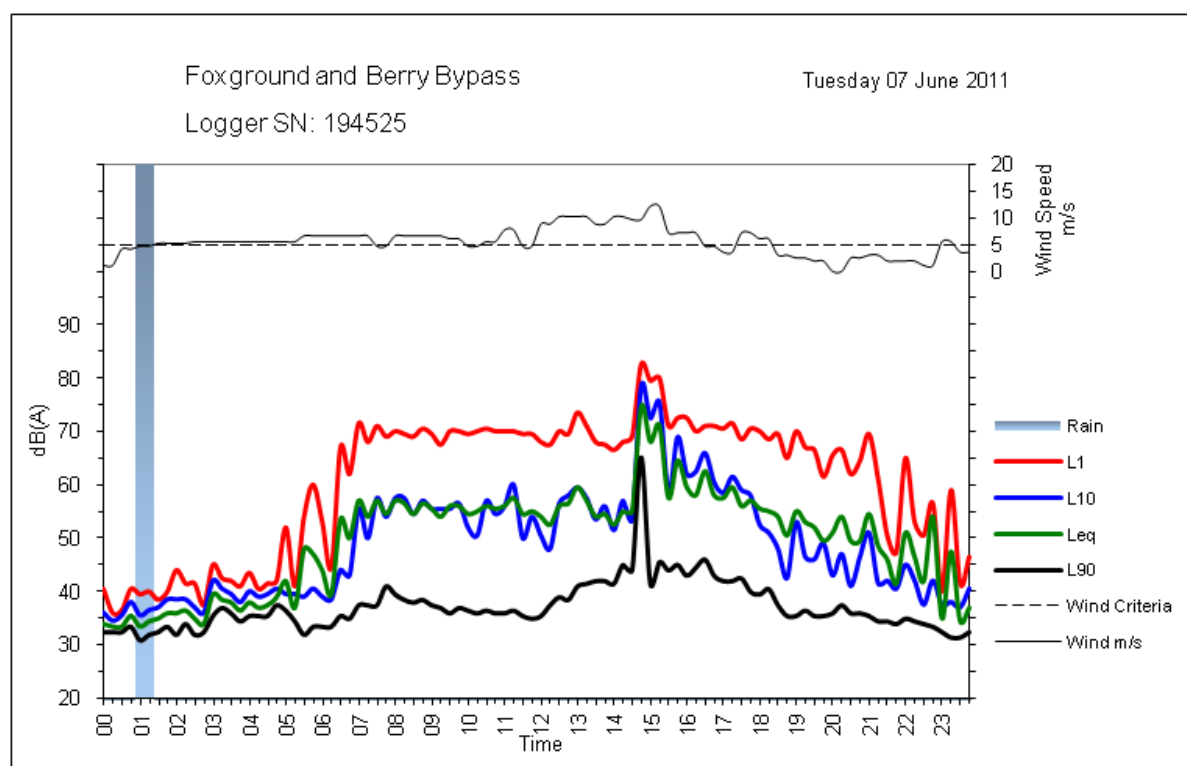
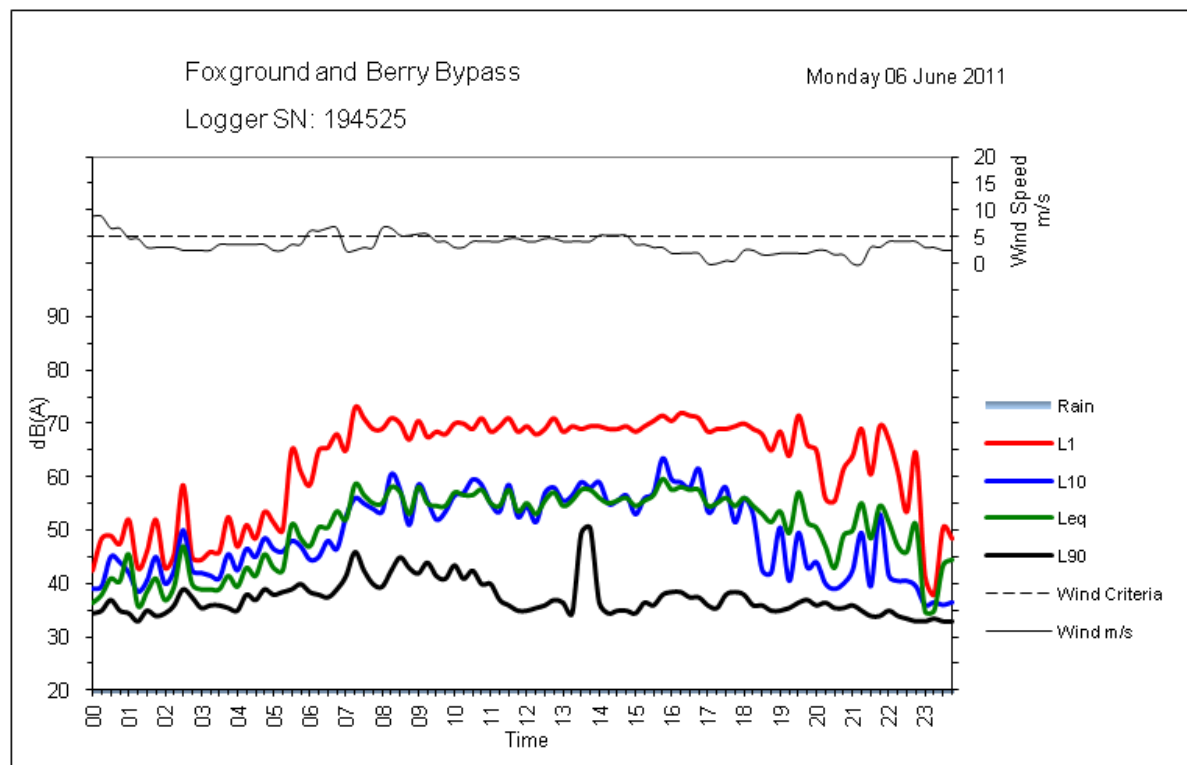


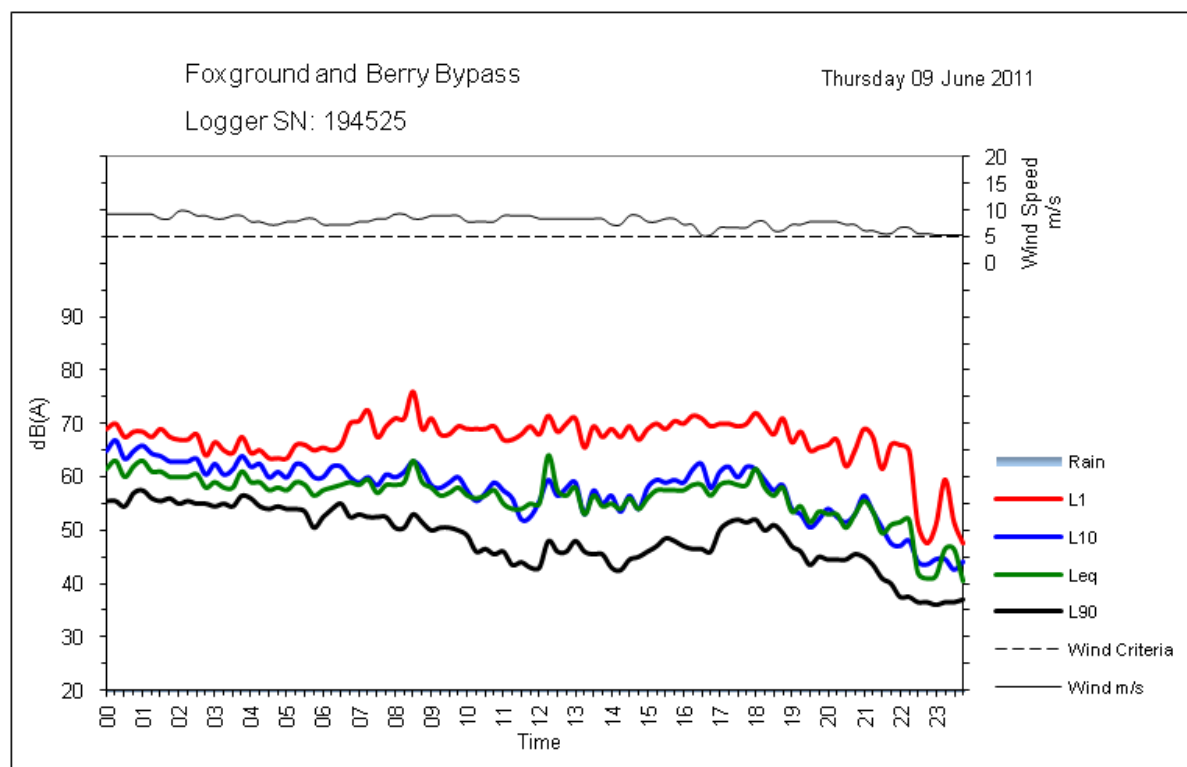
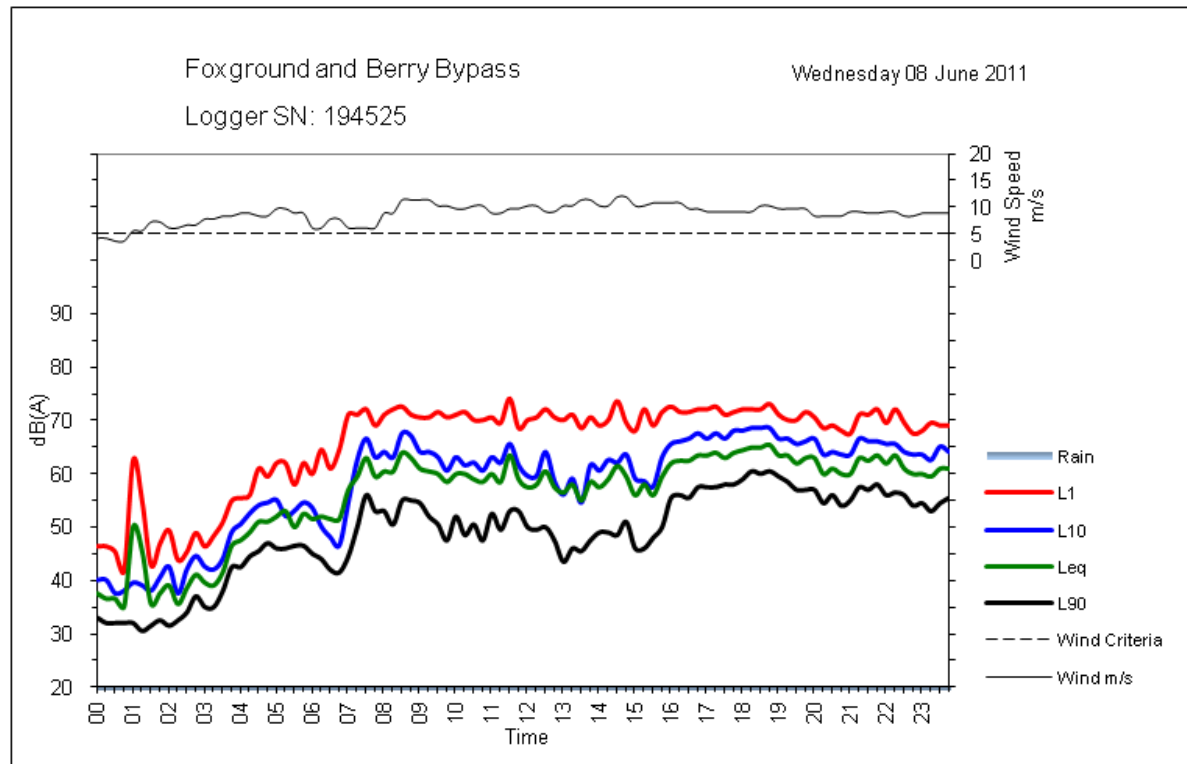
BG6

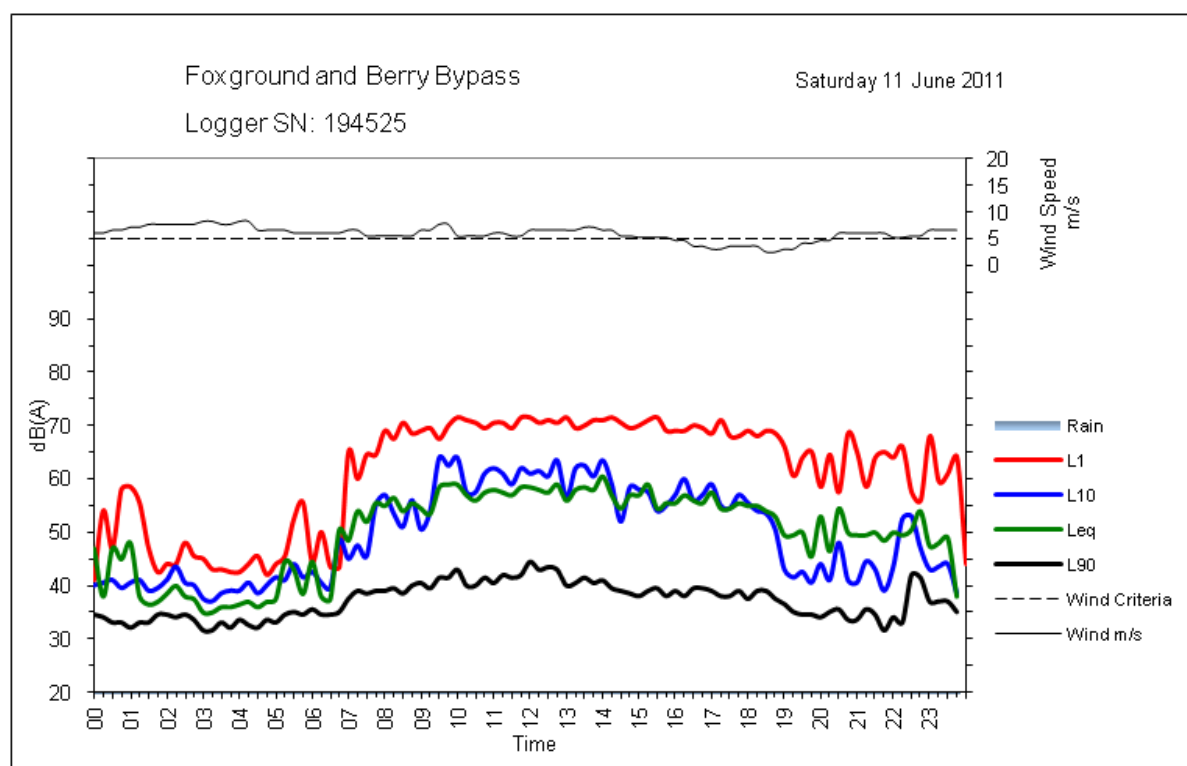
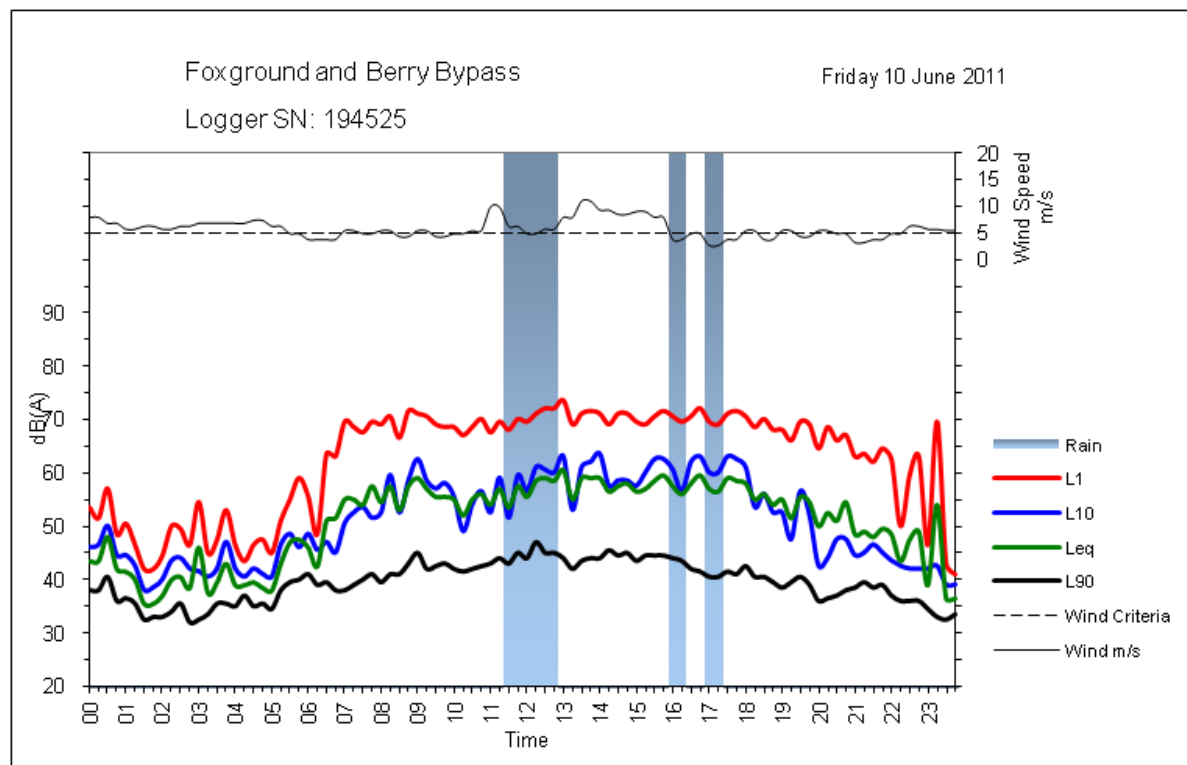


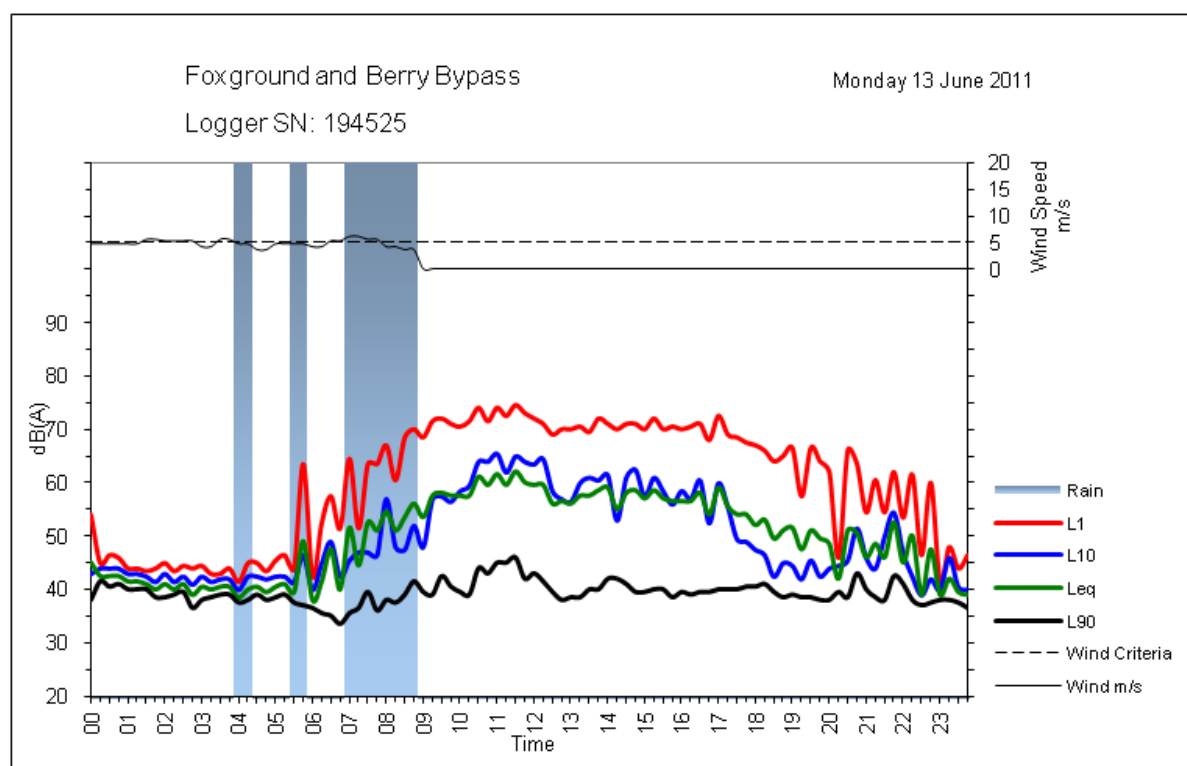
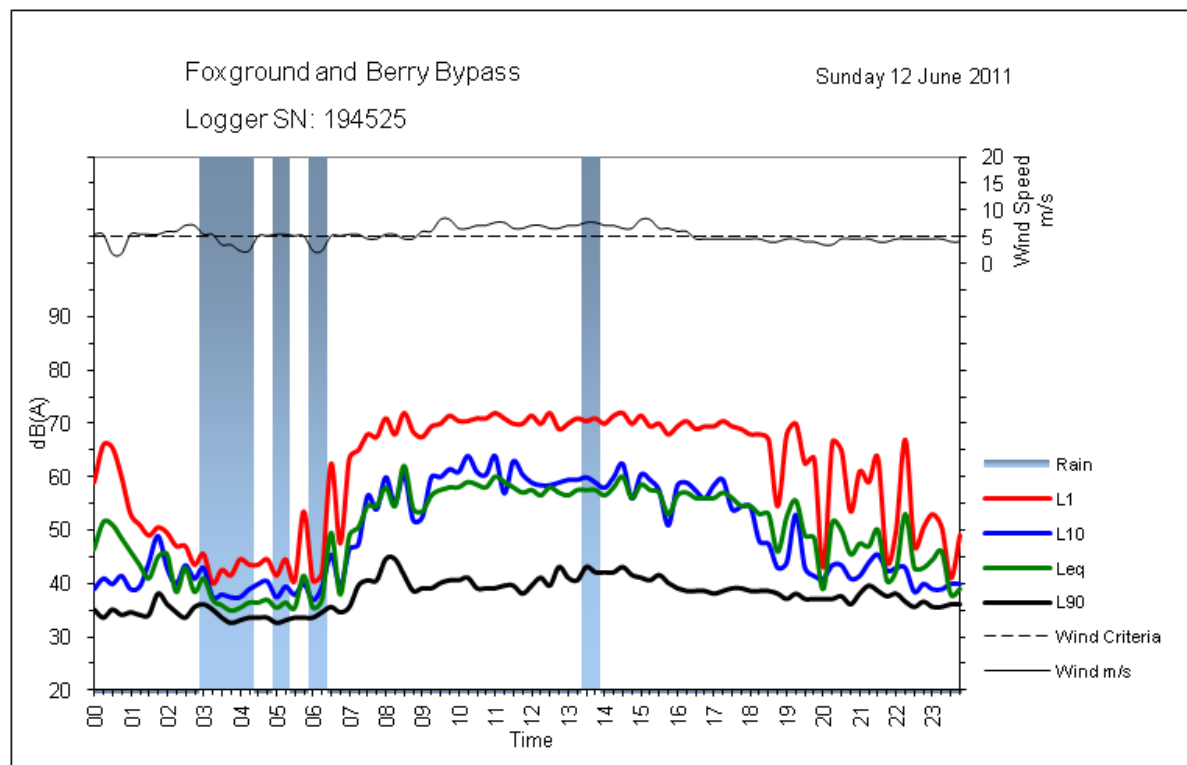




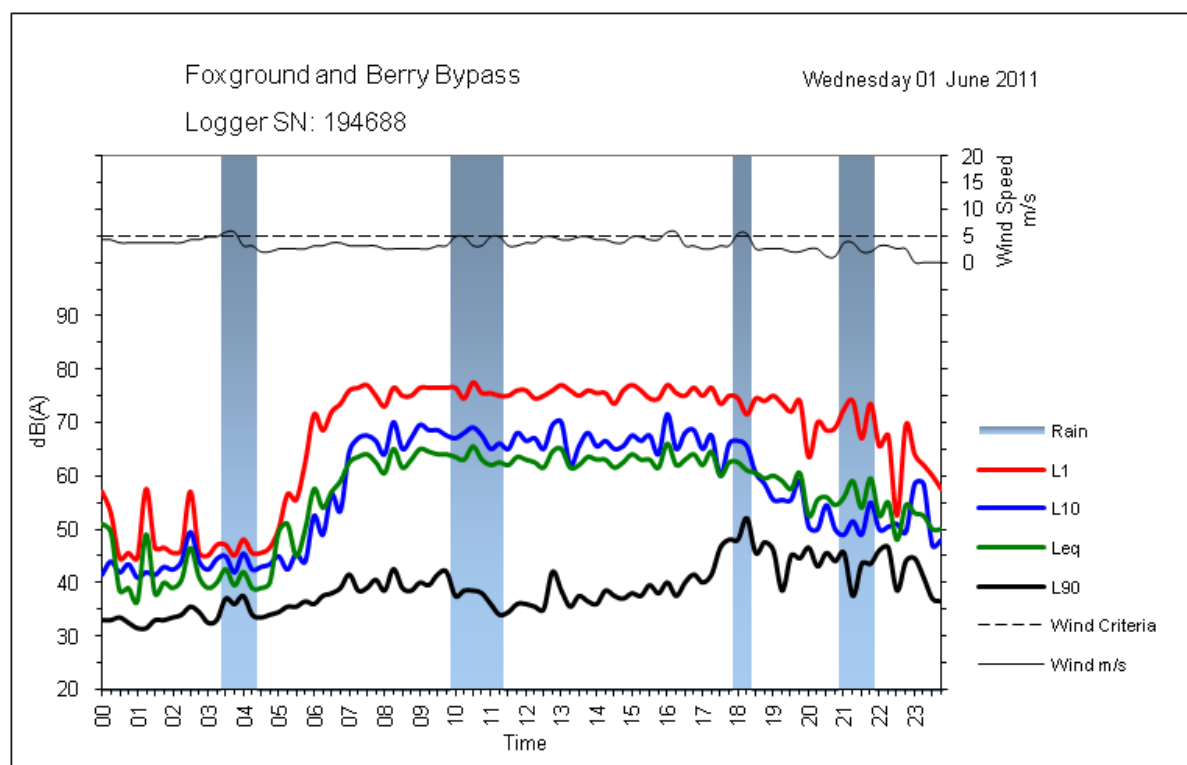
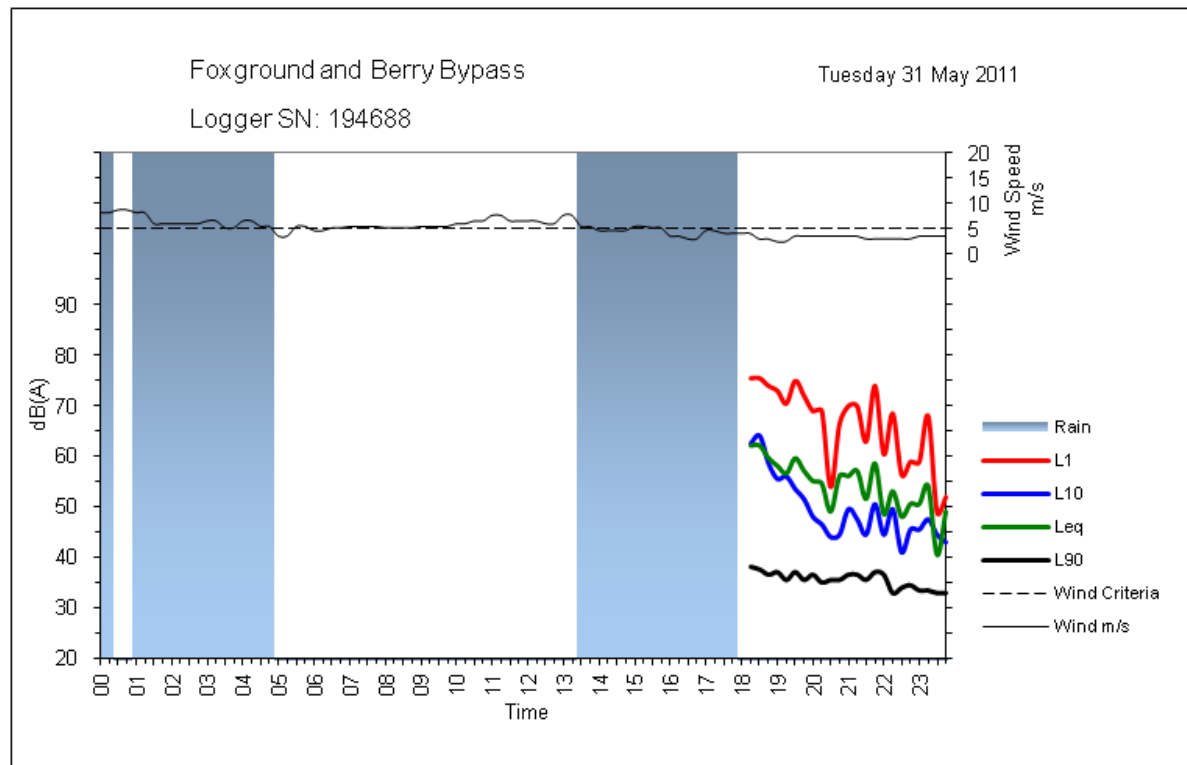


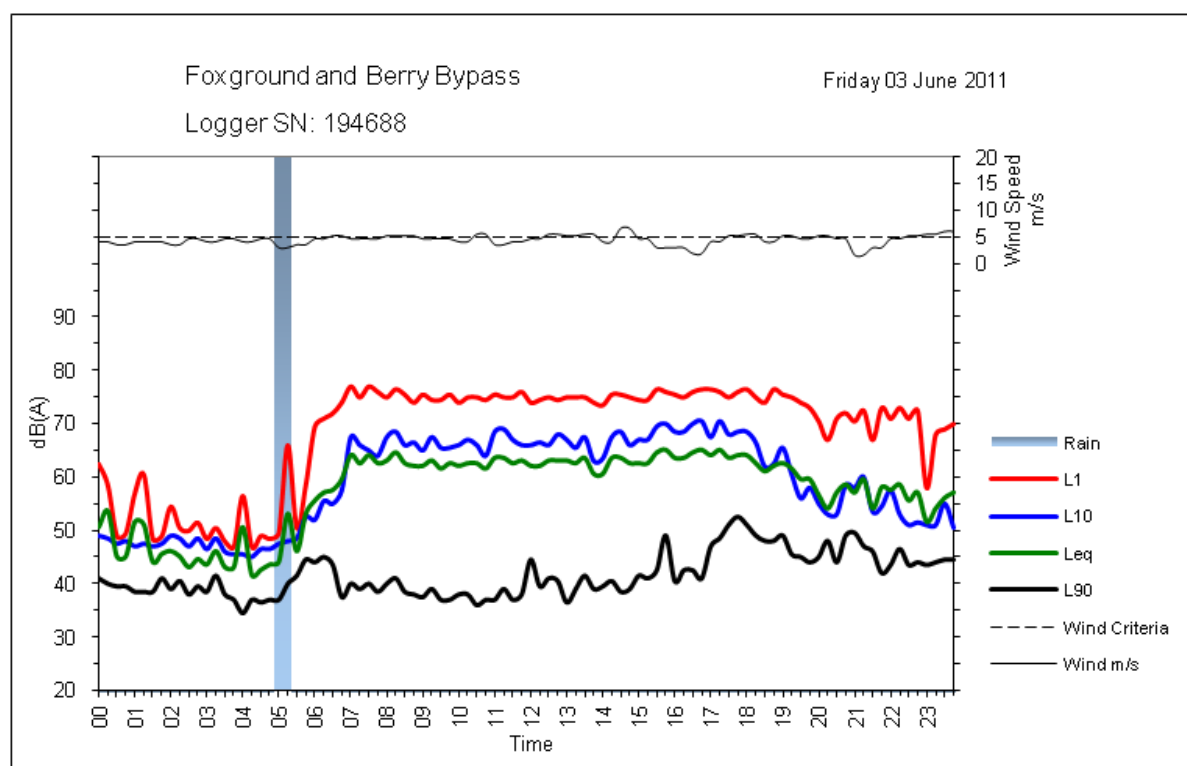
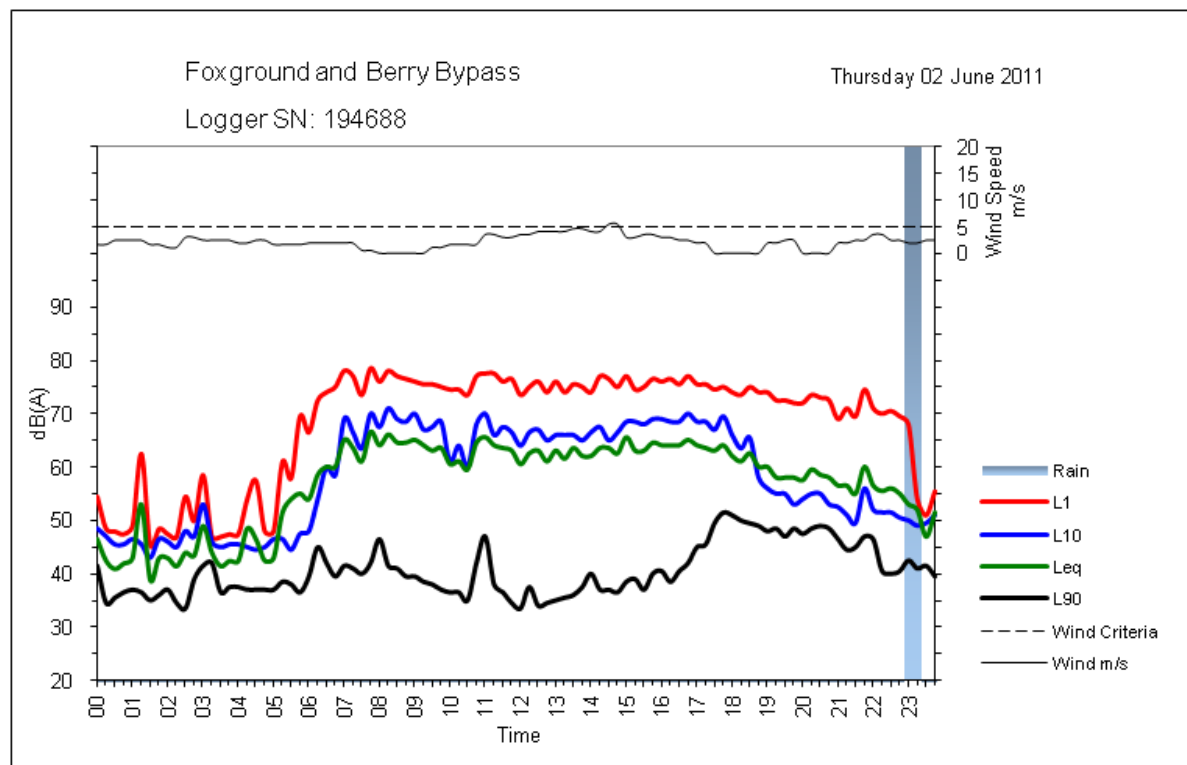


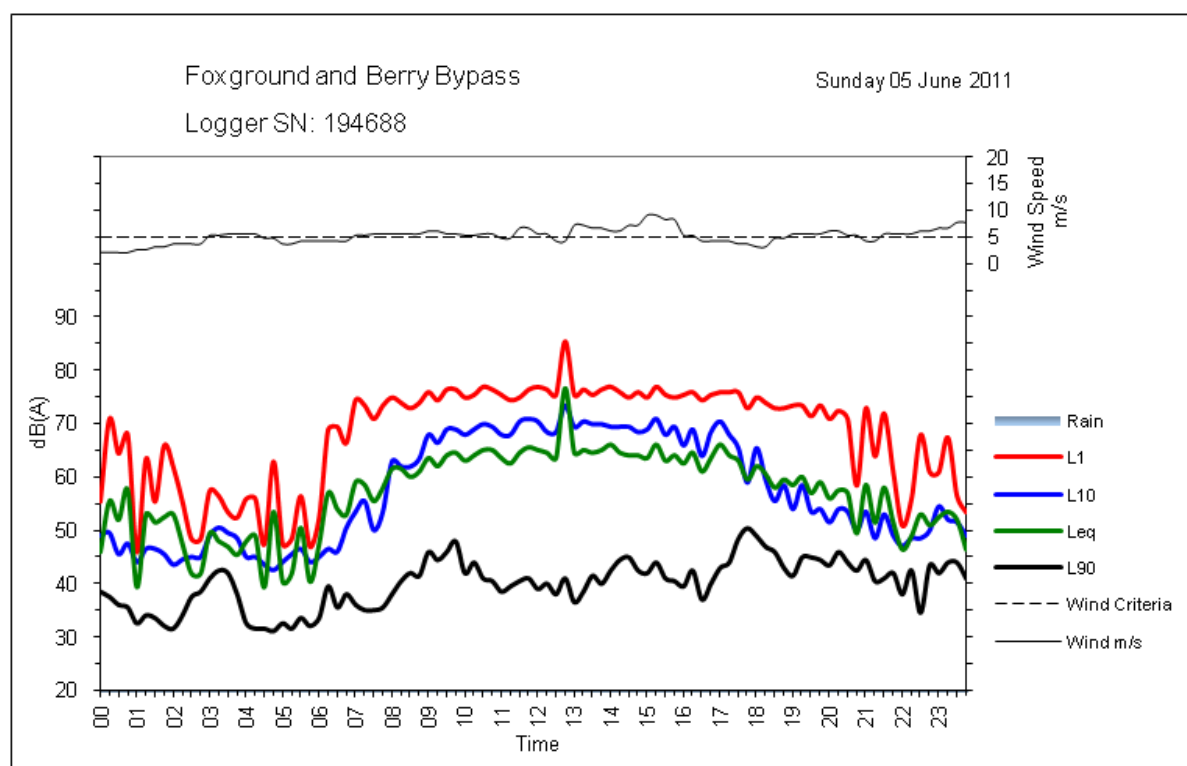
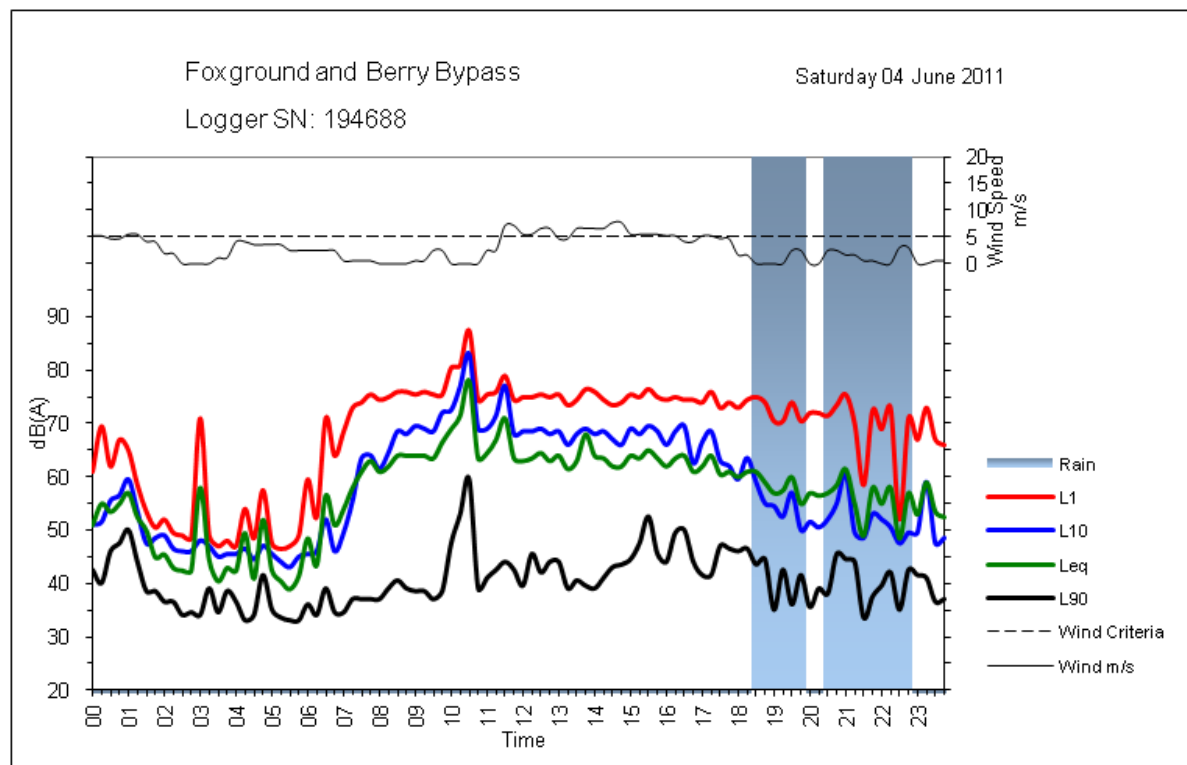


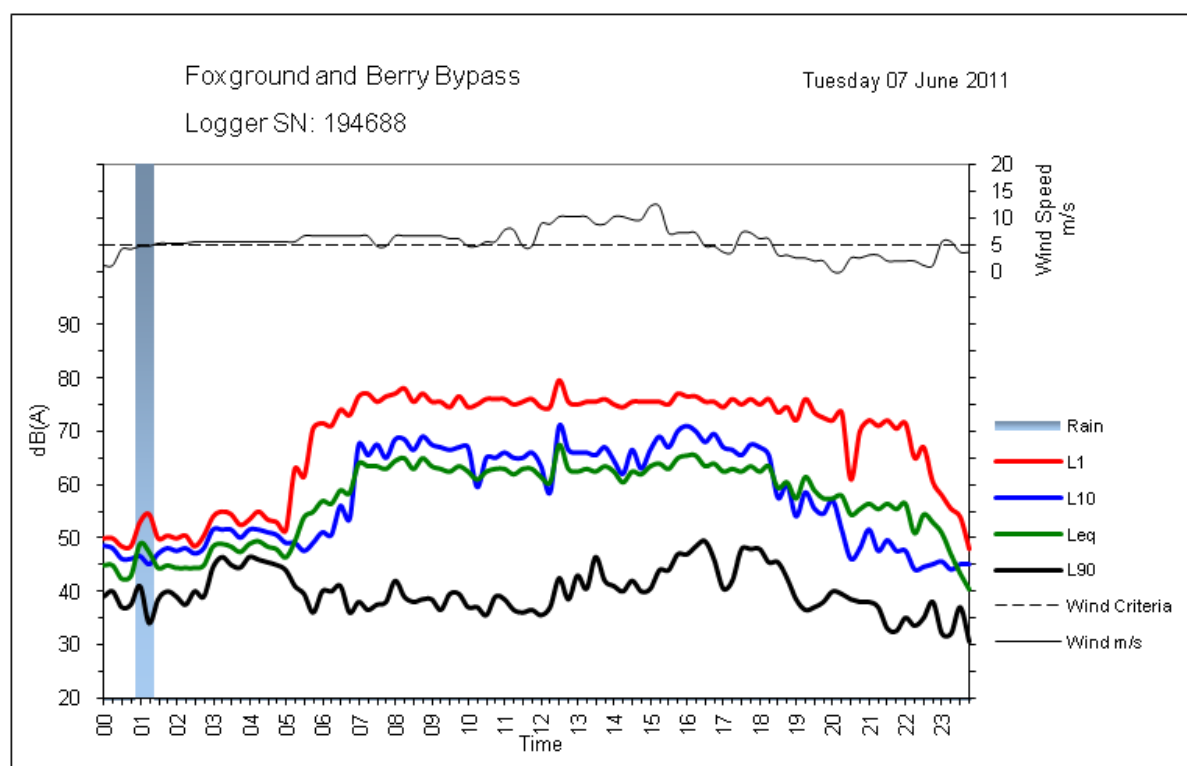
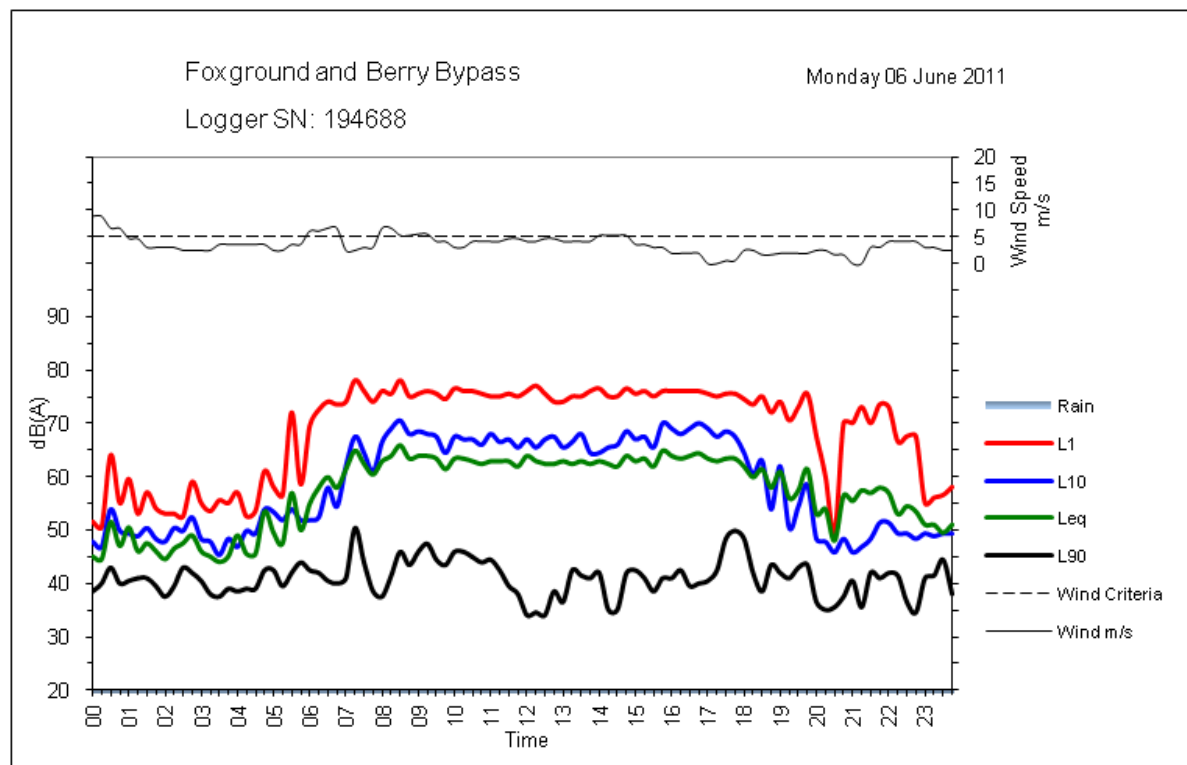


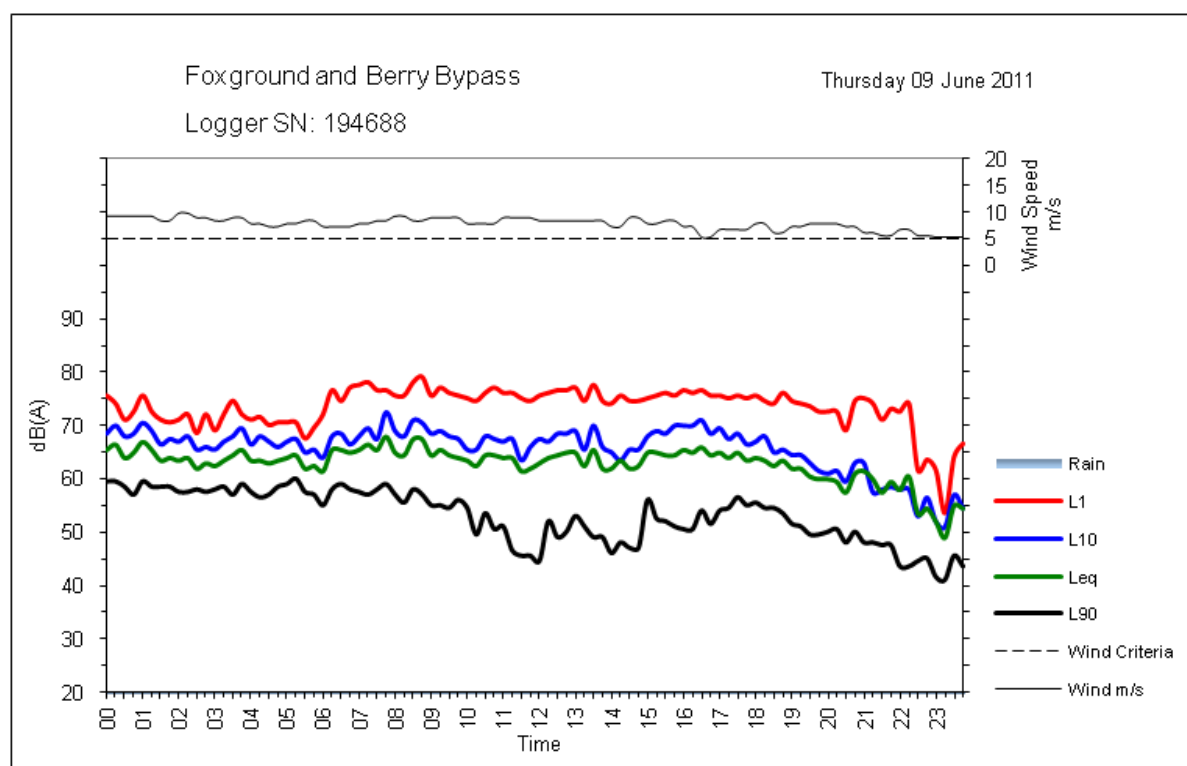
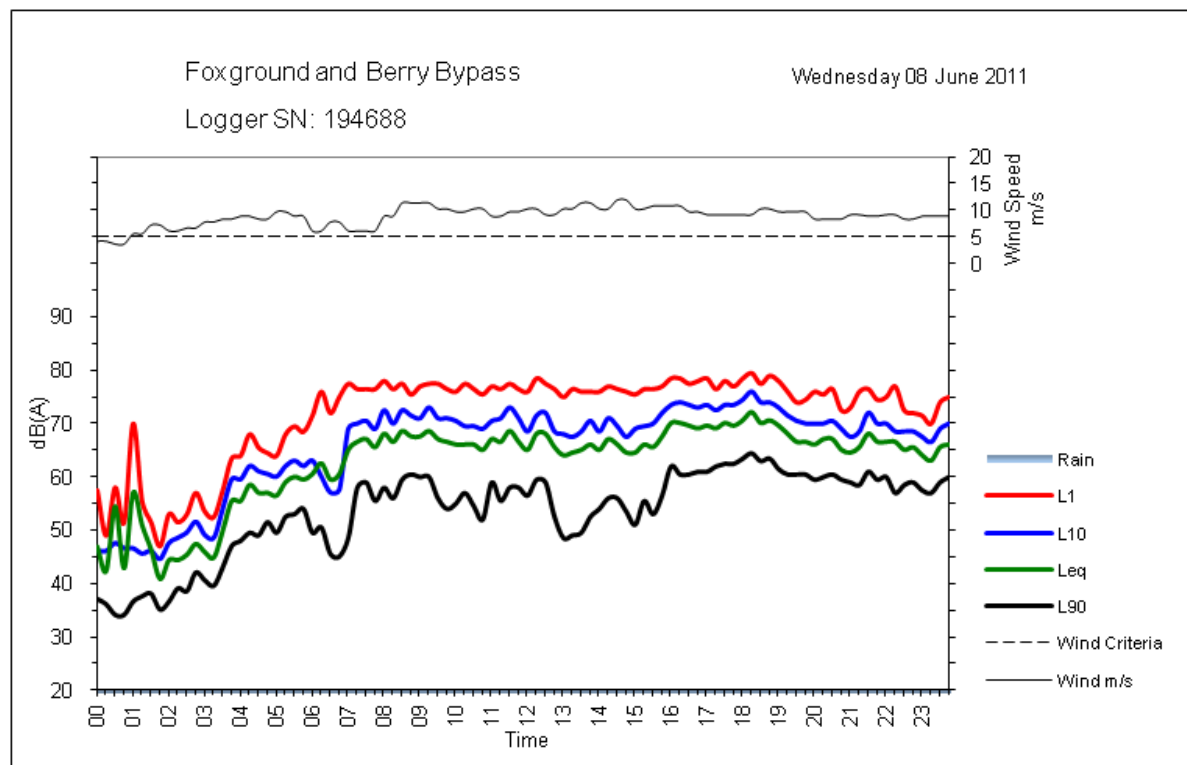
BG7

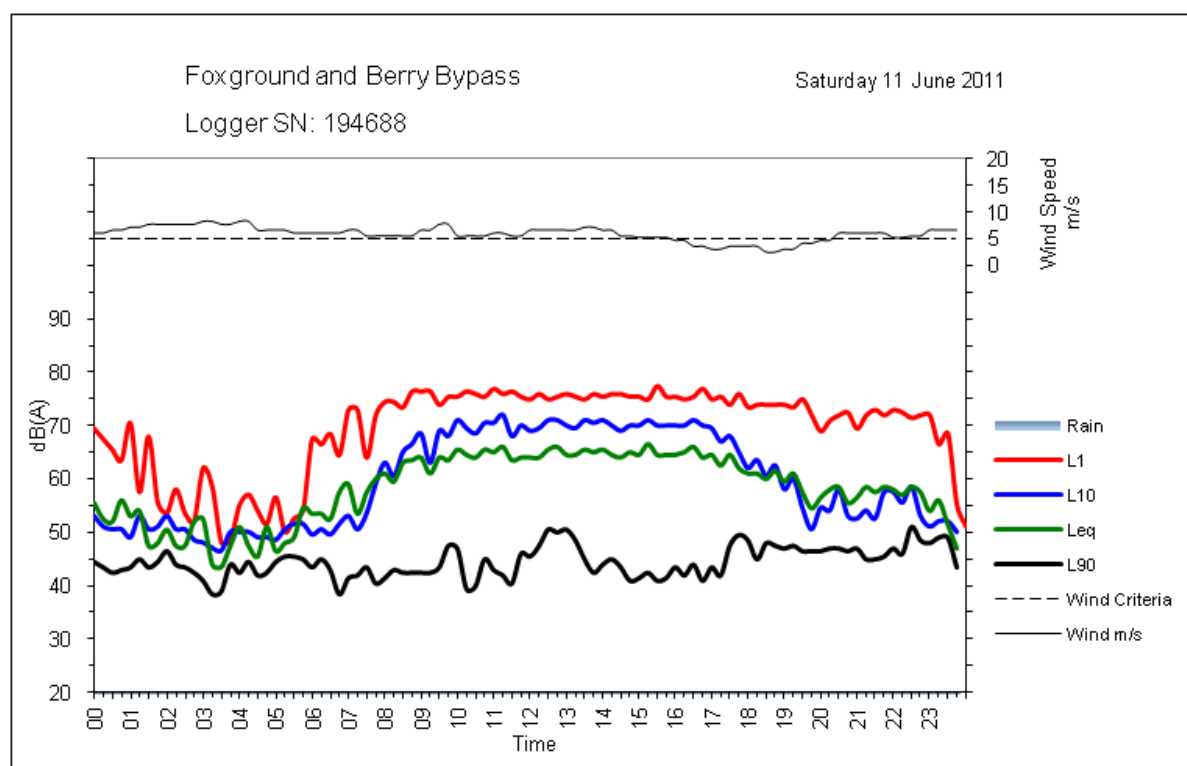
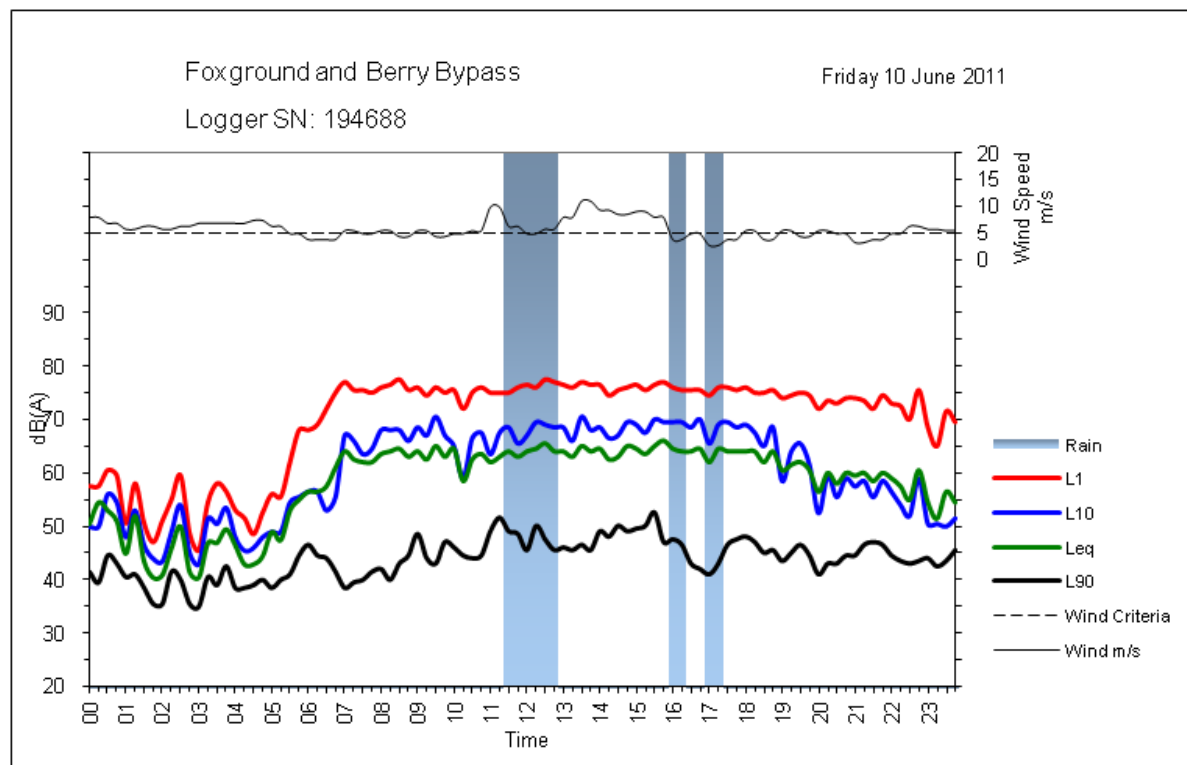


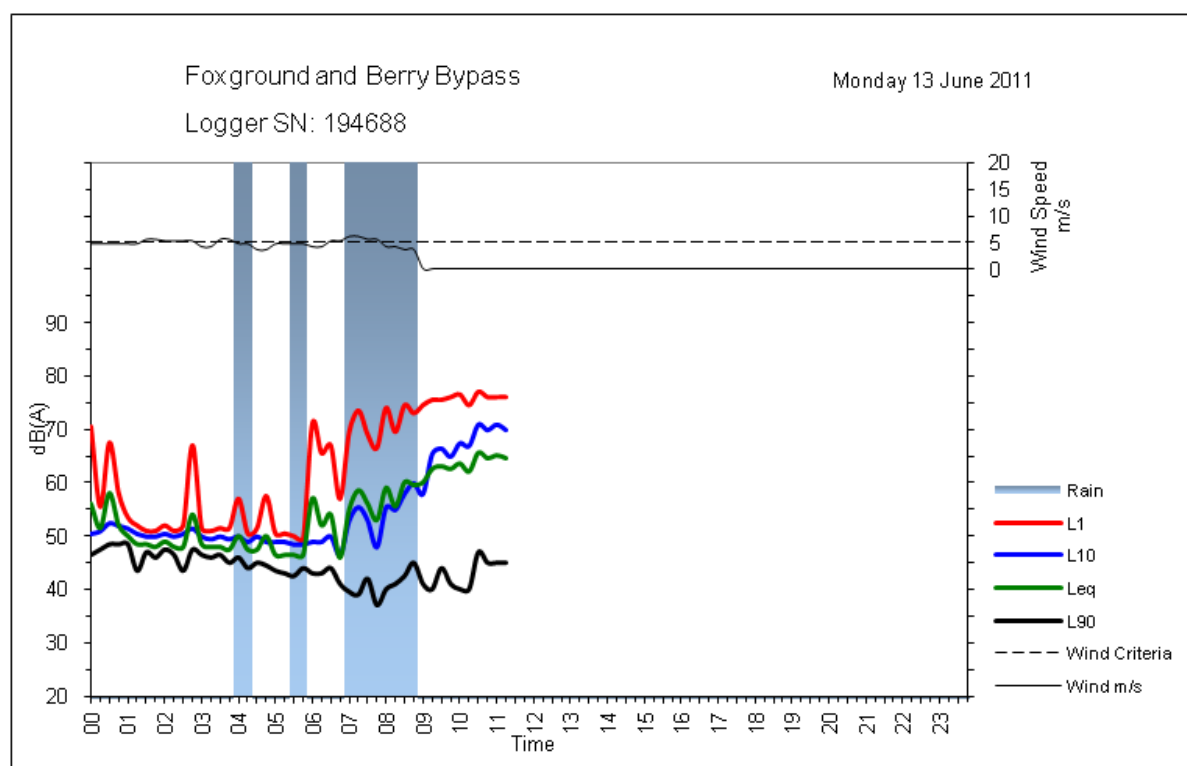
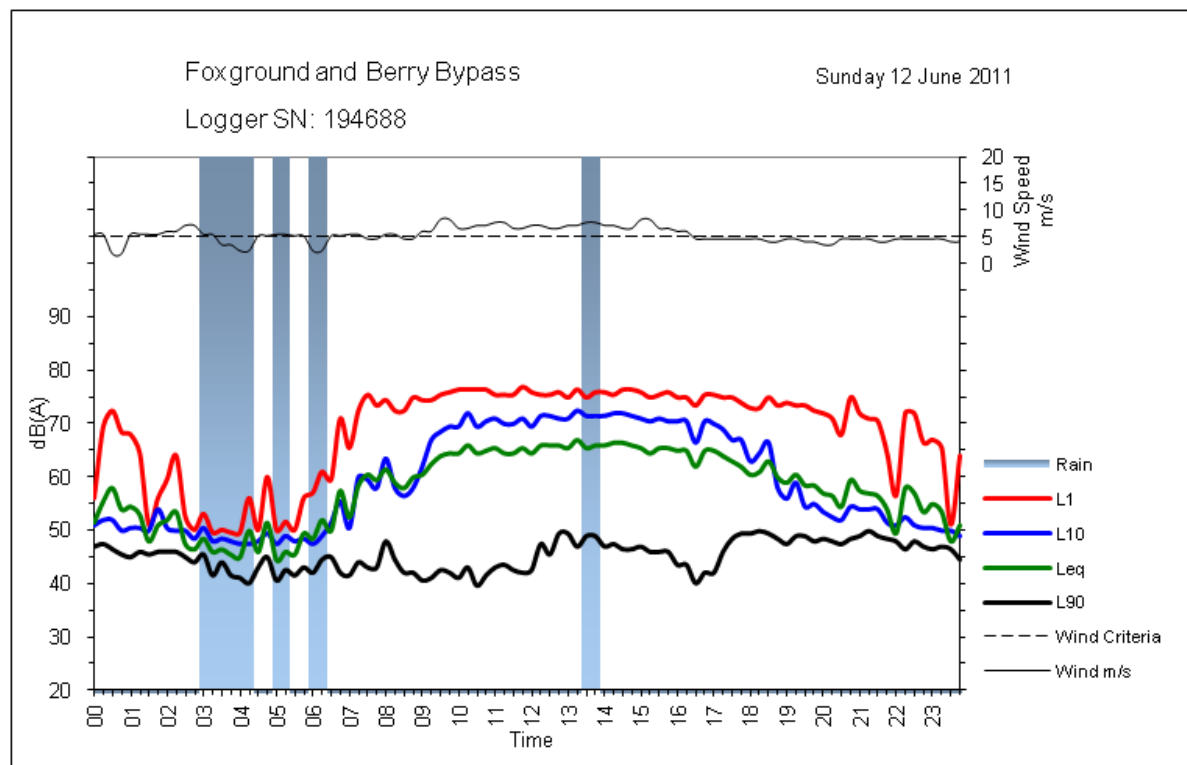




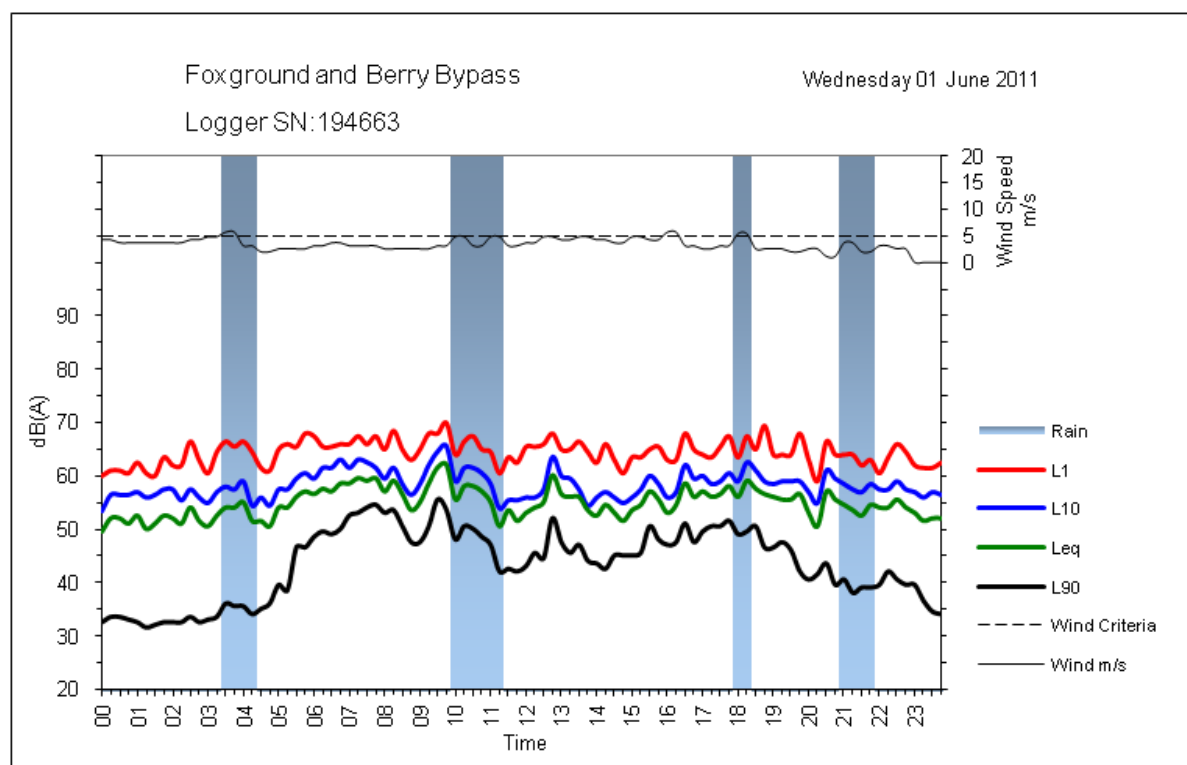
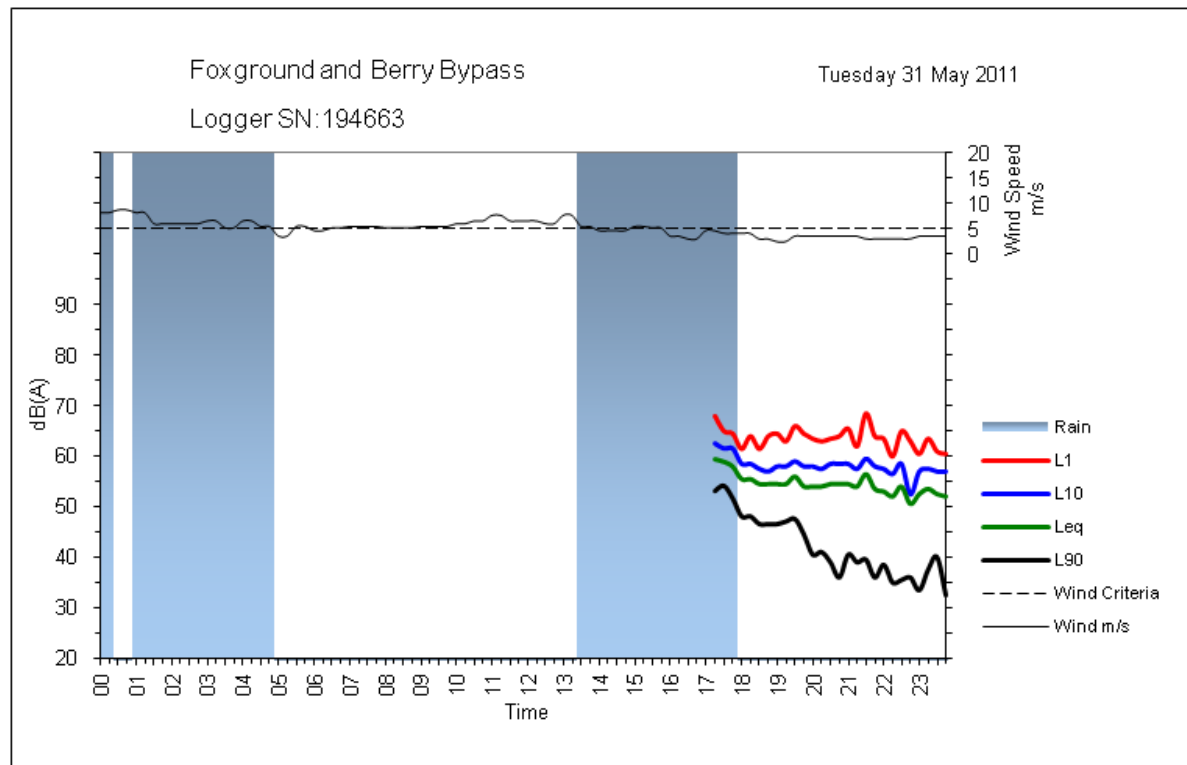


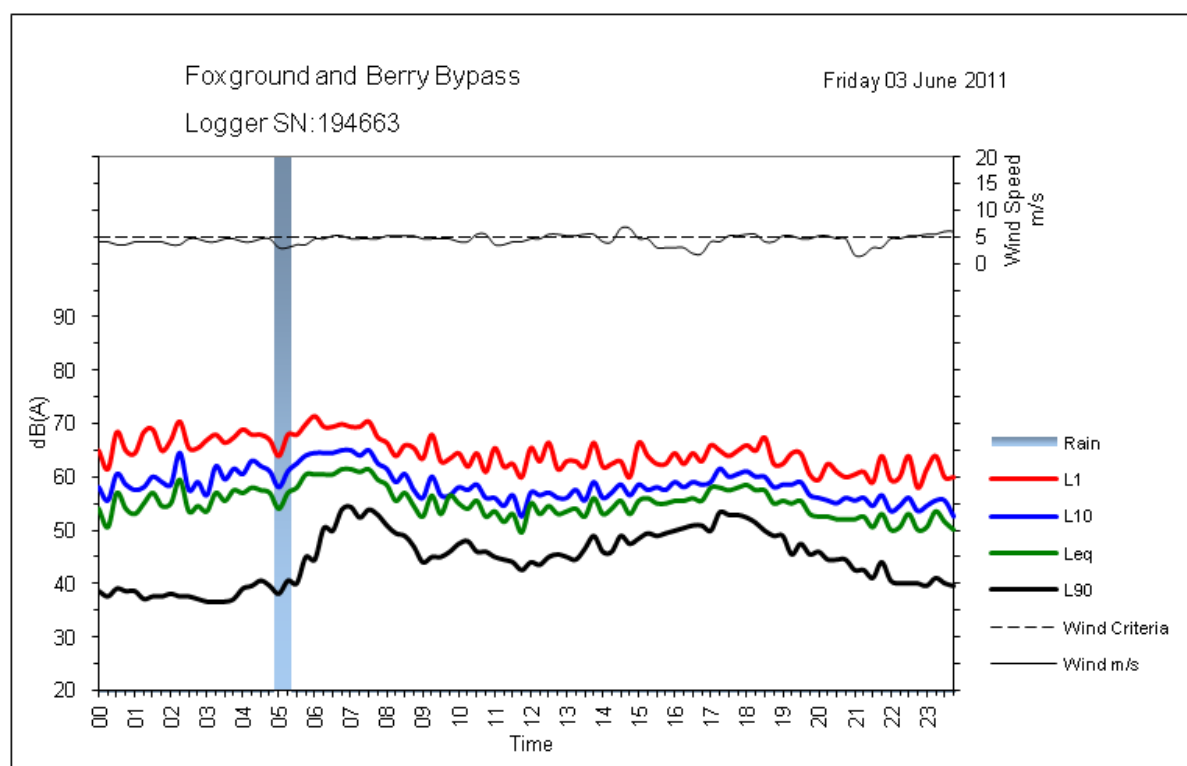
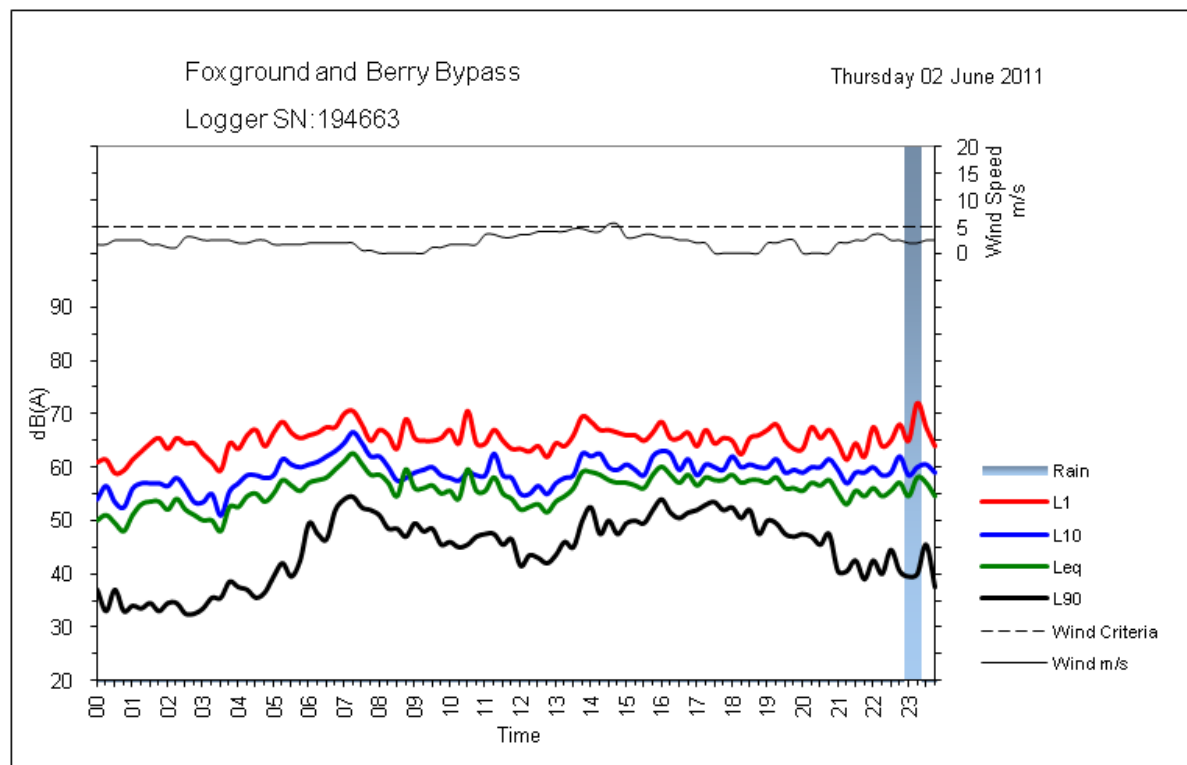


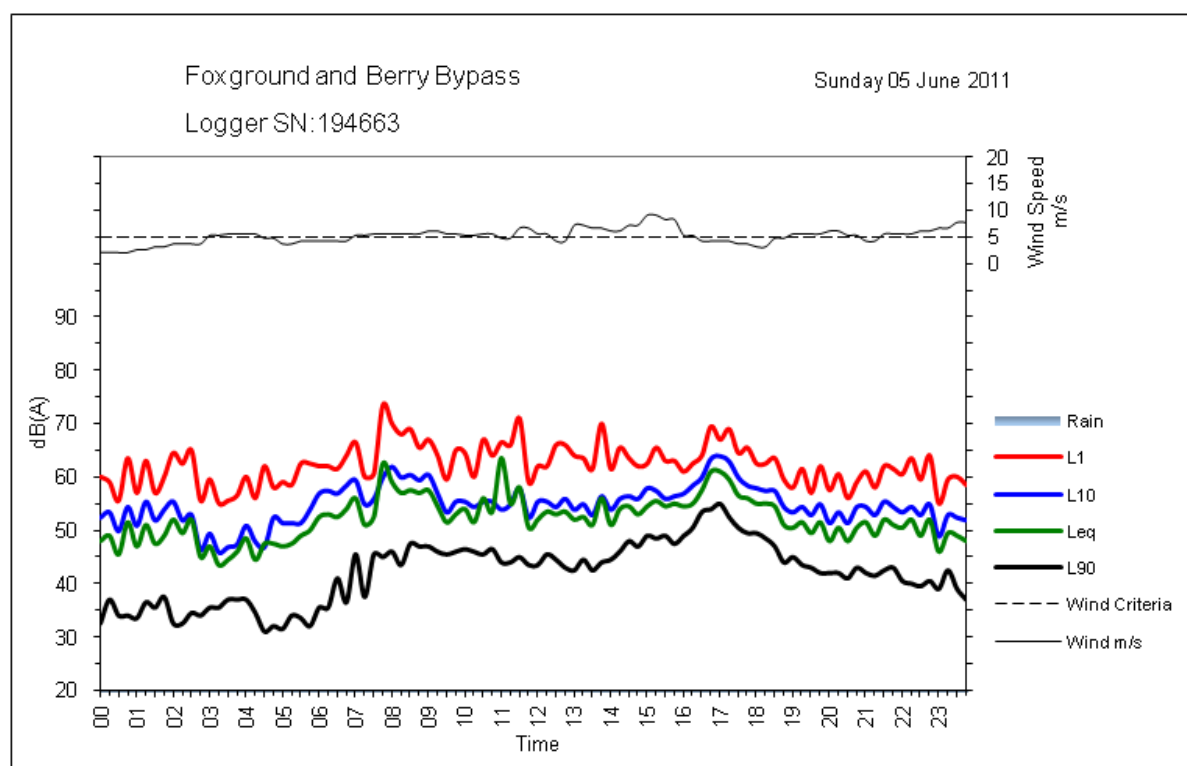
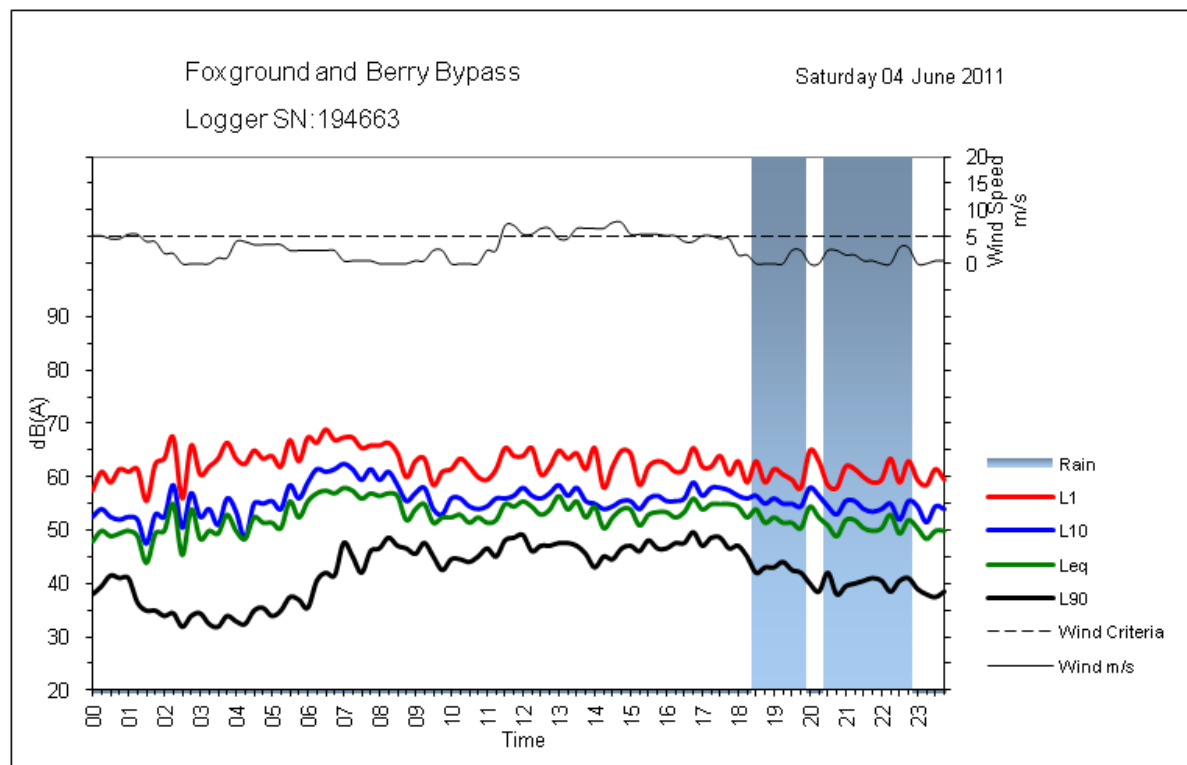


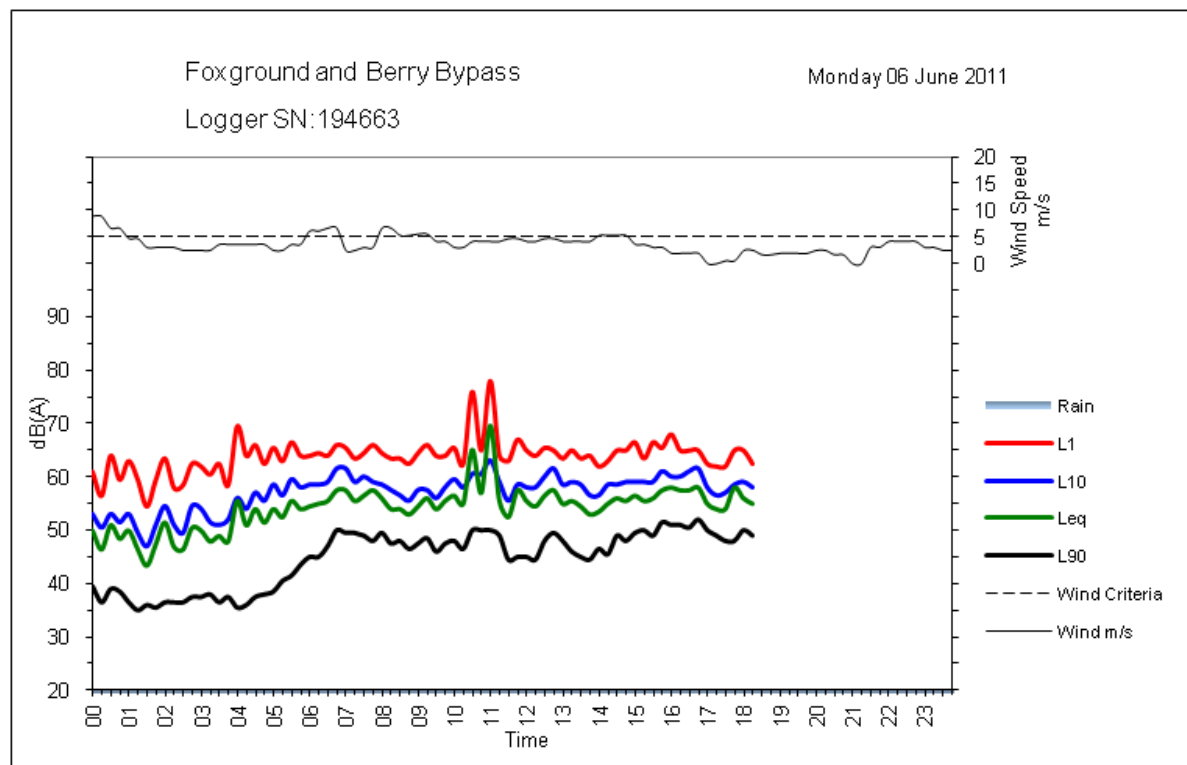


BG8

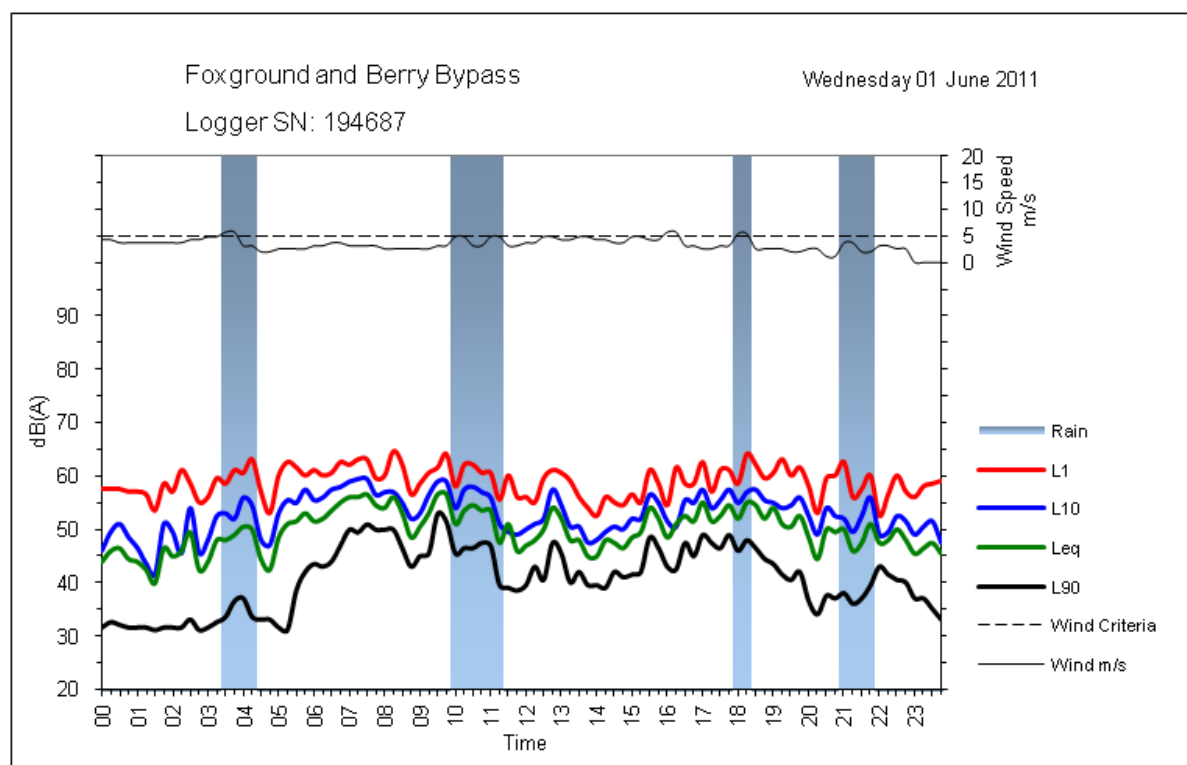
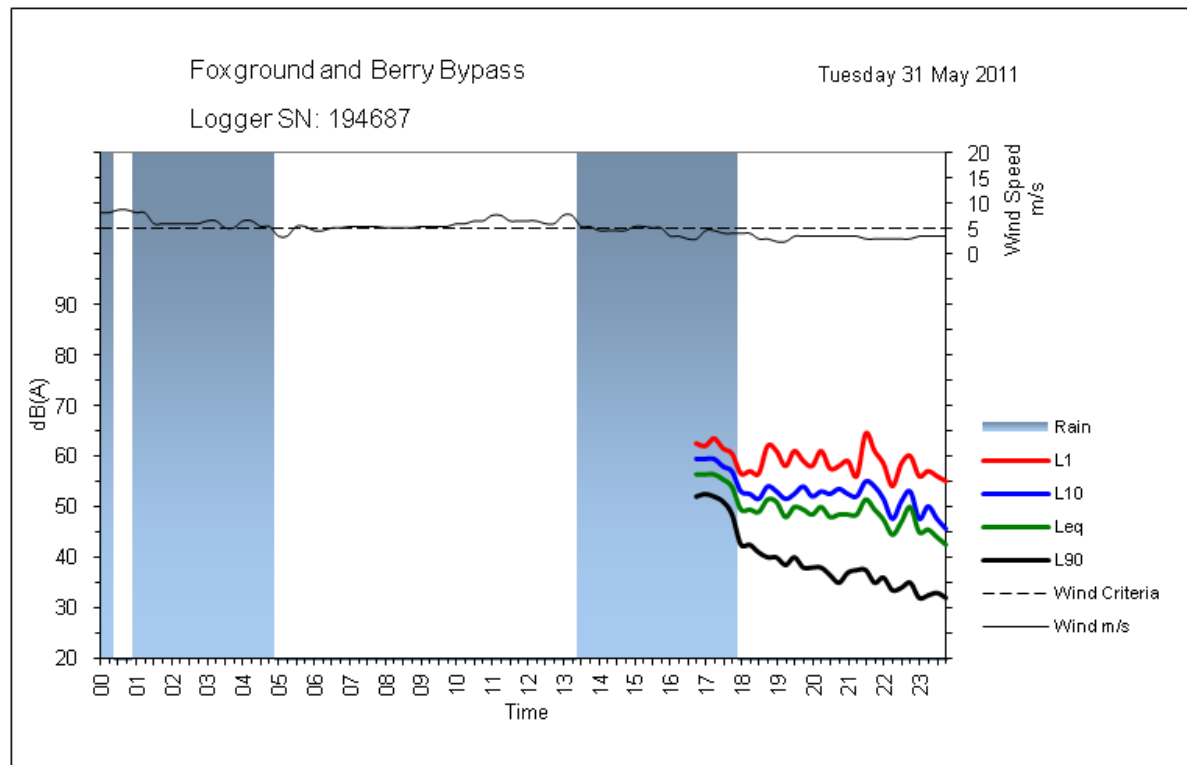


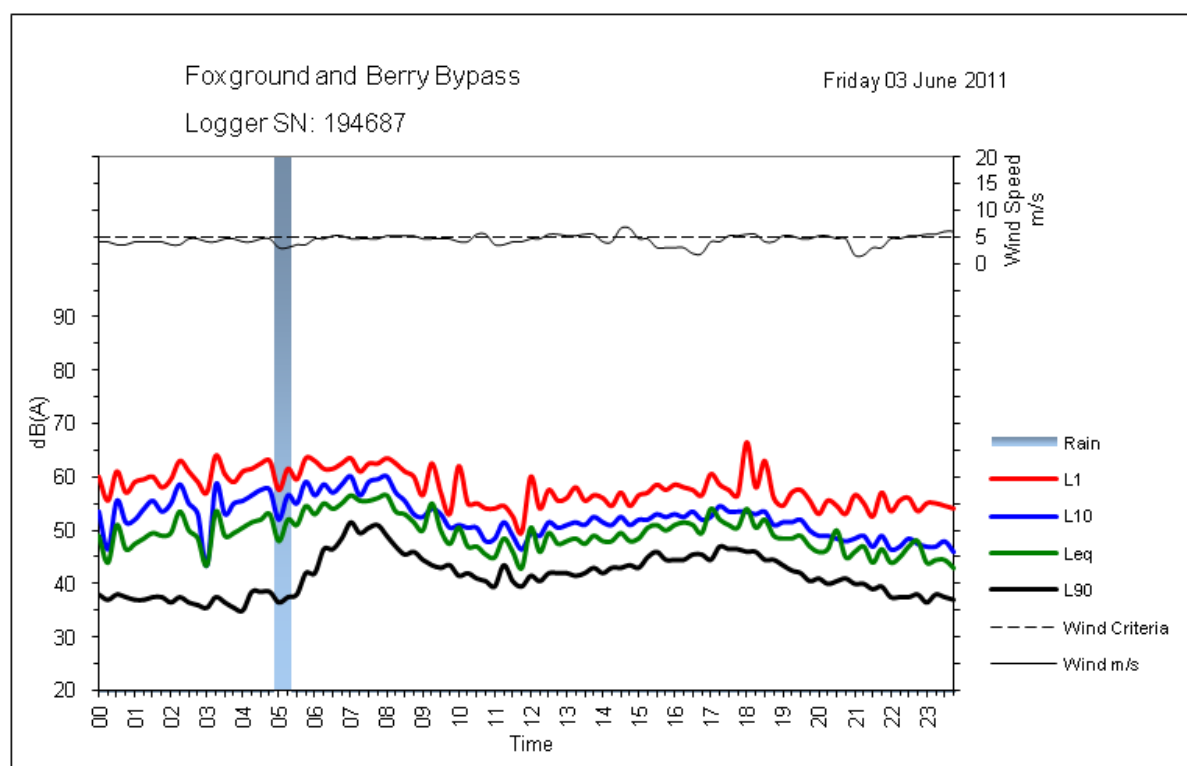
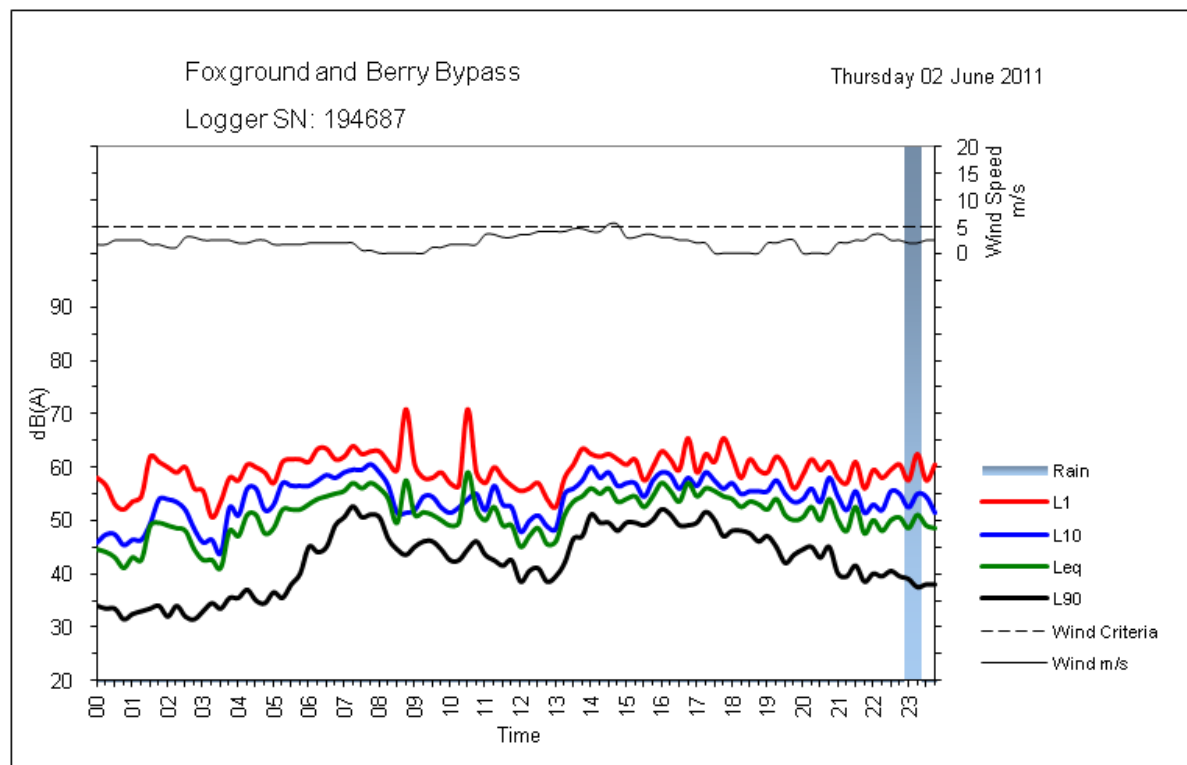


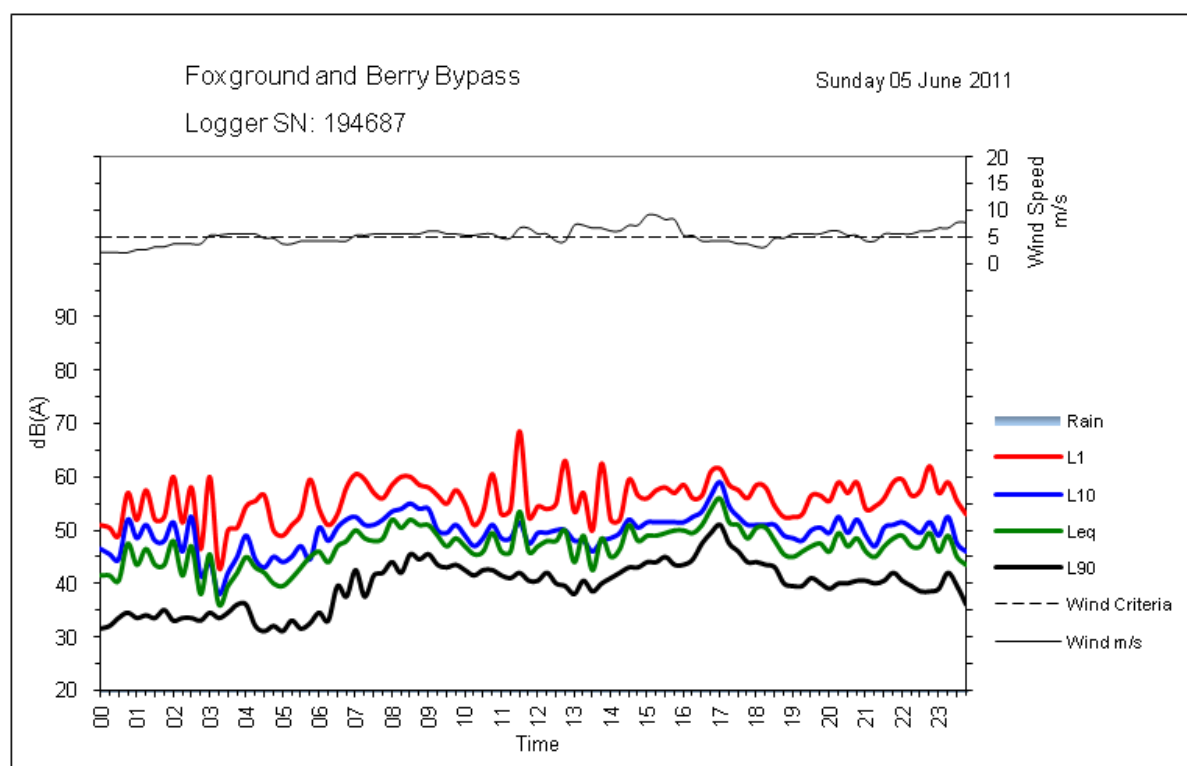
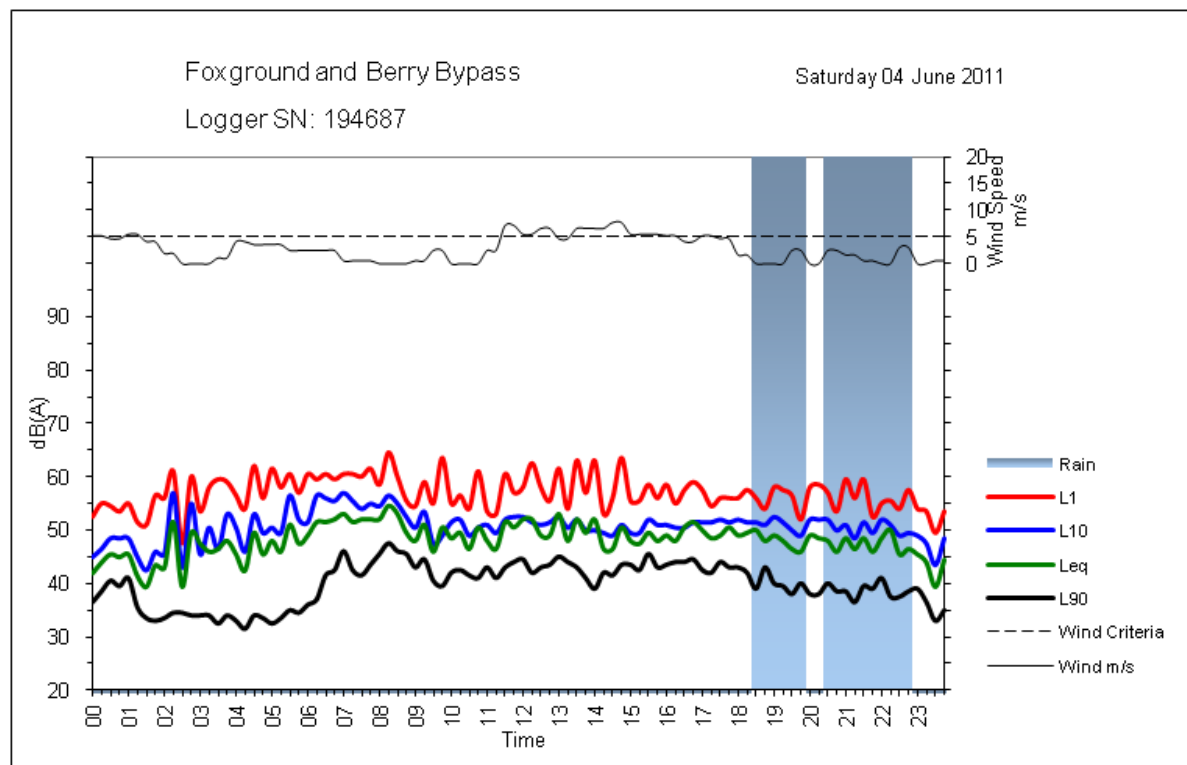


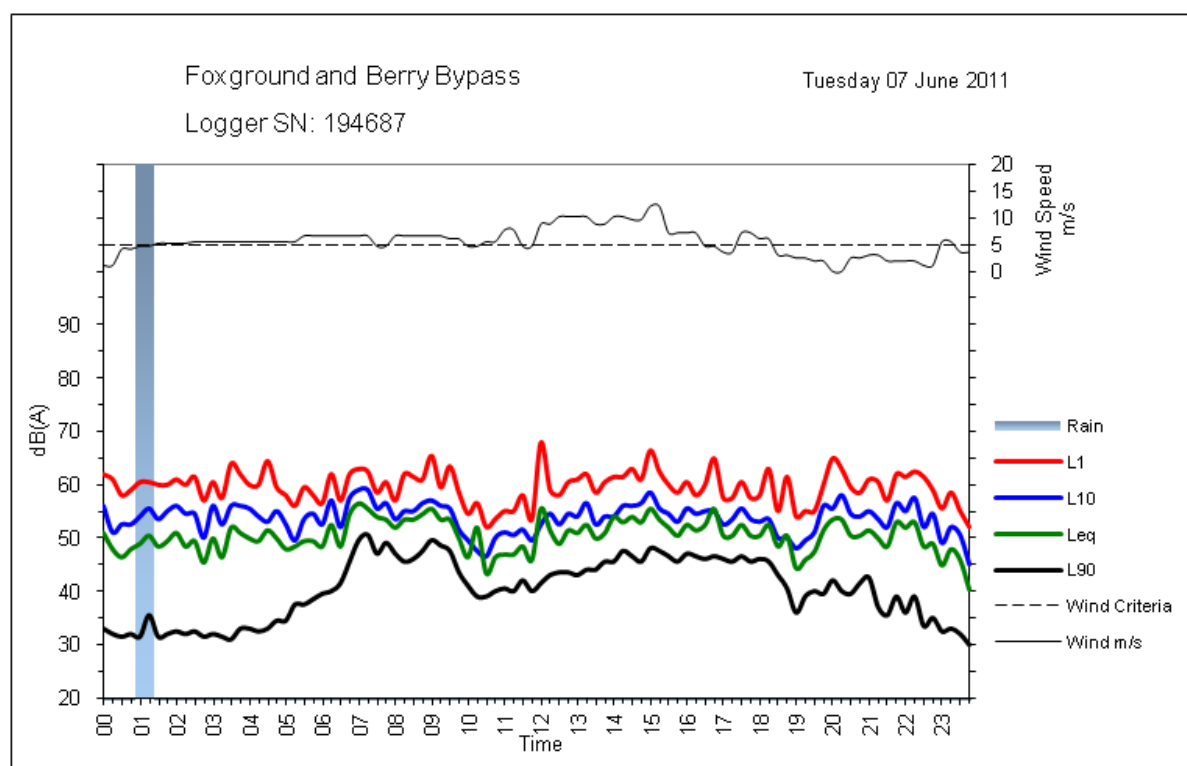
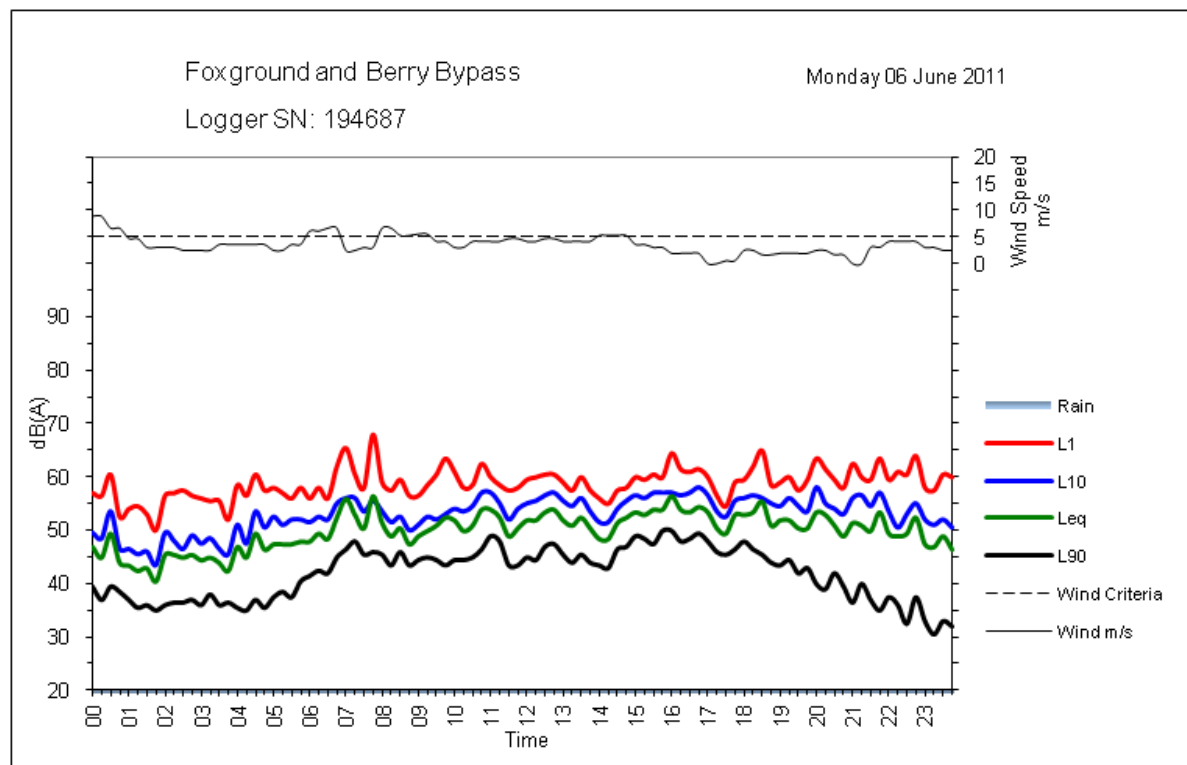


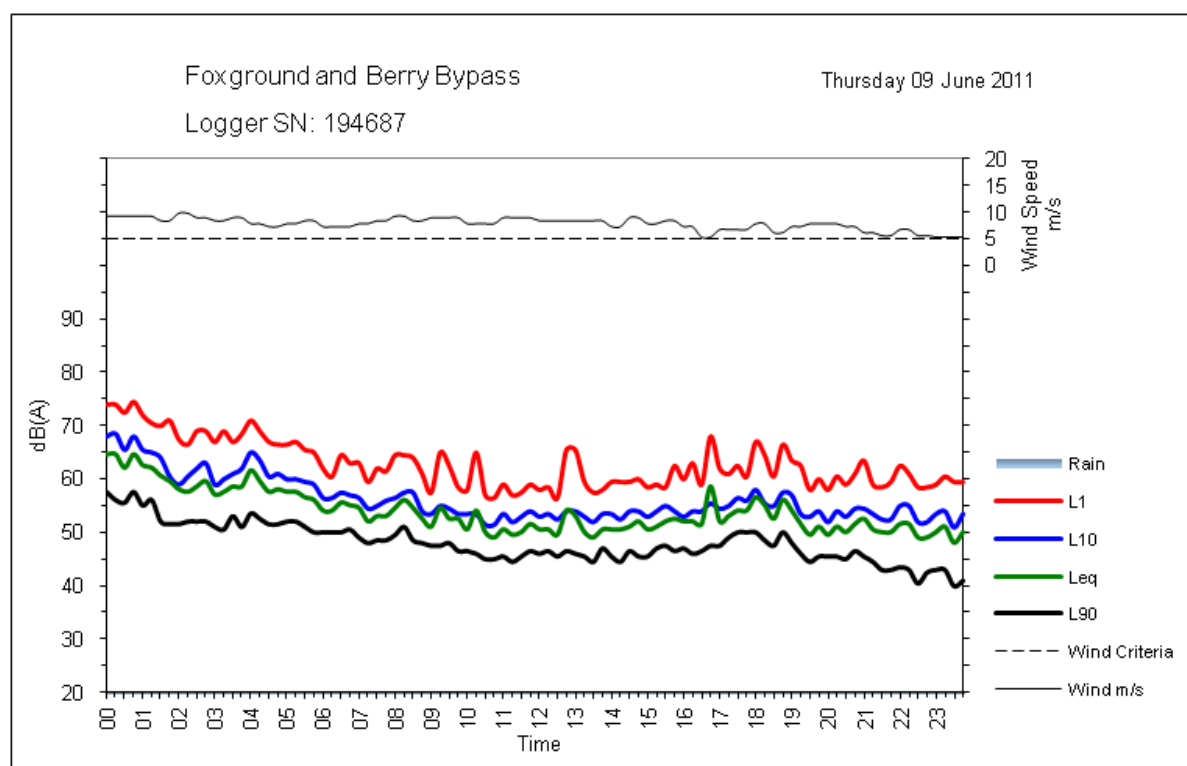
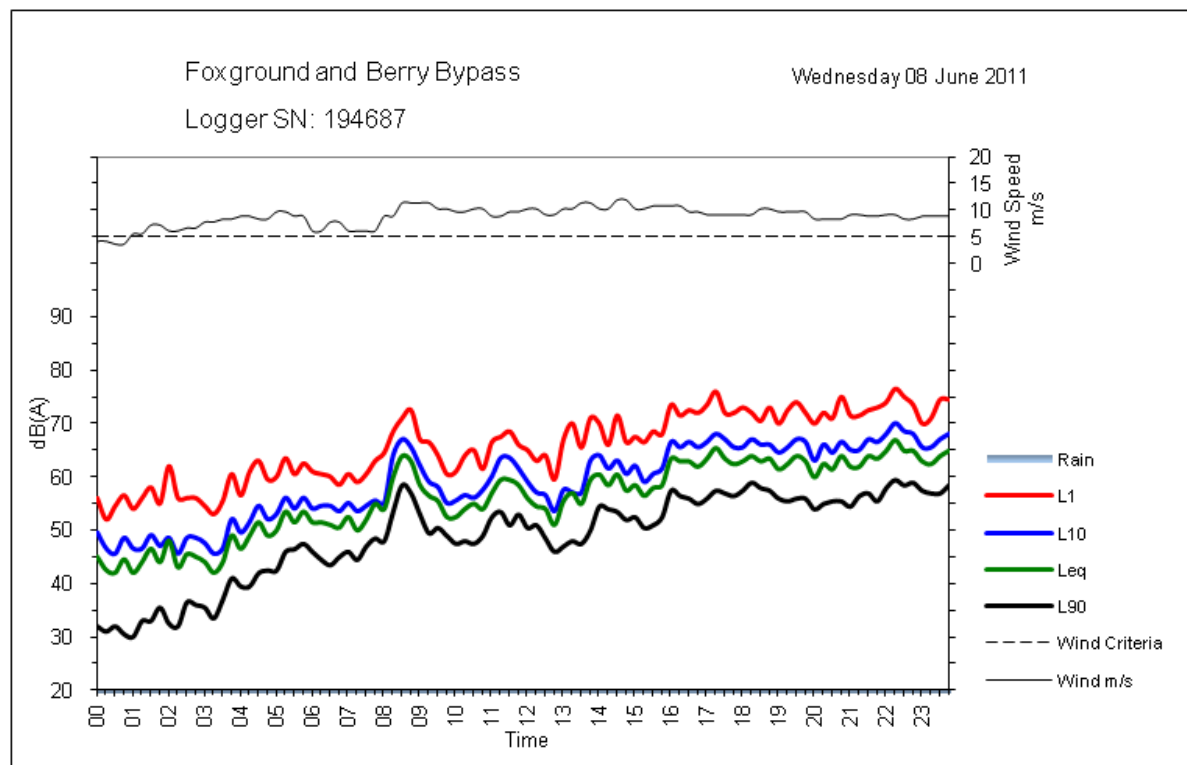
BG9

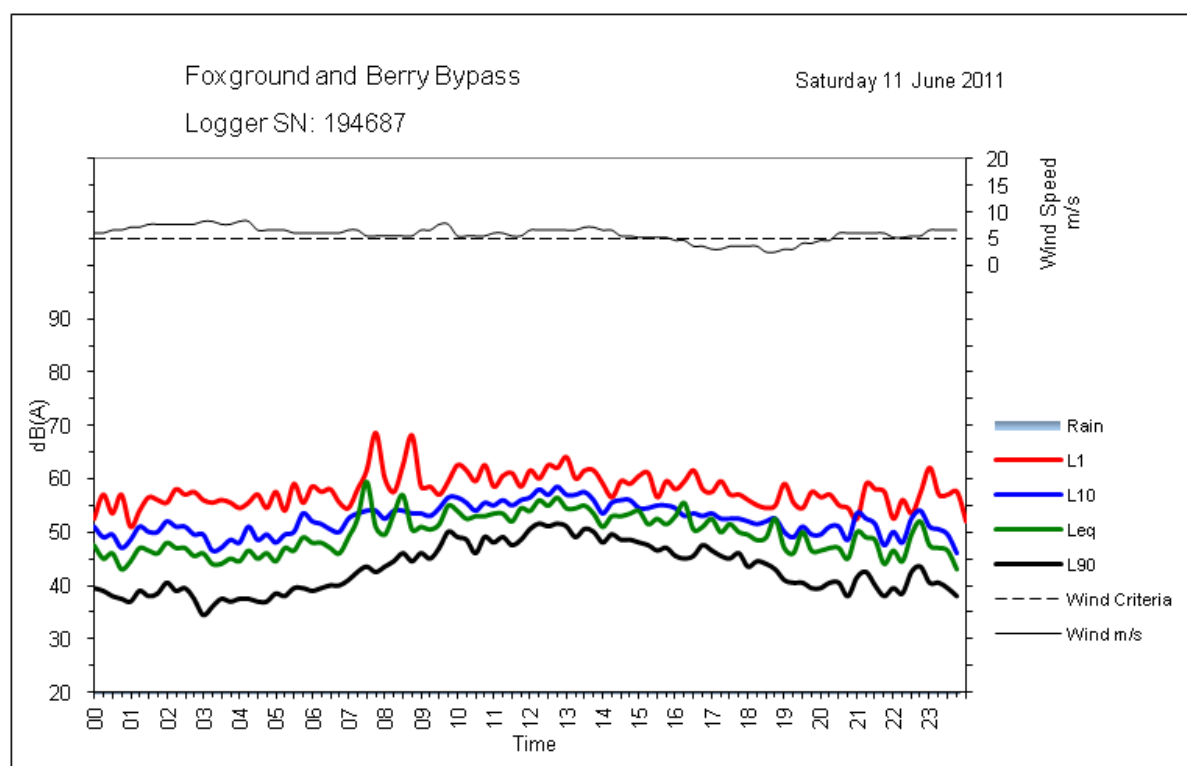
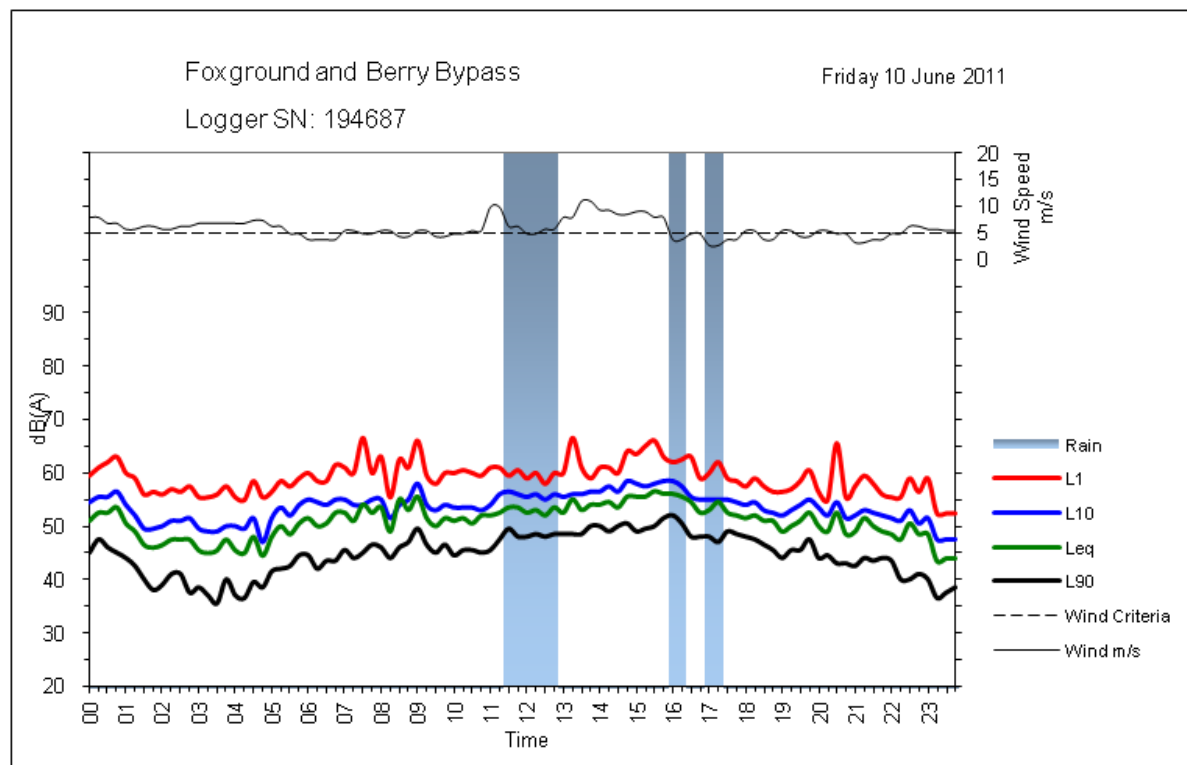


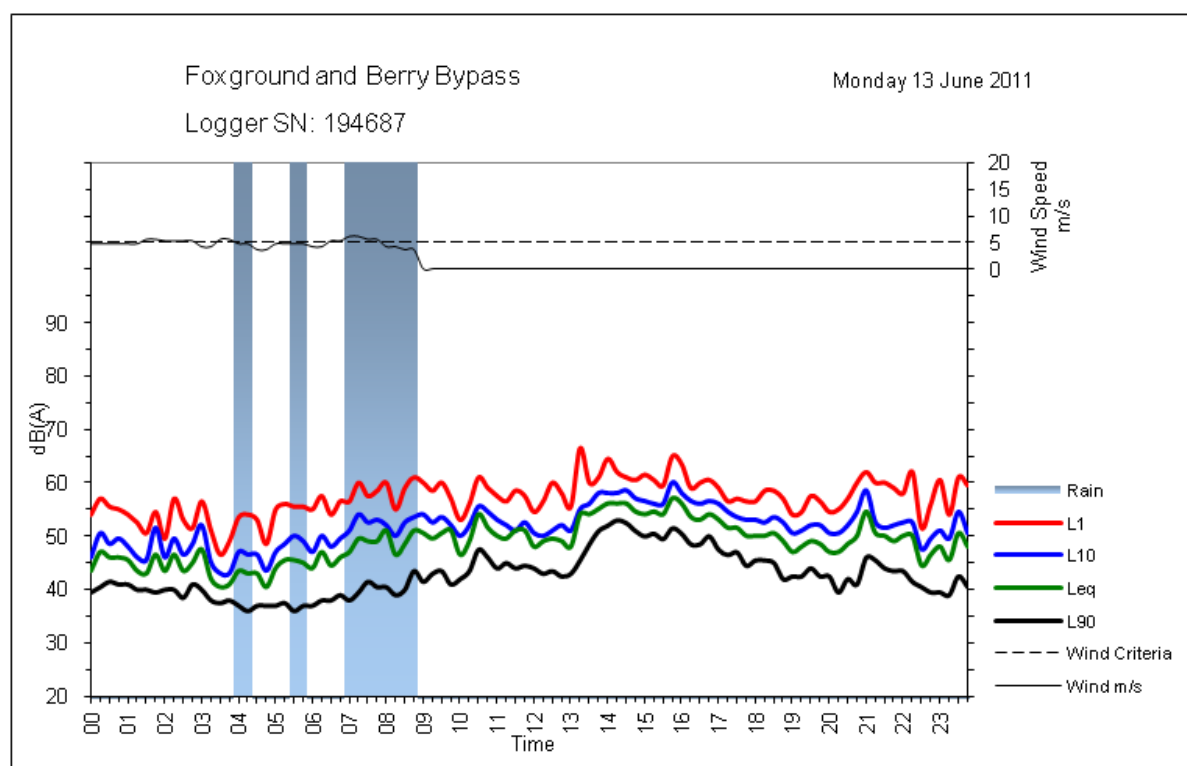
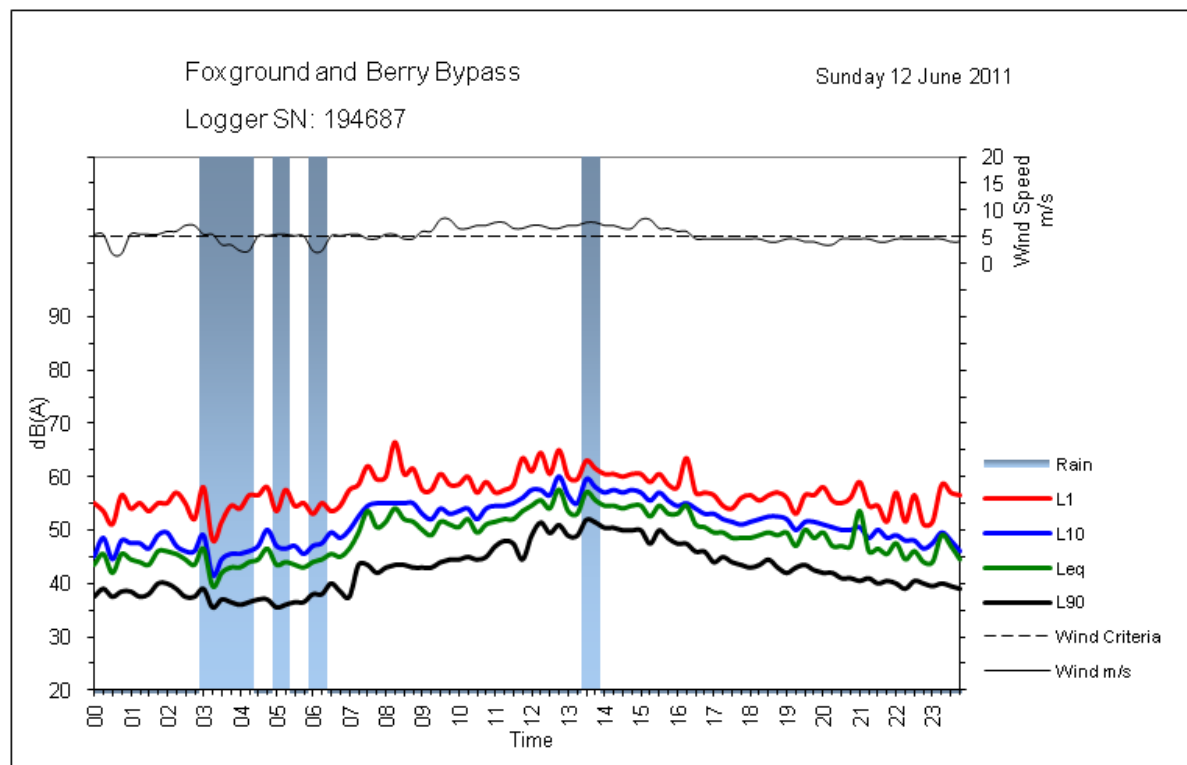




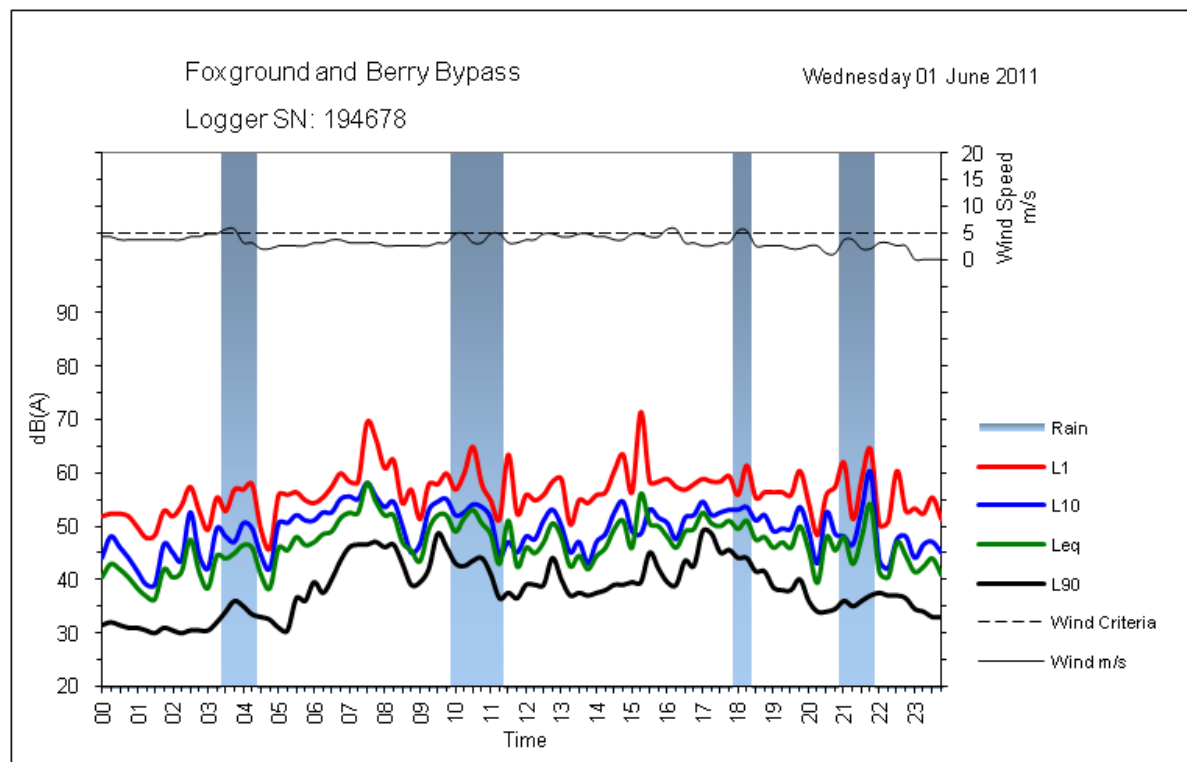
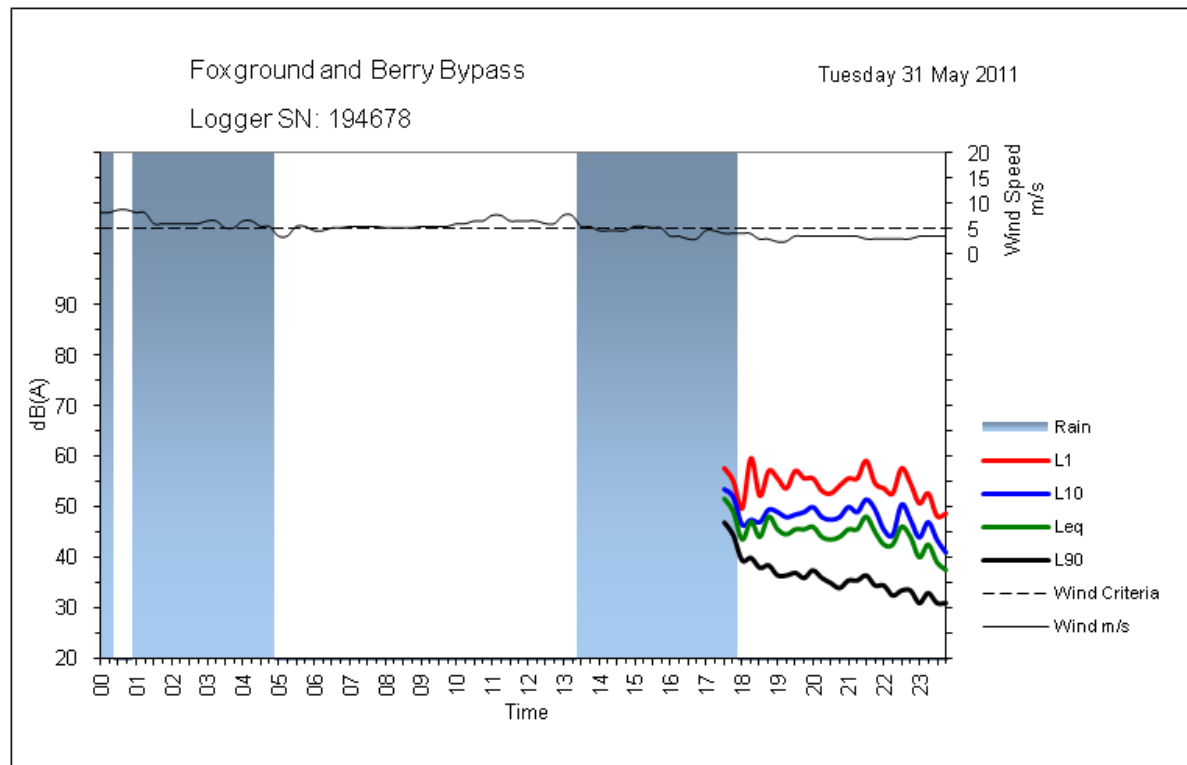


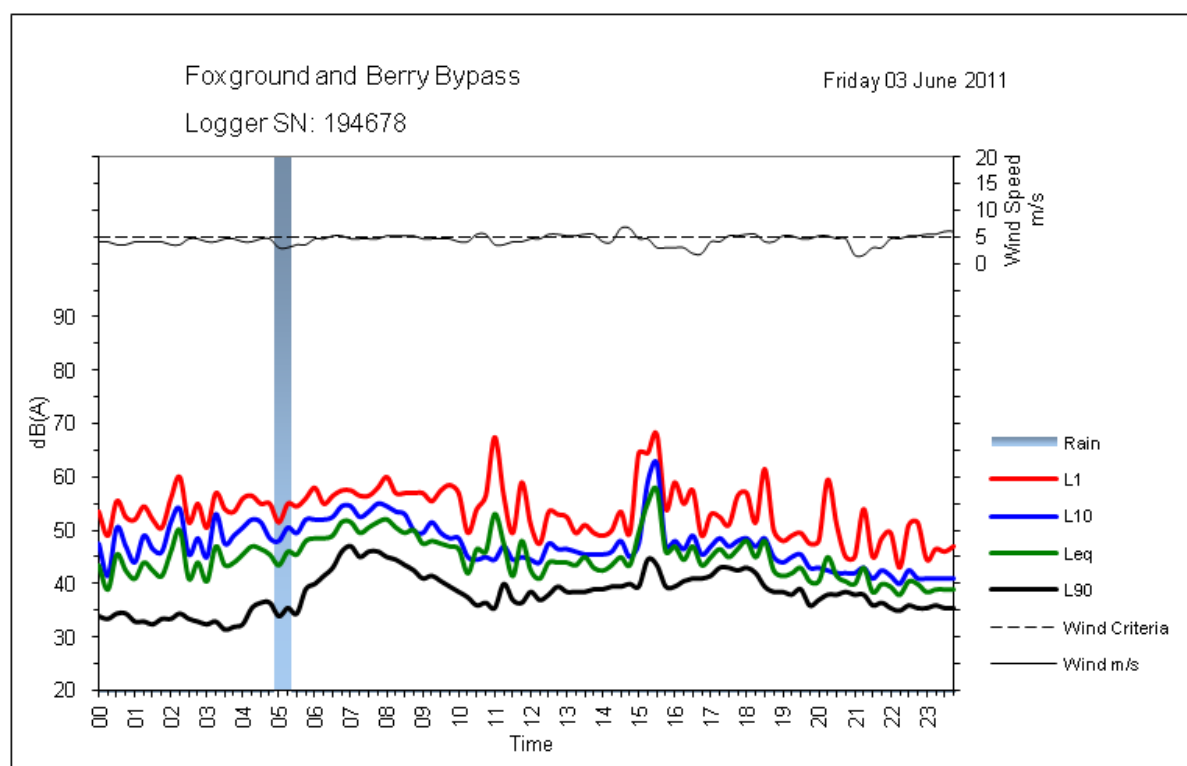
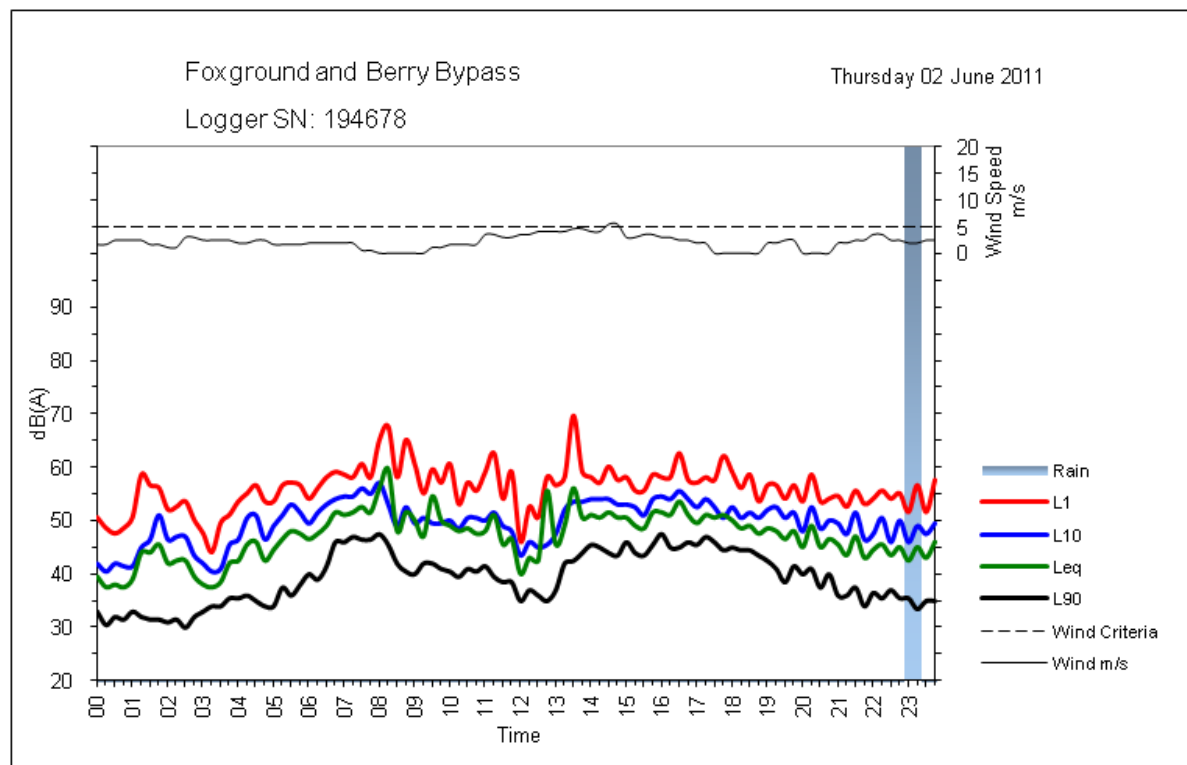


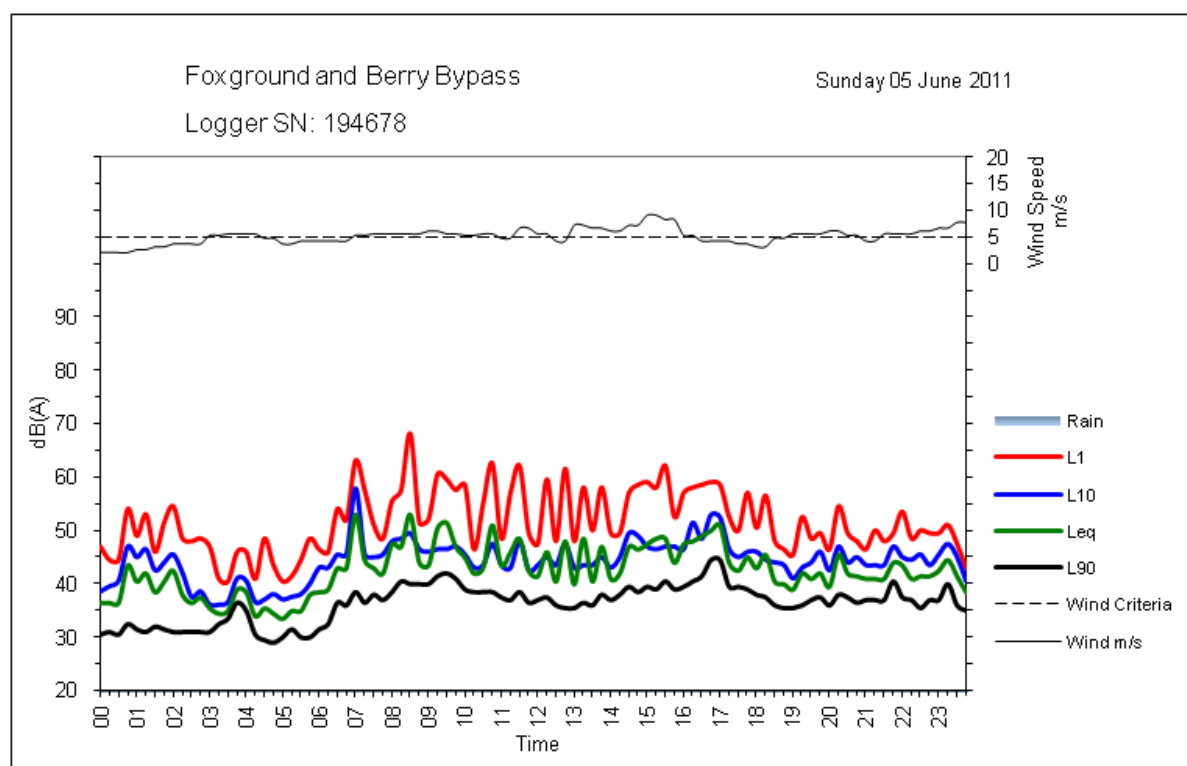
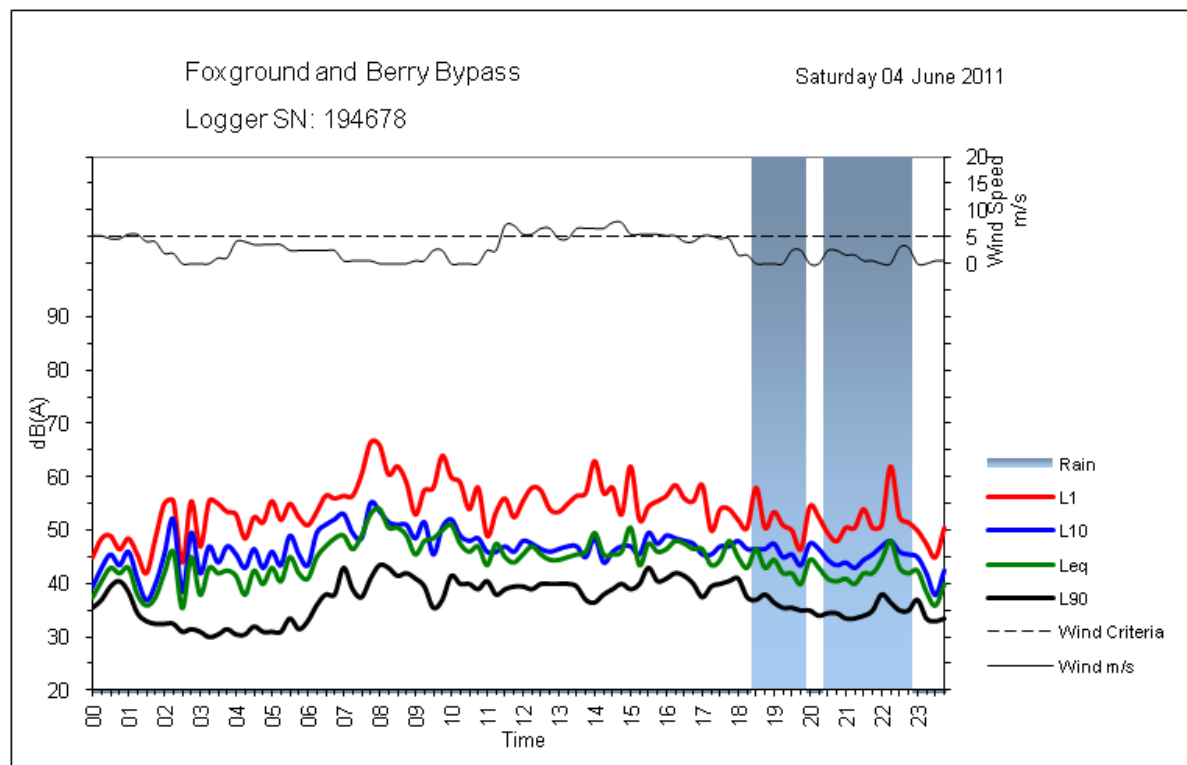


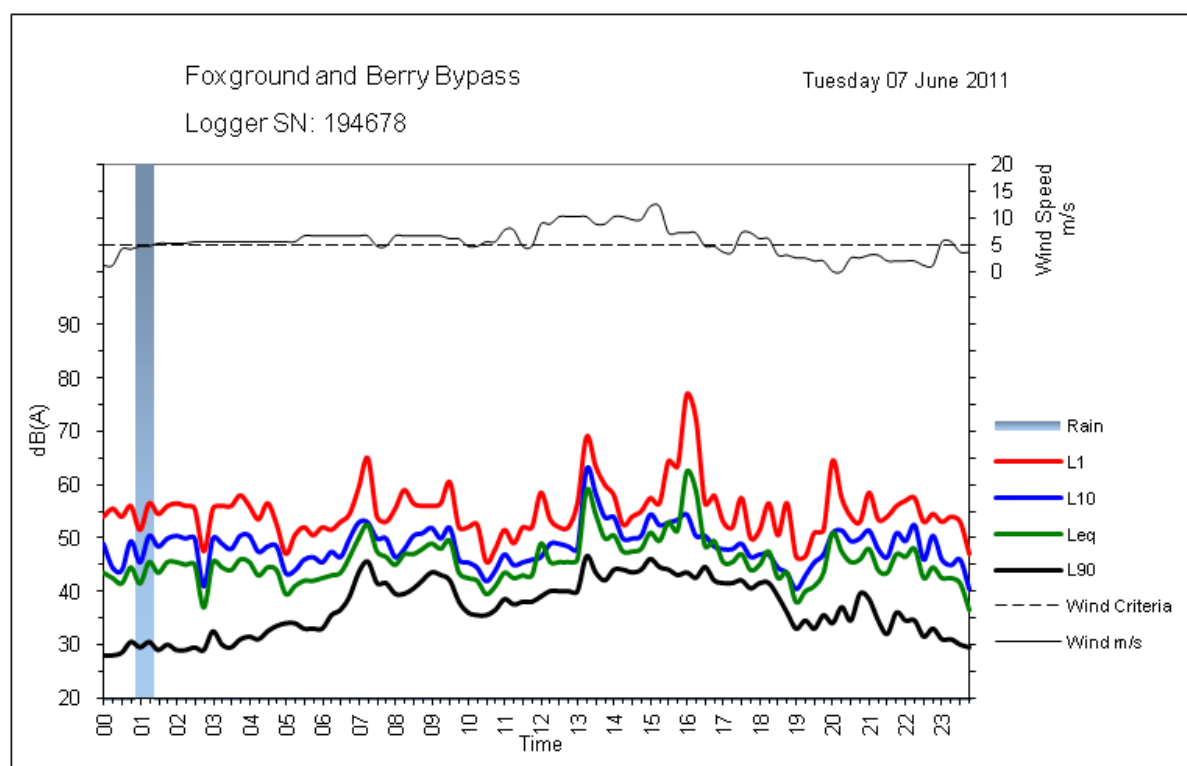
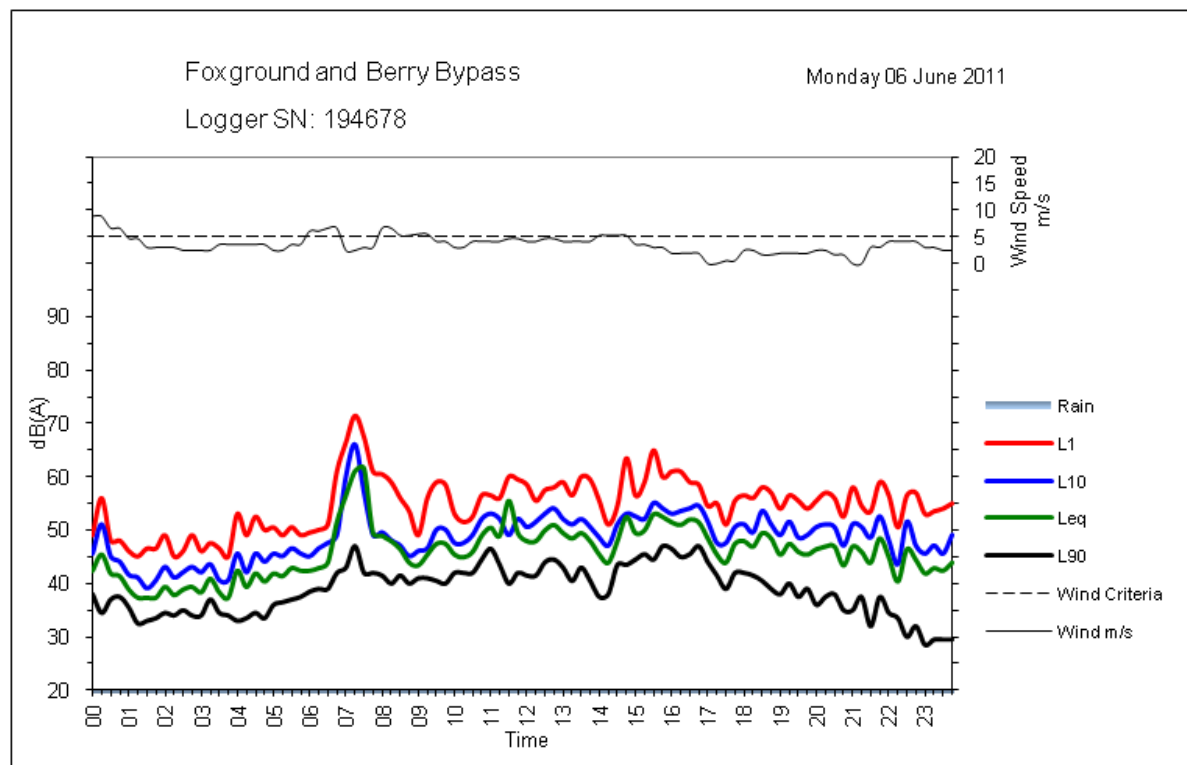


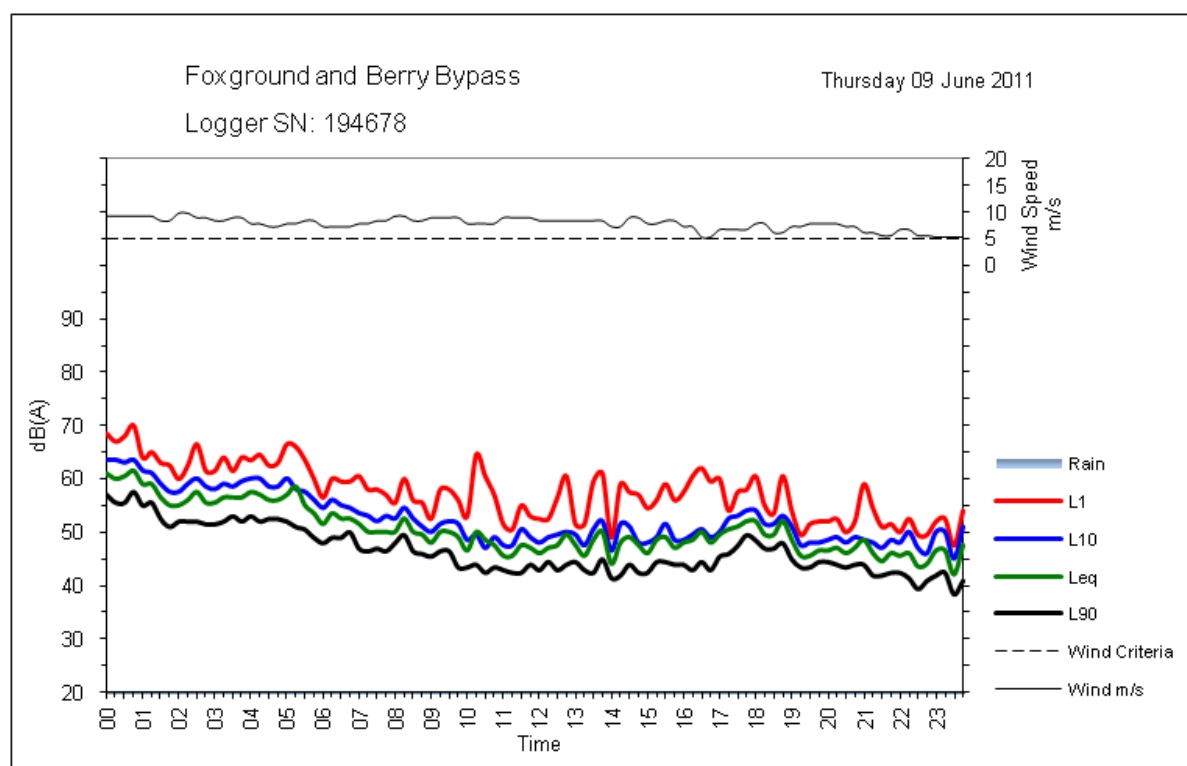
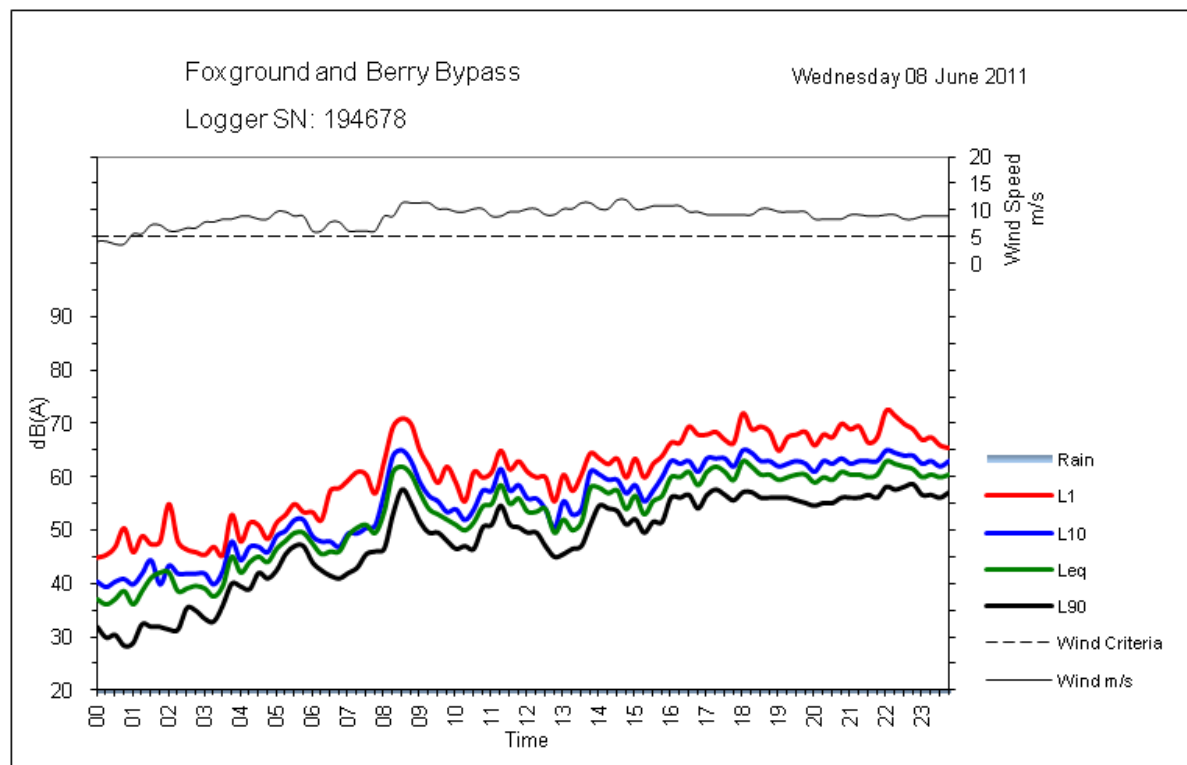
BG10

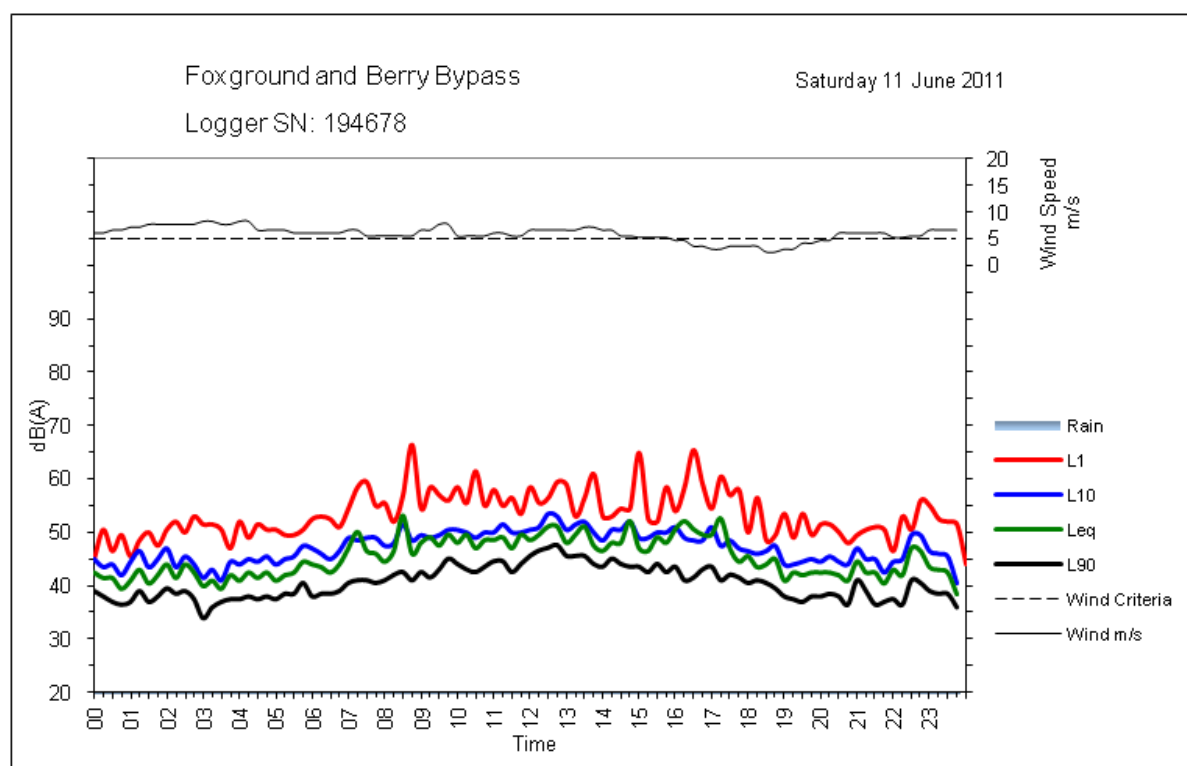
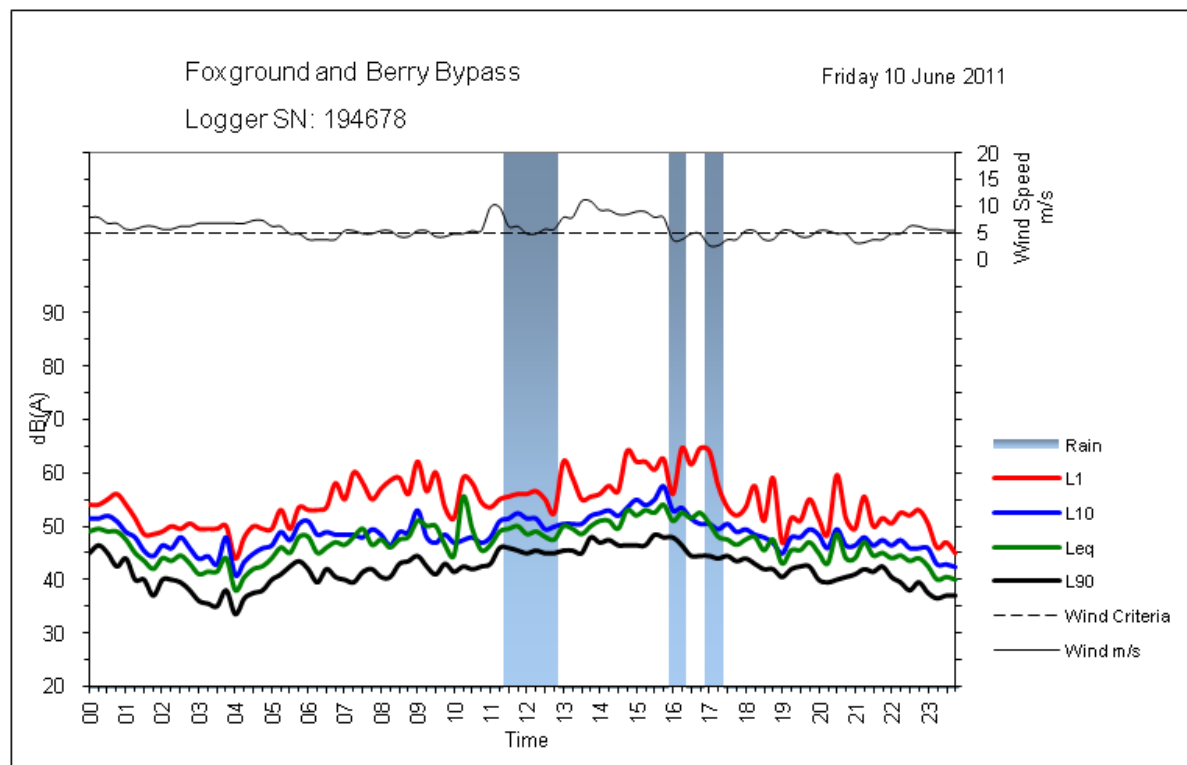


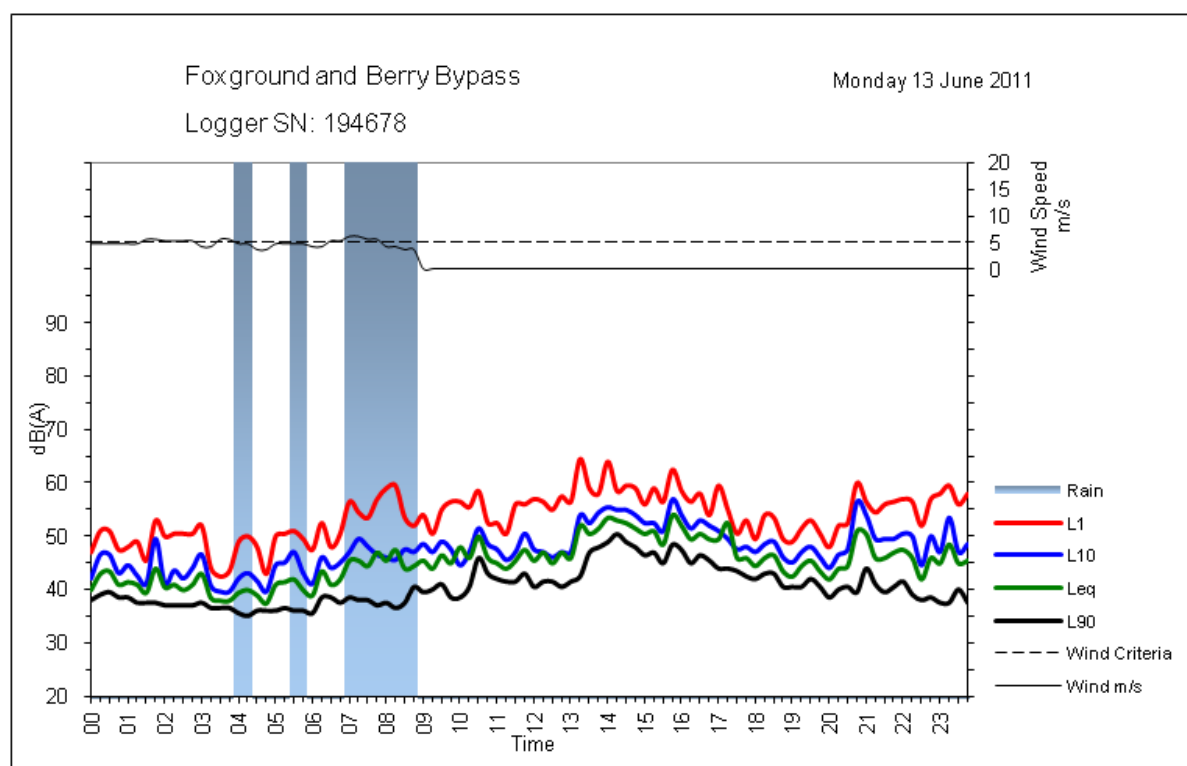
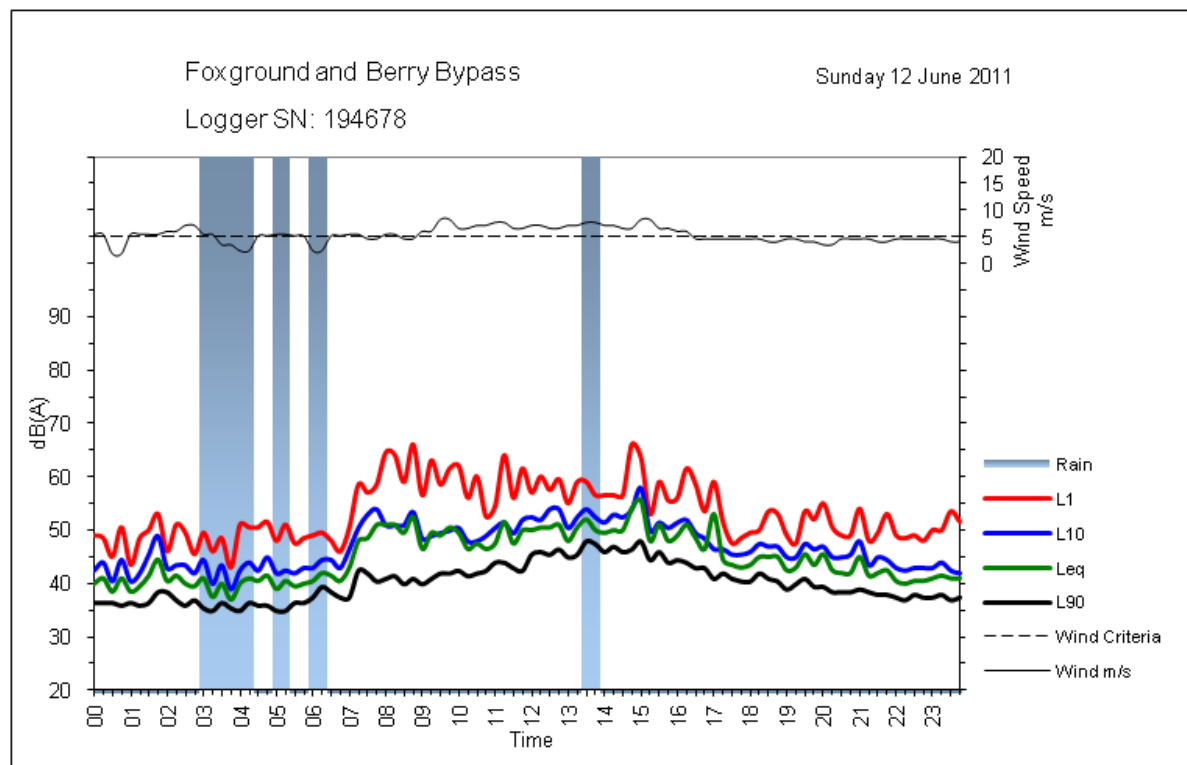






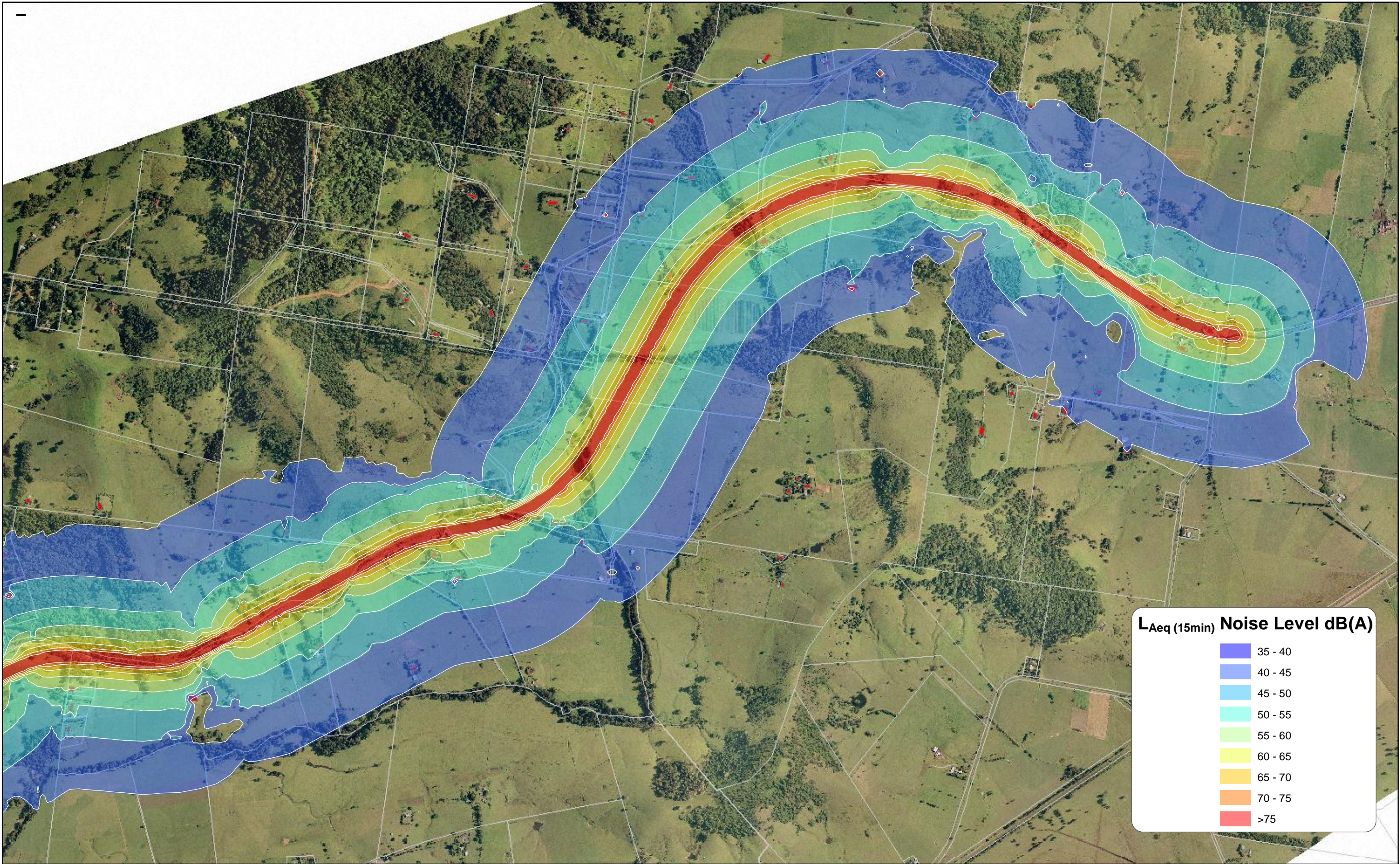


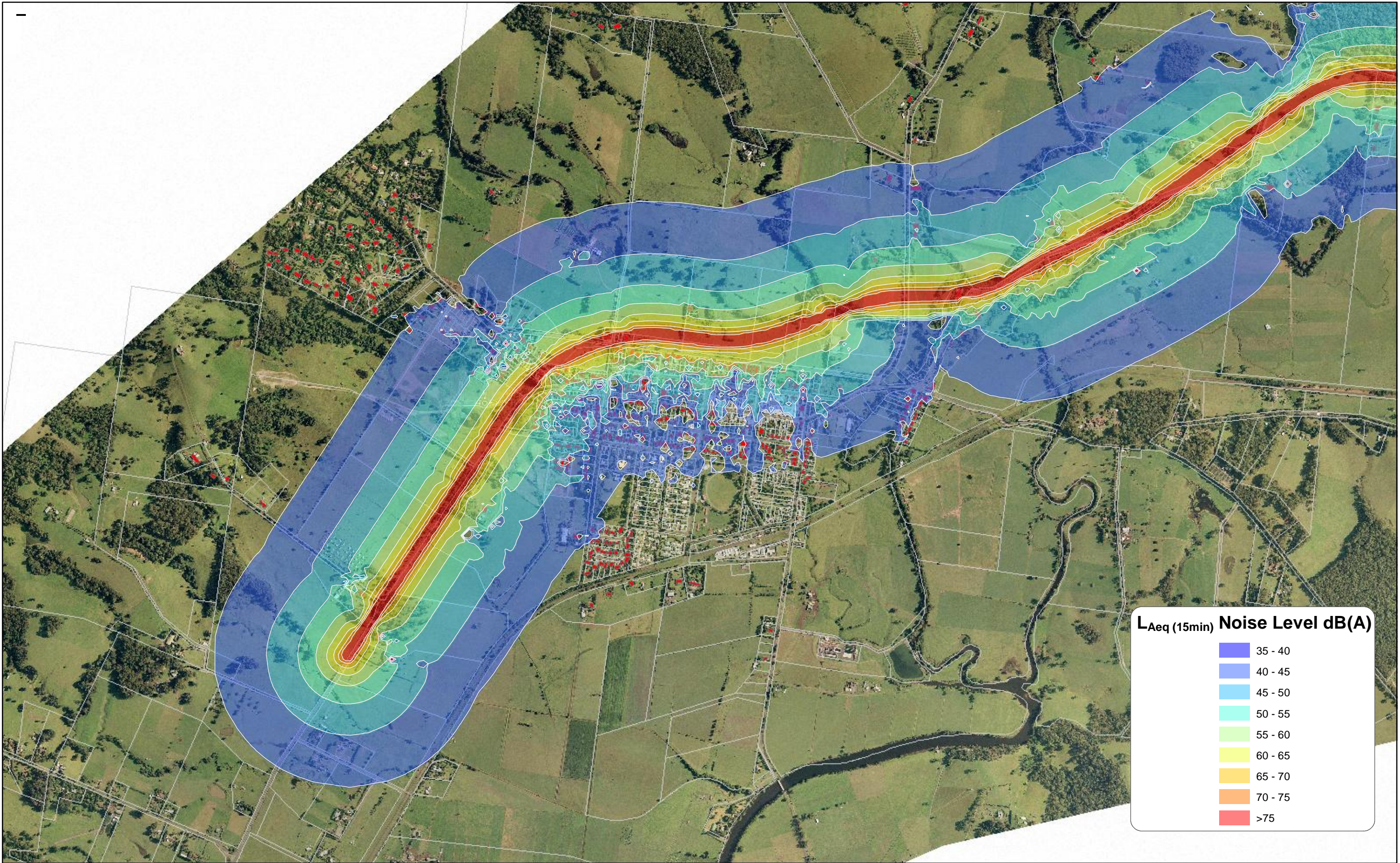


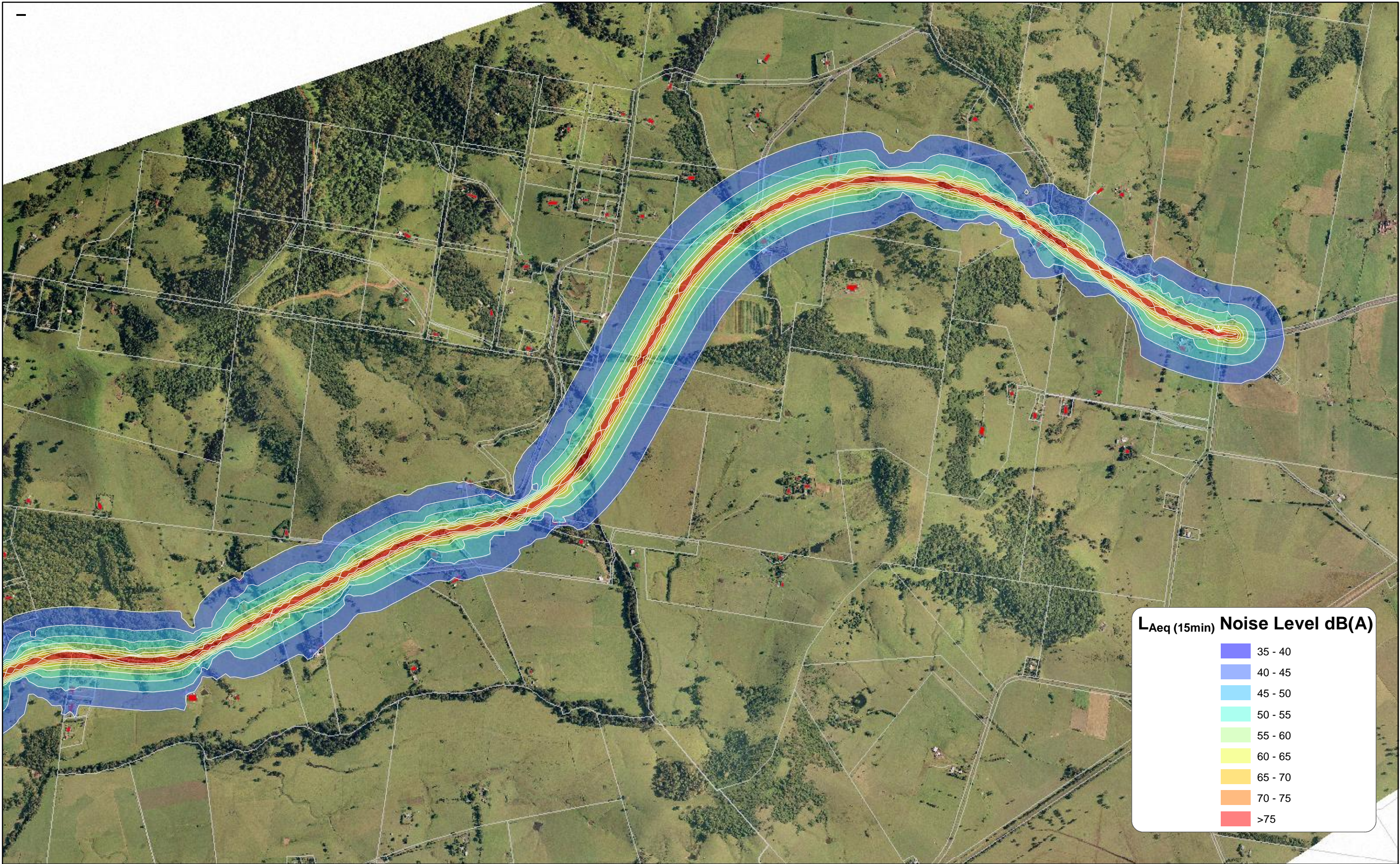


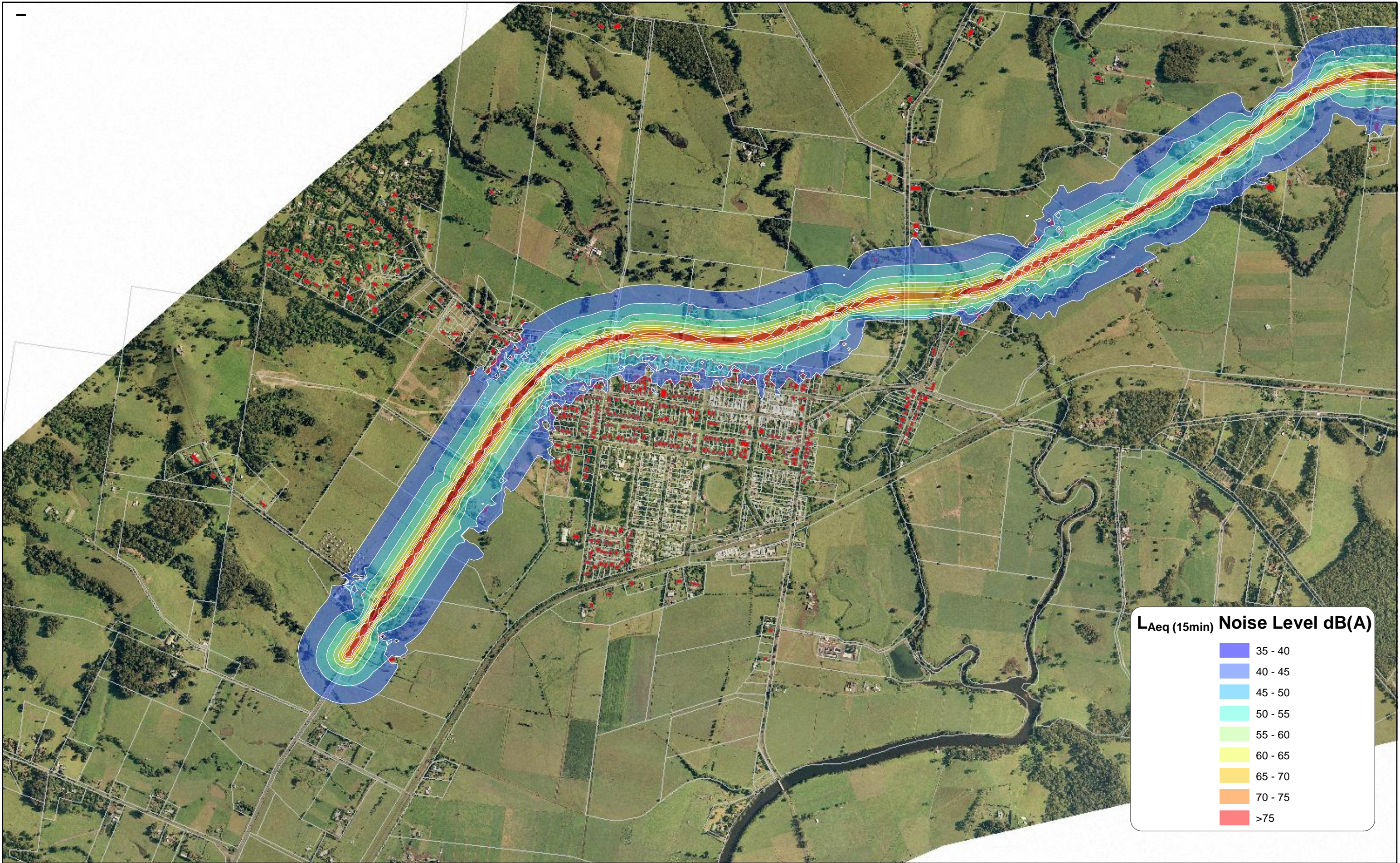
Appendix F

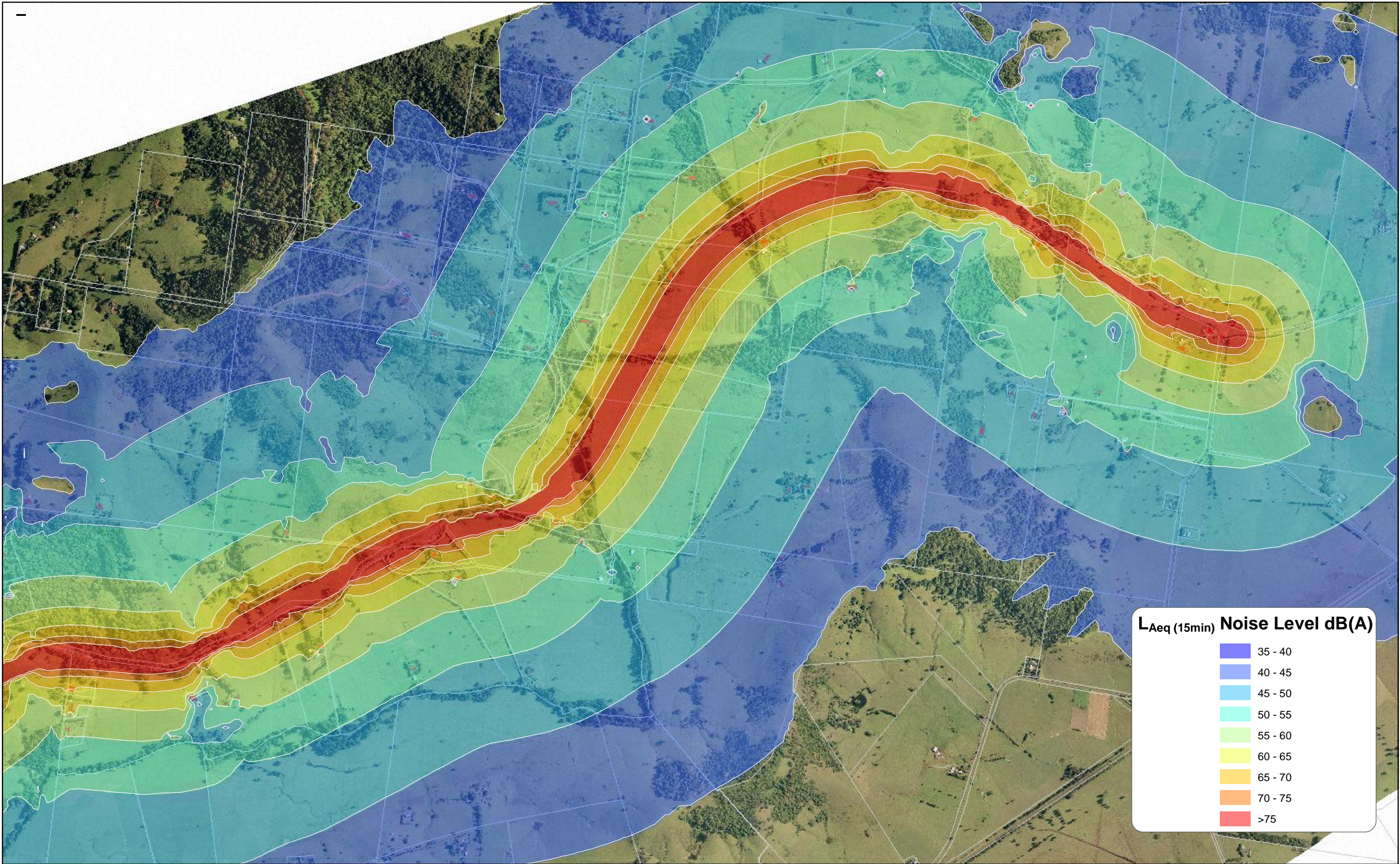
Construction noise contours (standard scenario)

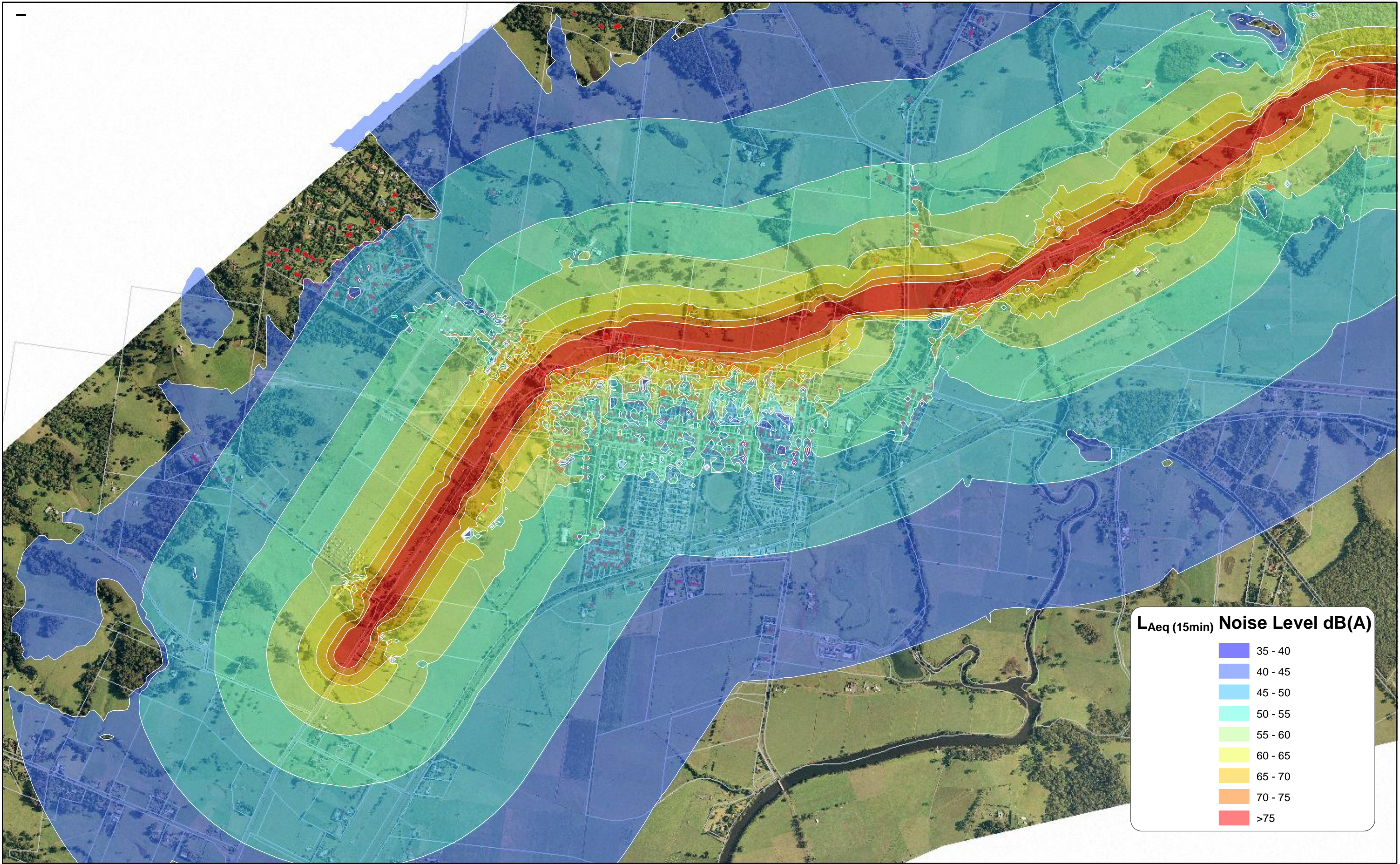


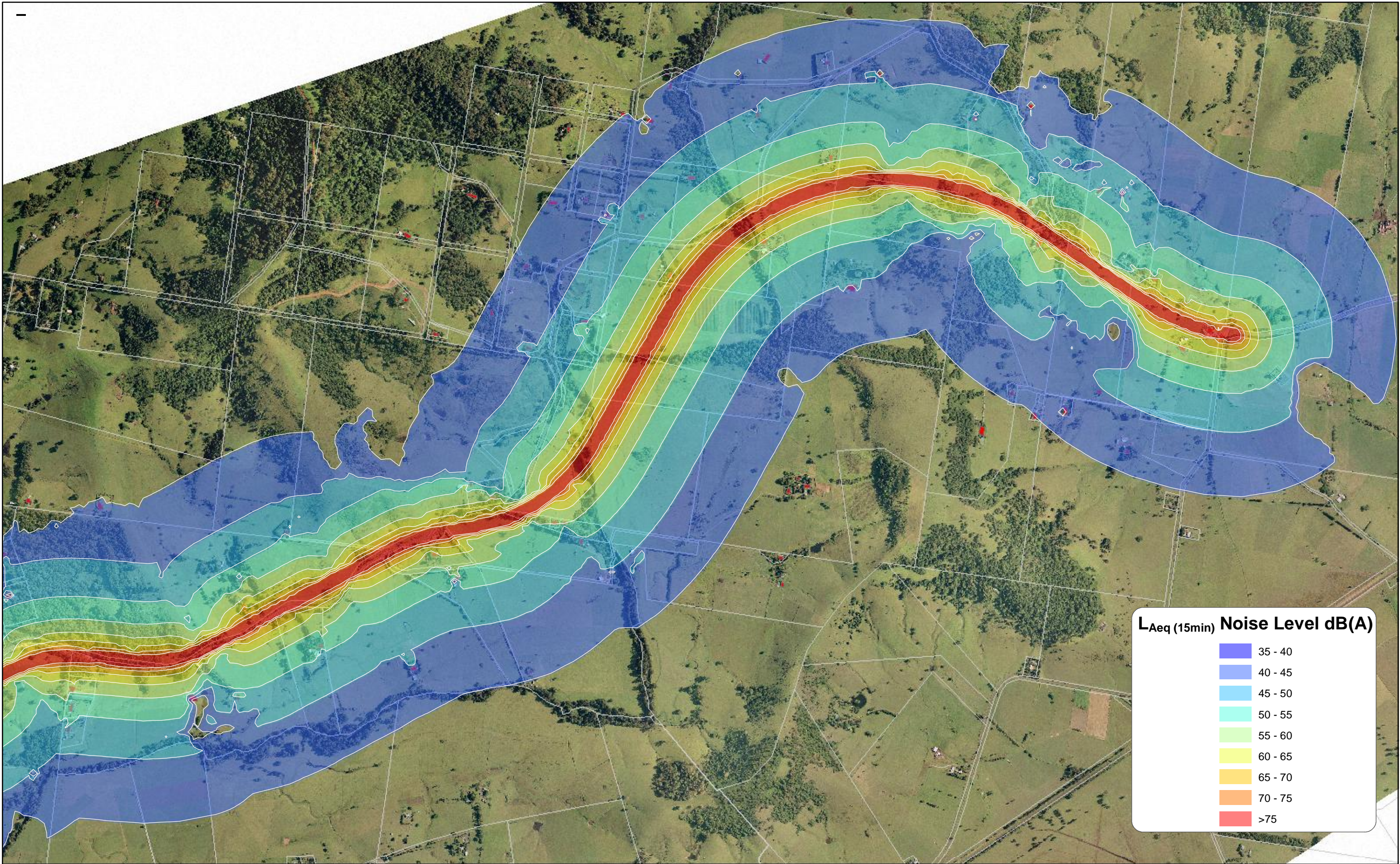


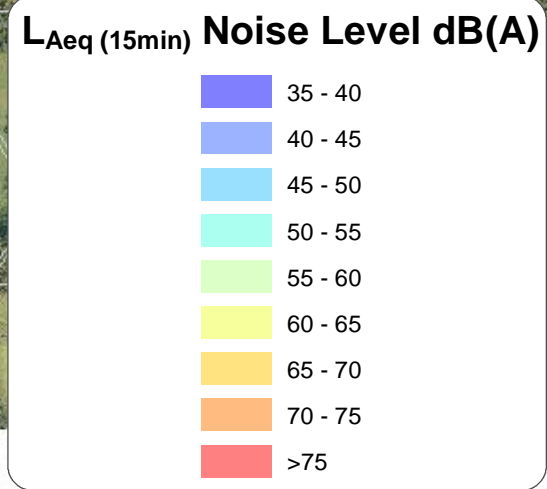
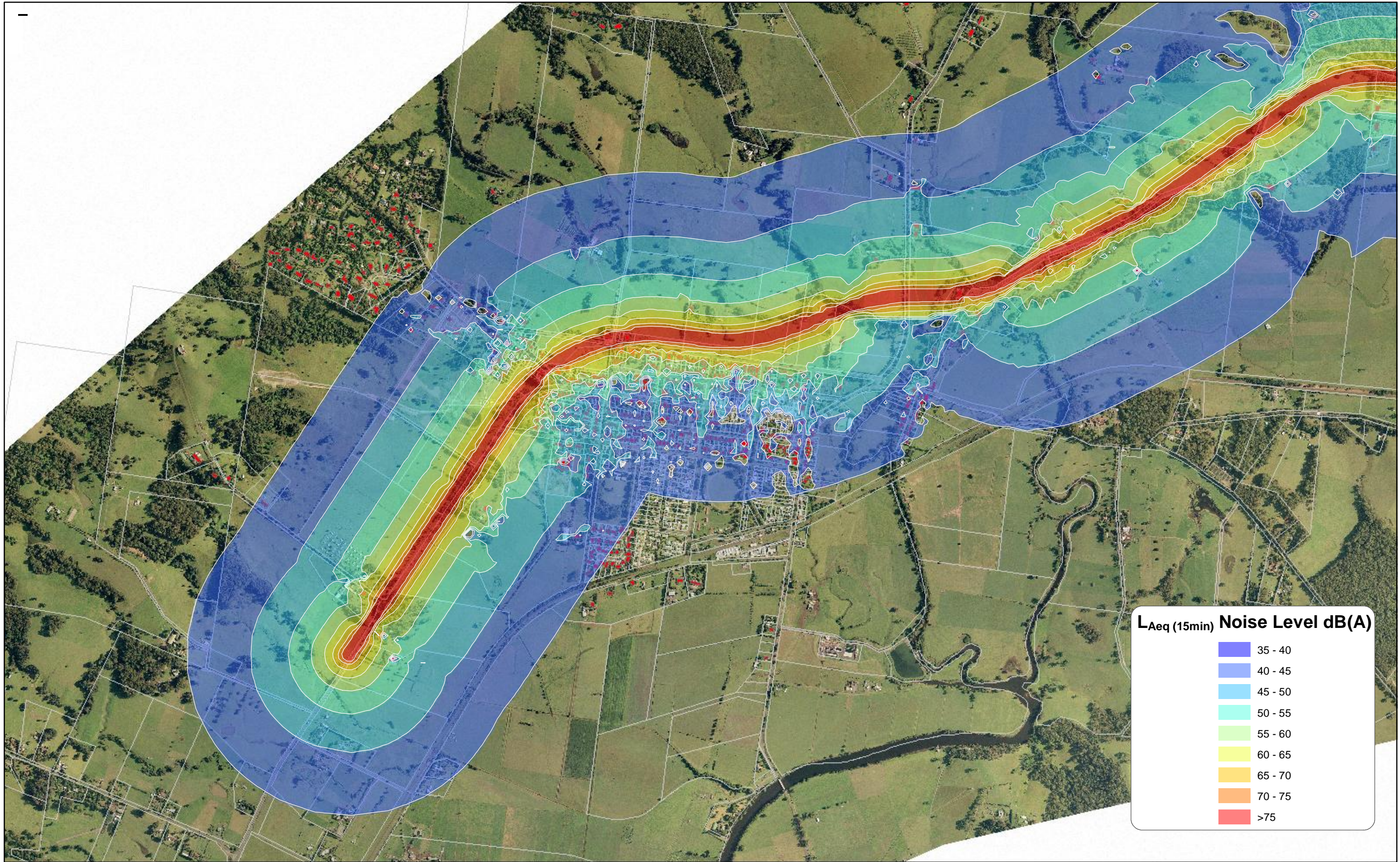


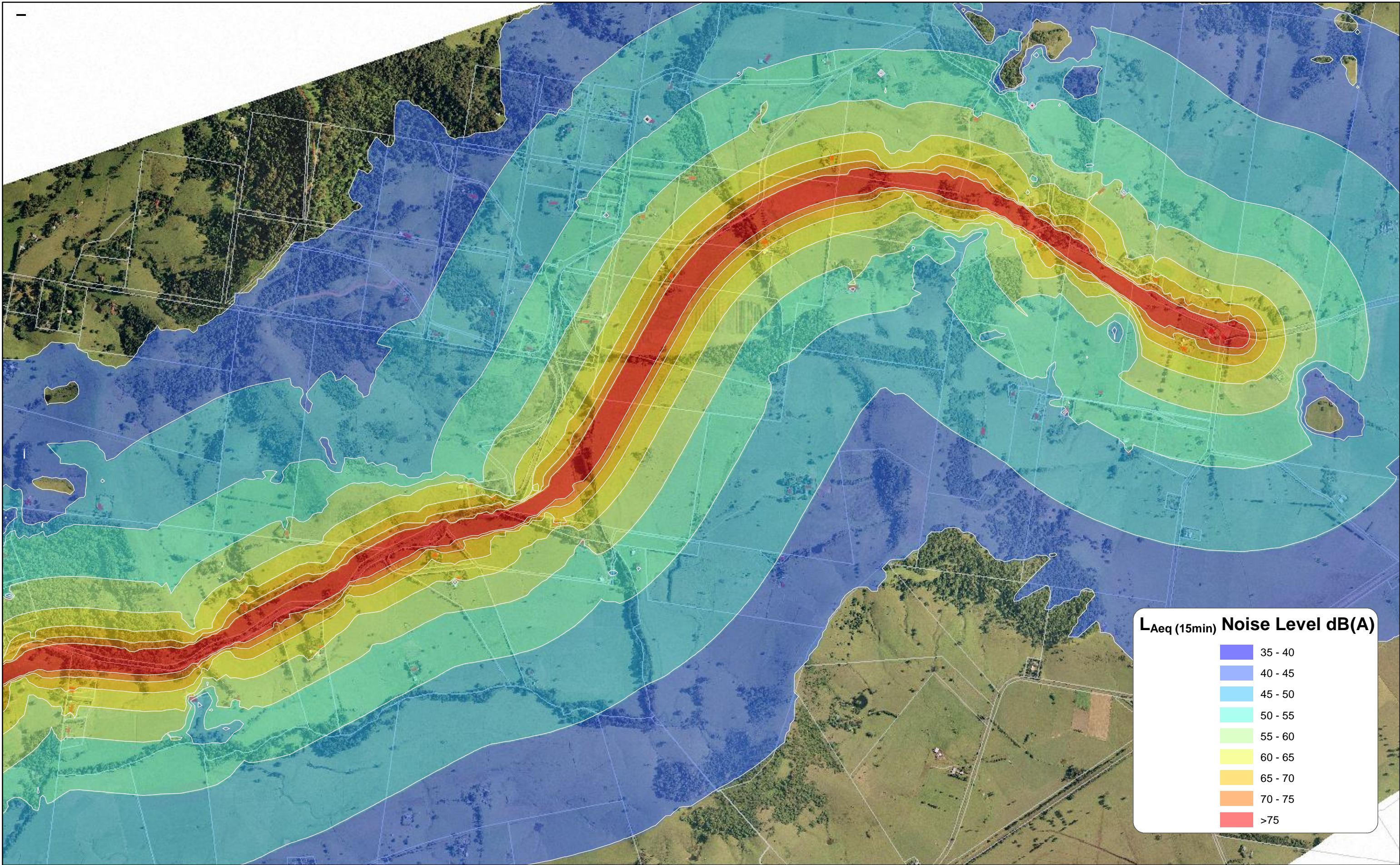


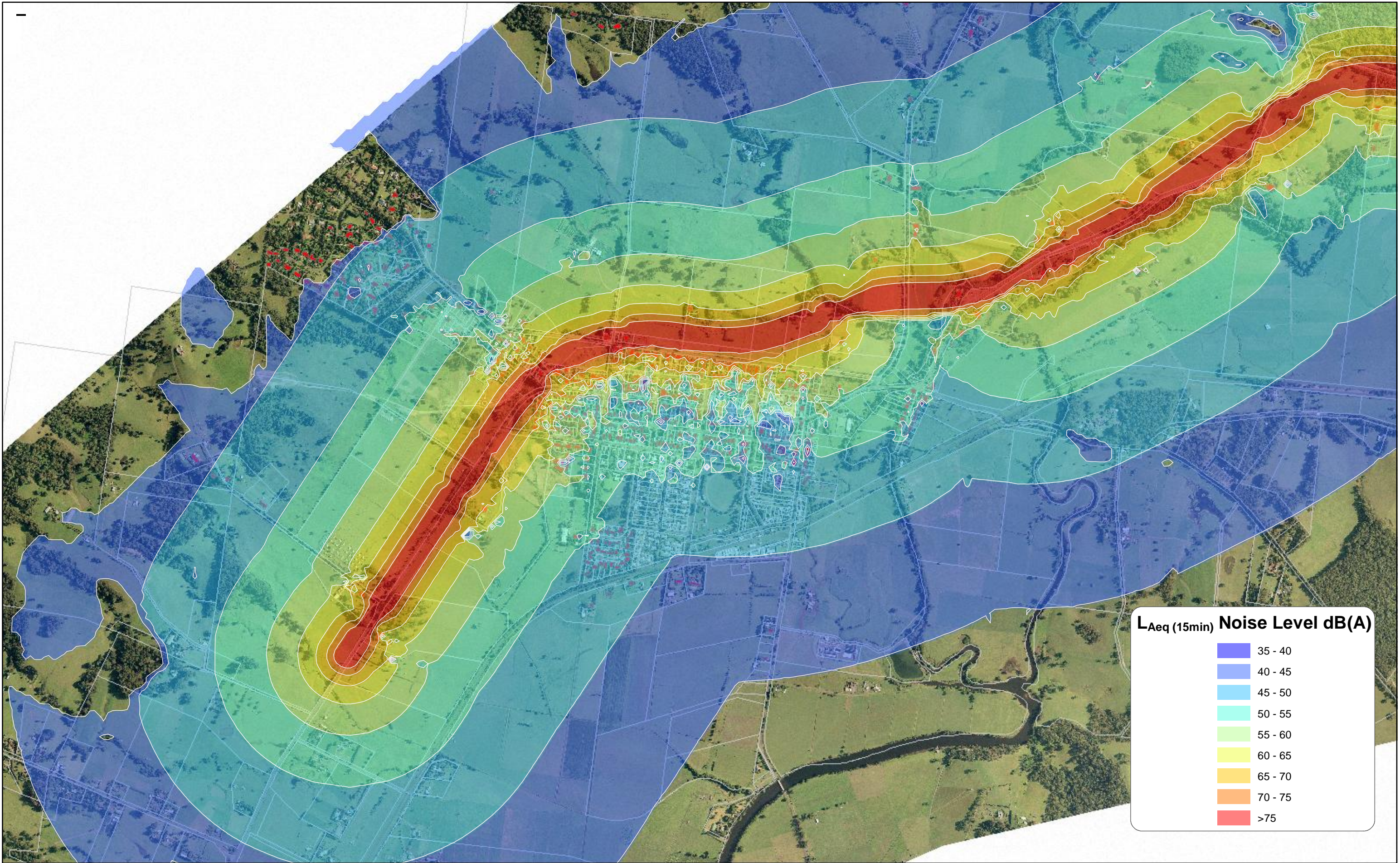


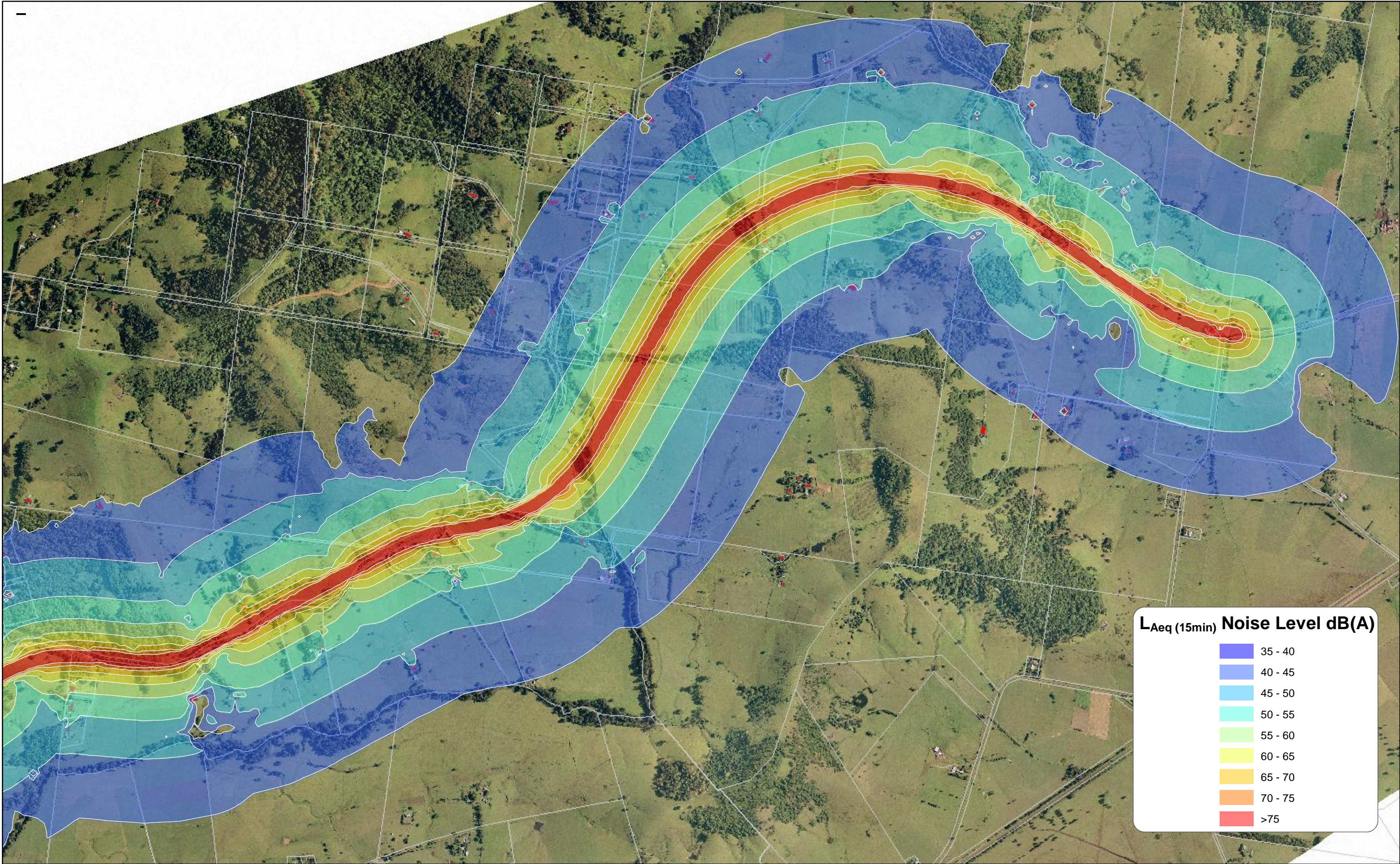


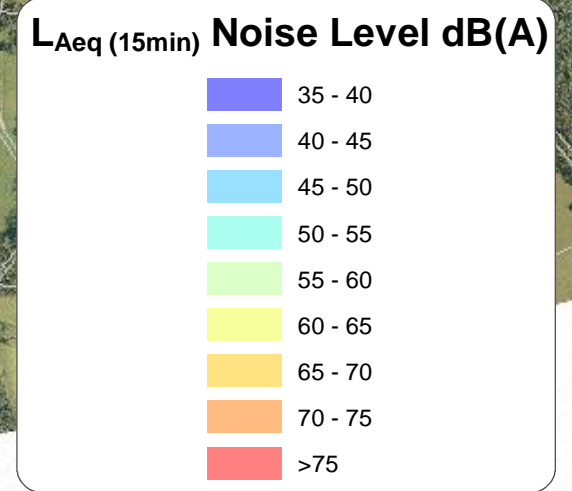
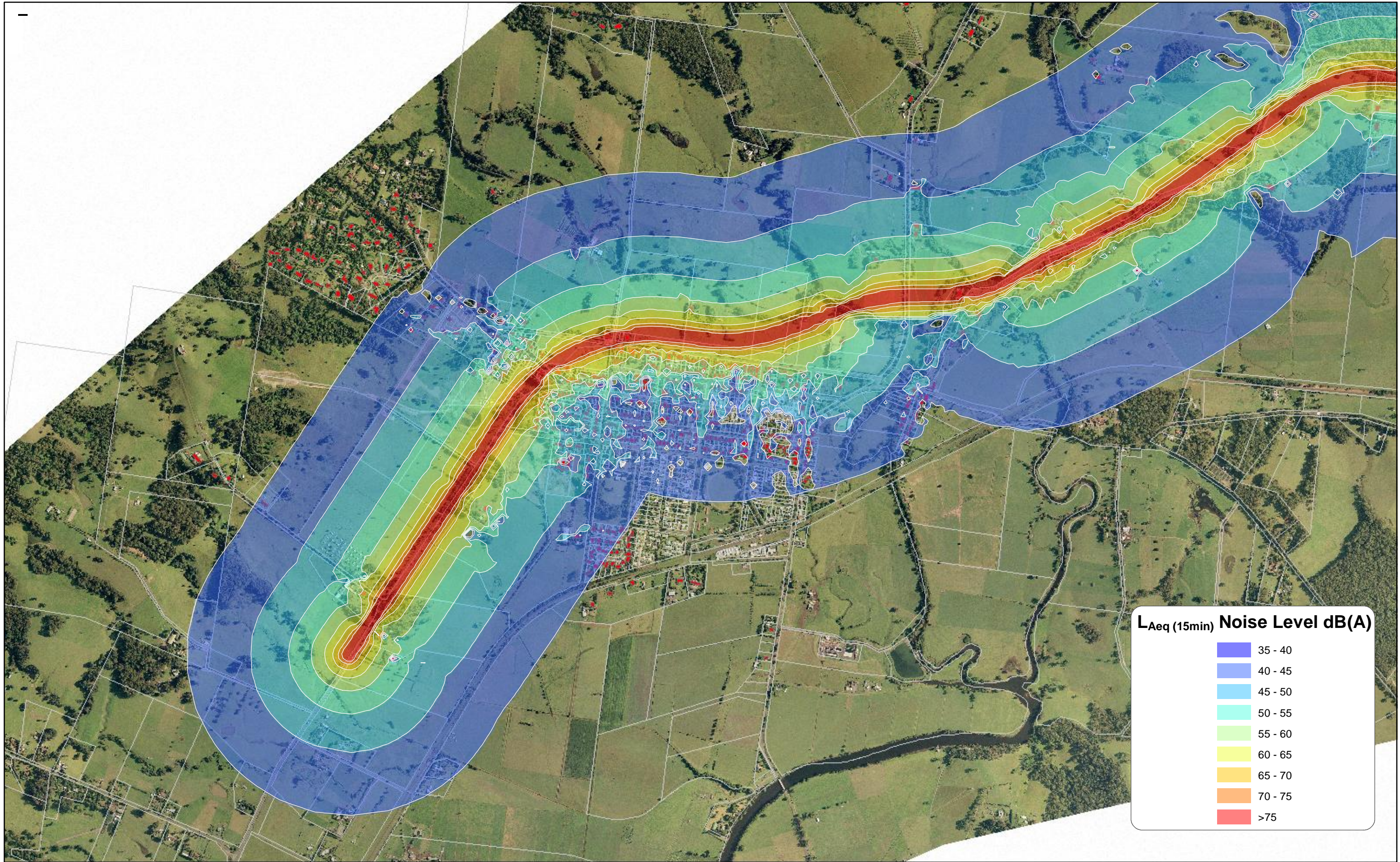


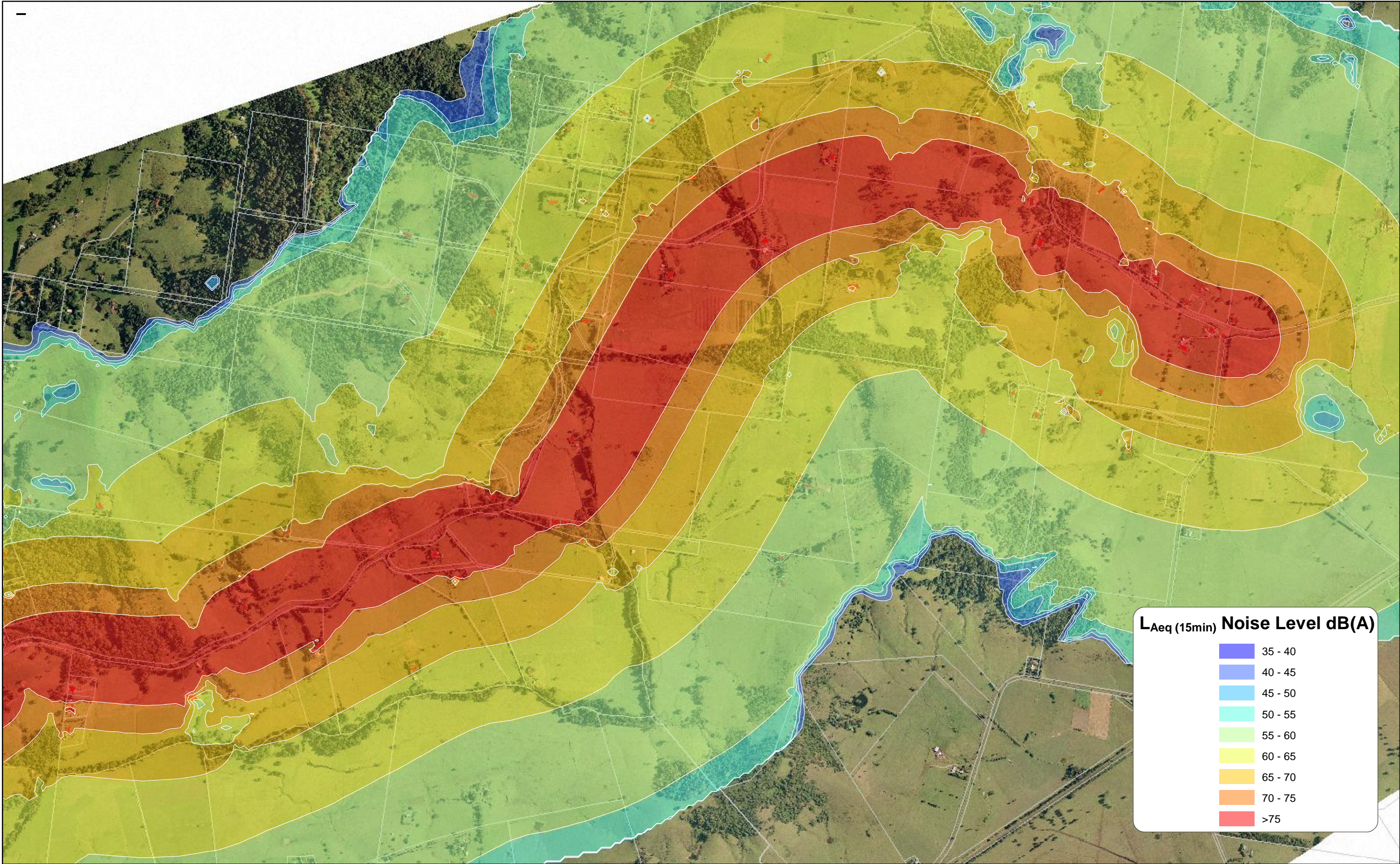


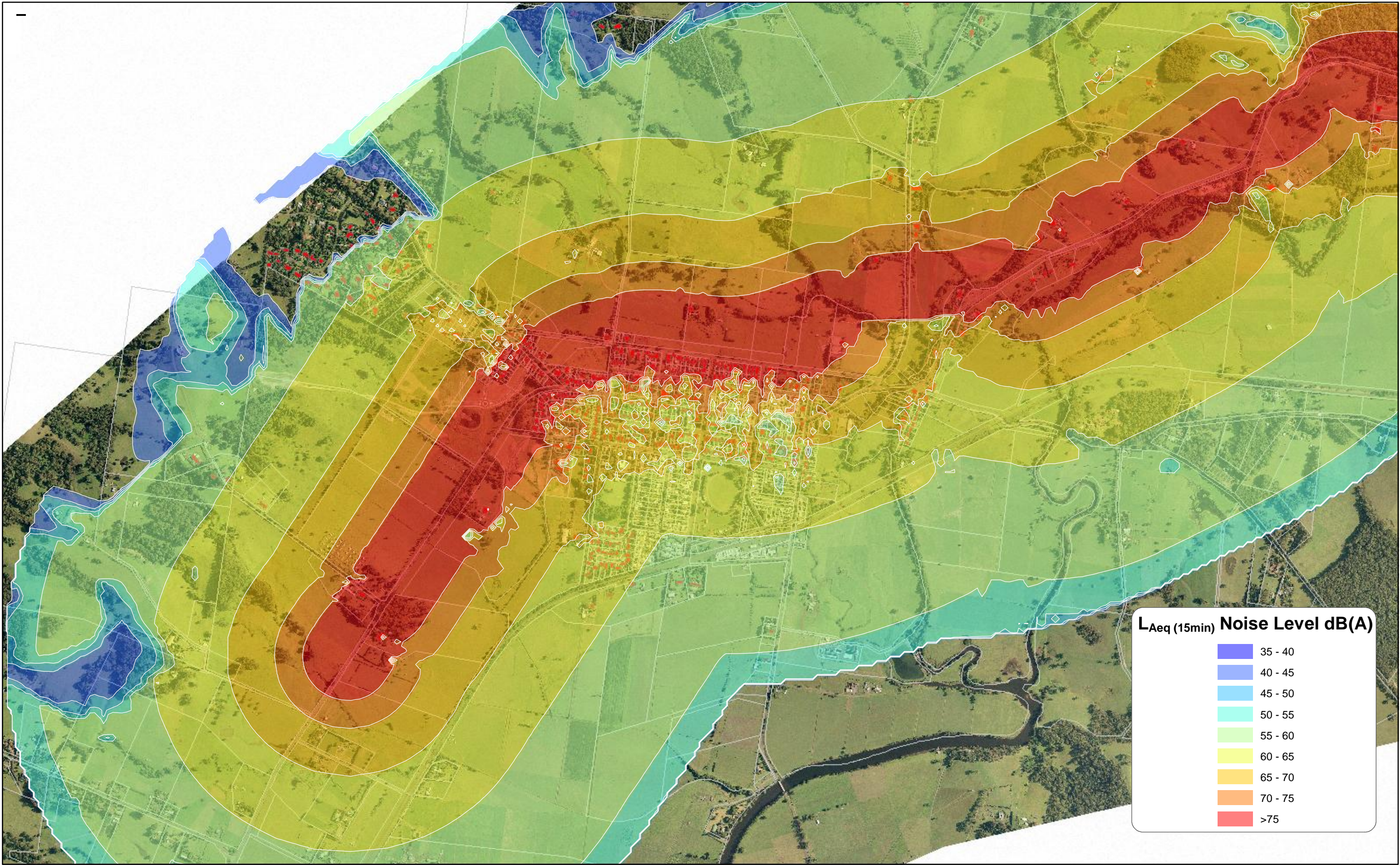


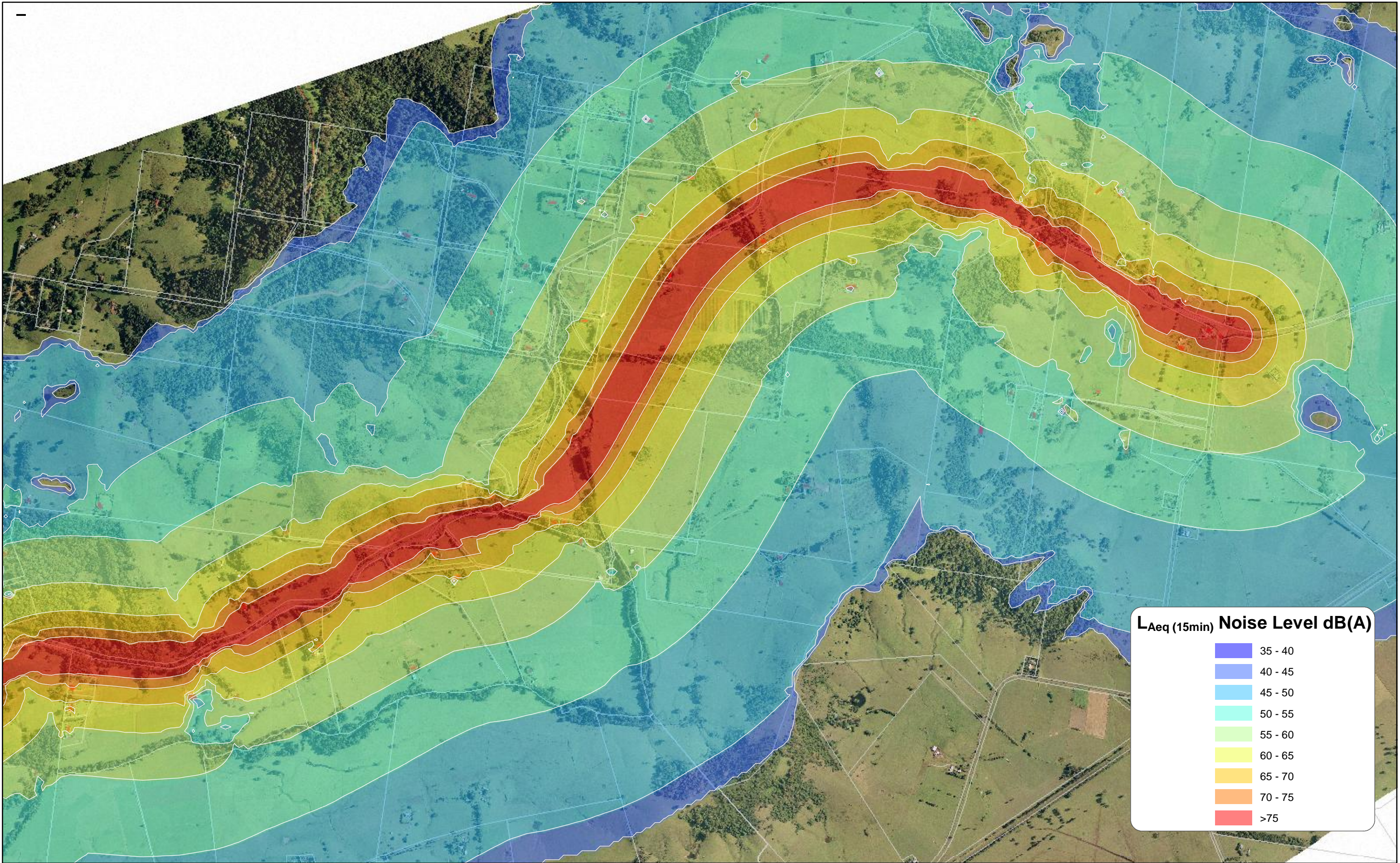


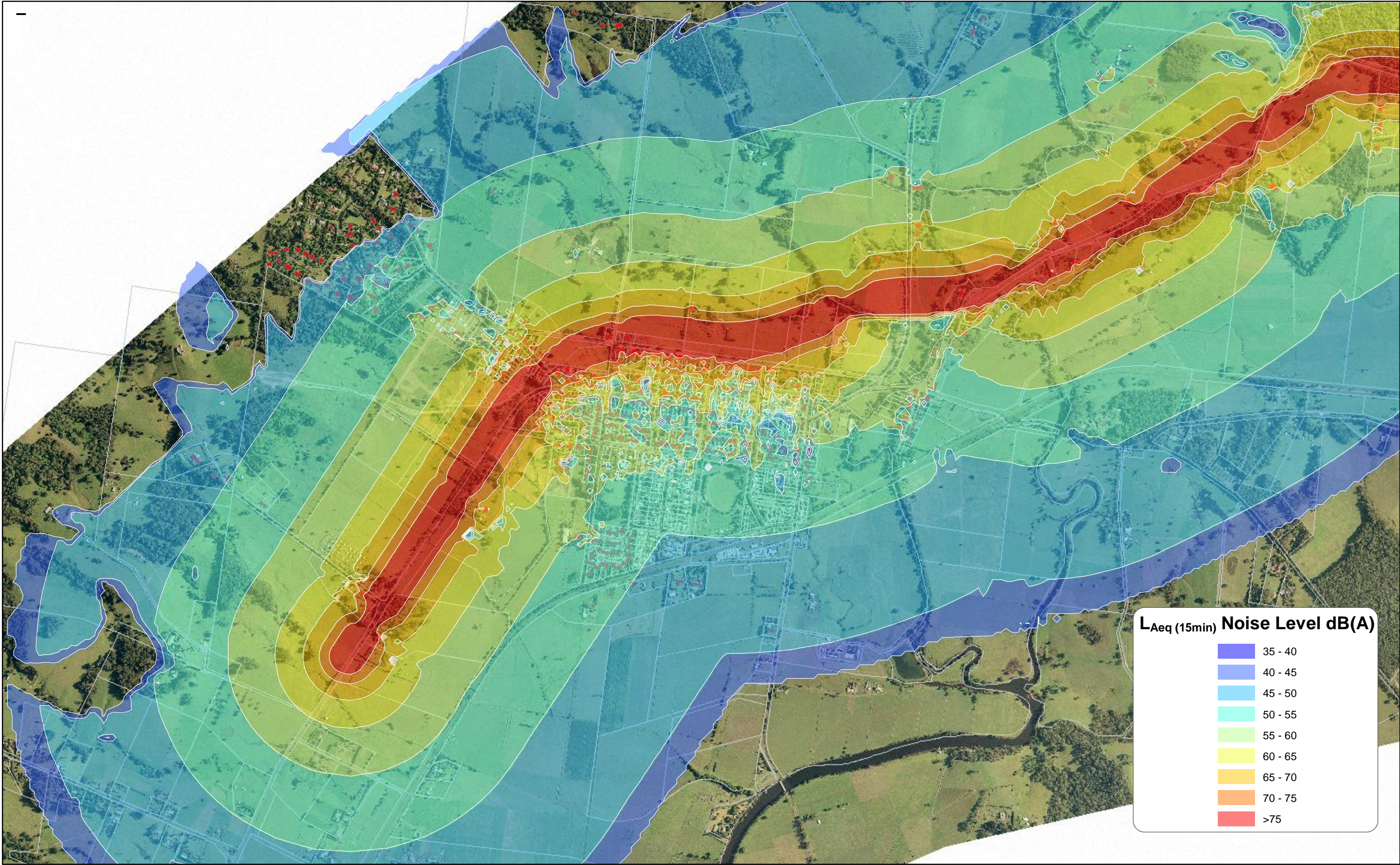


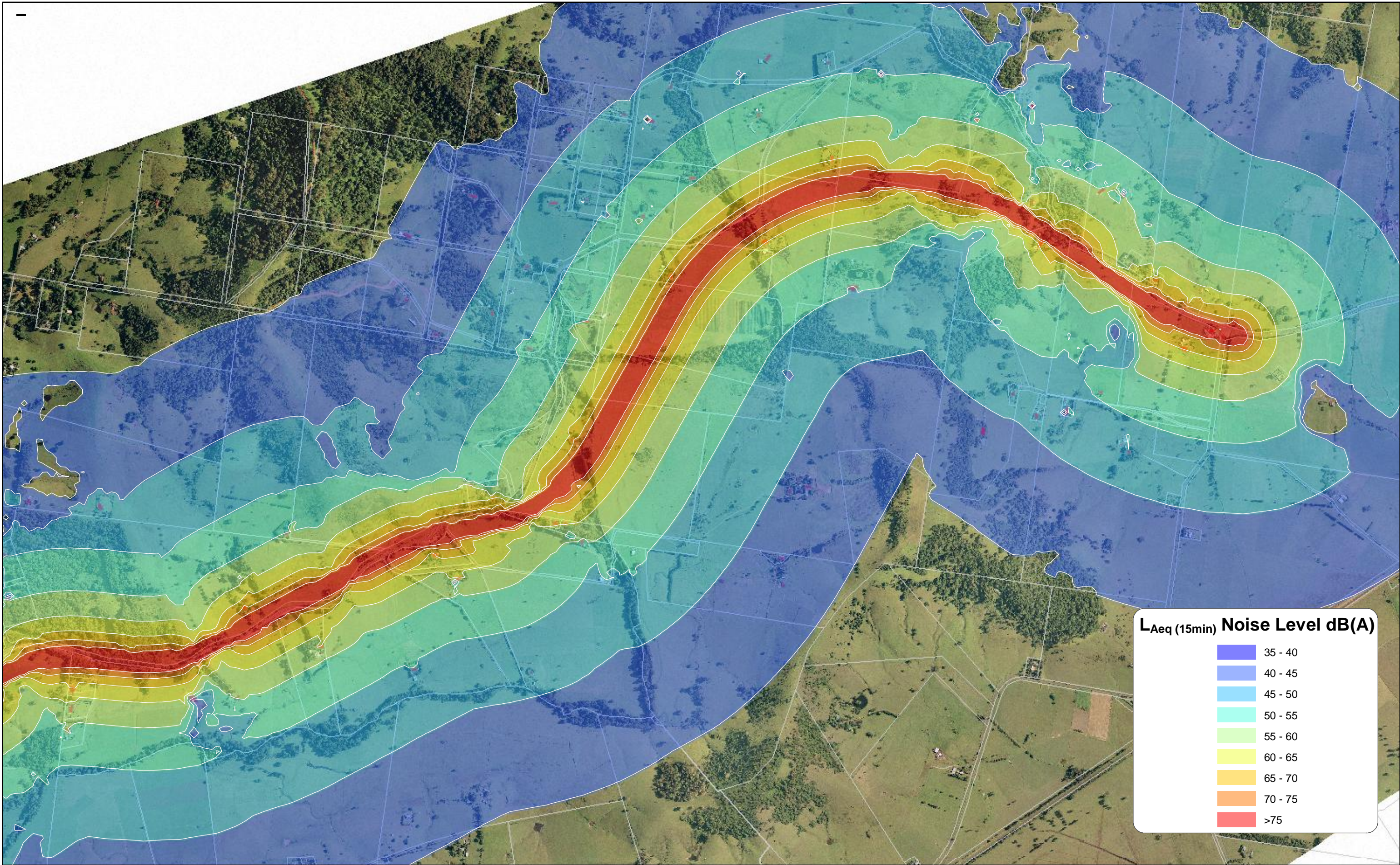


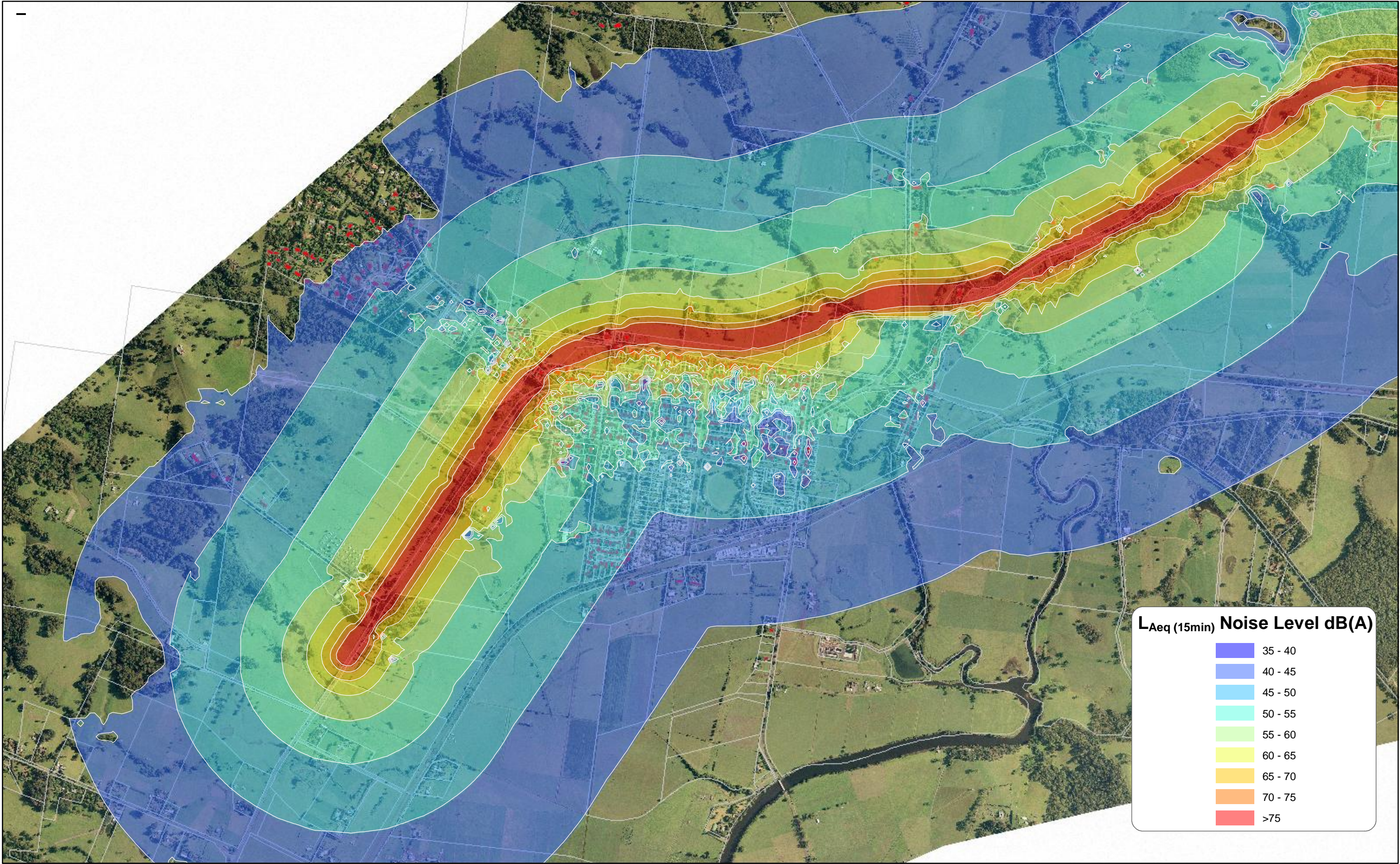


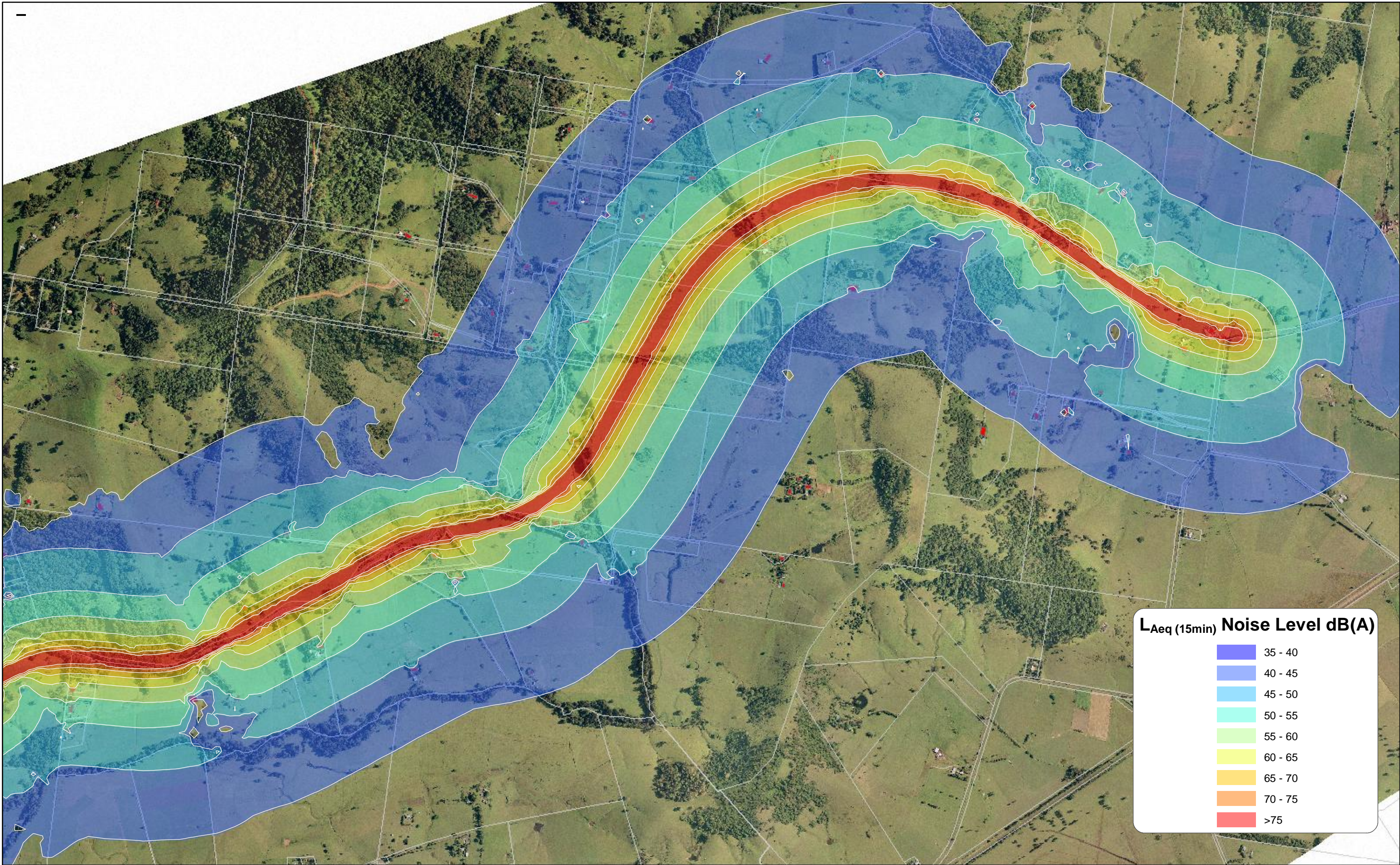


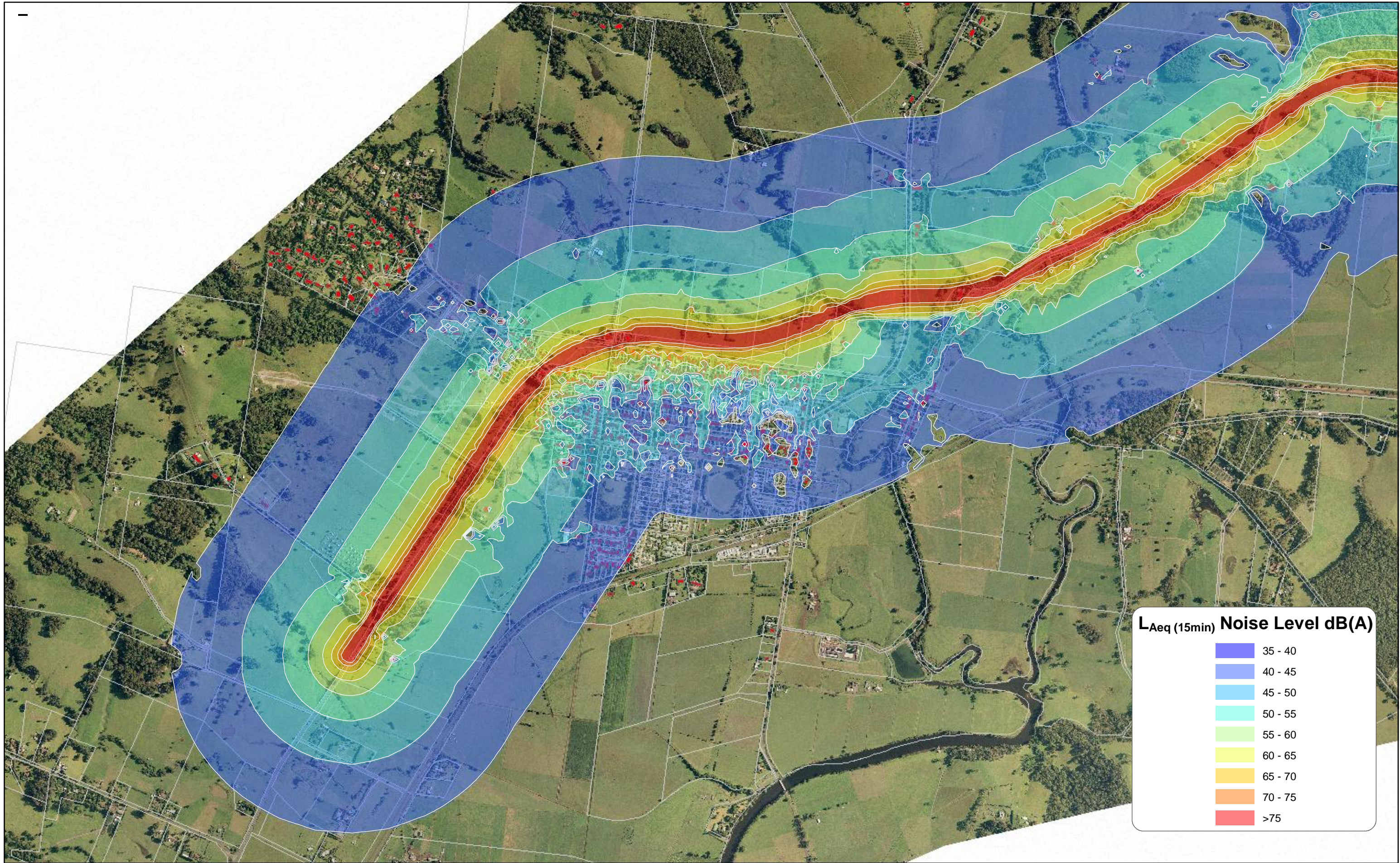


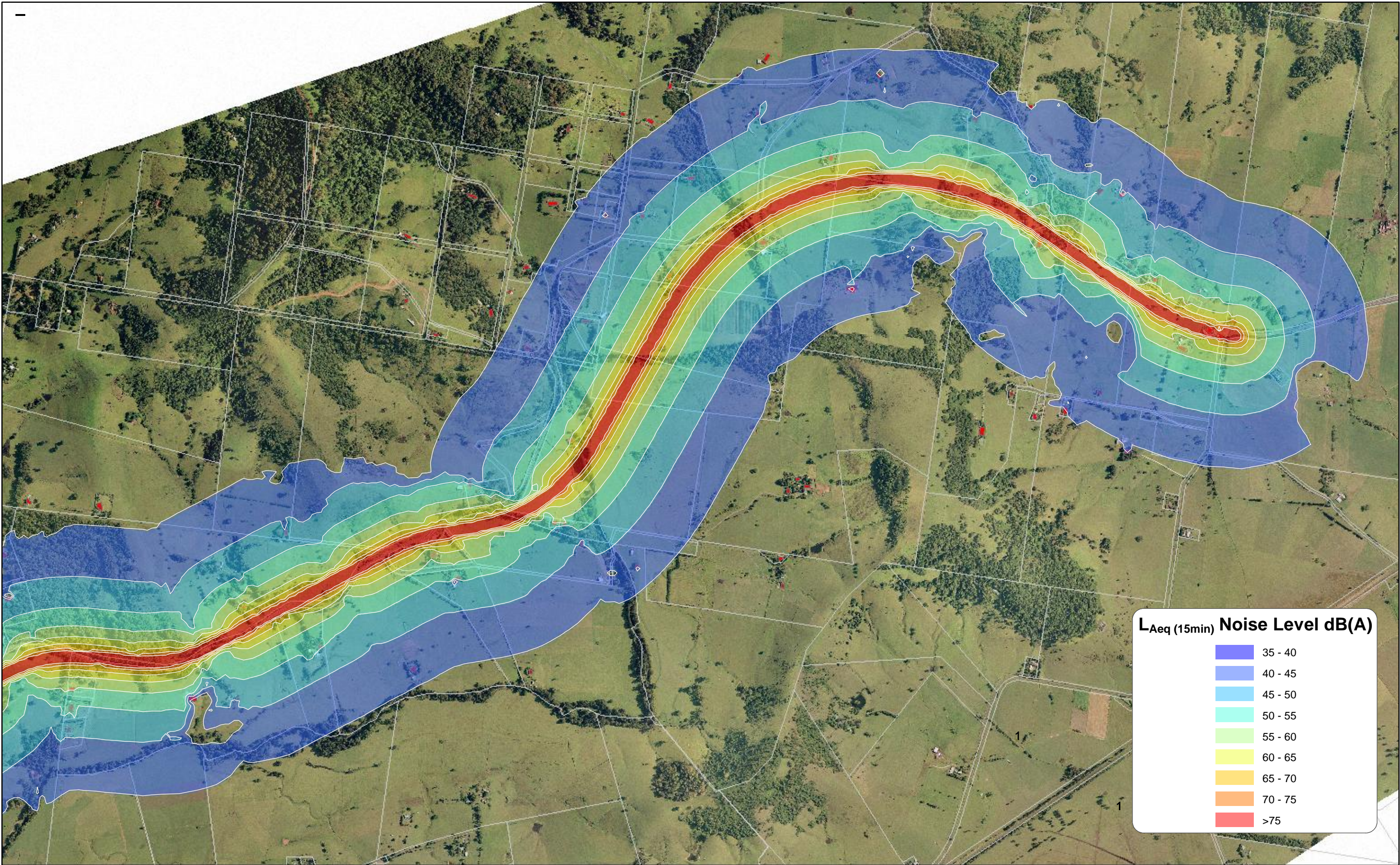


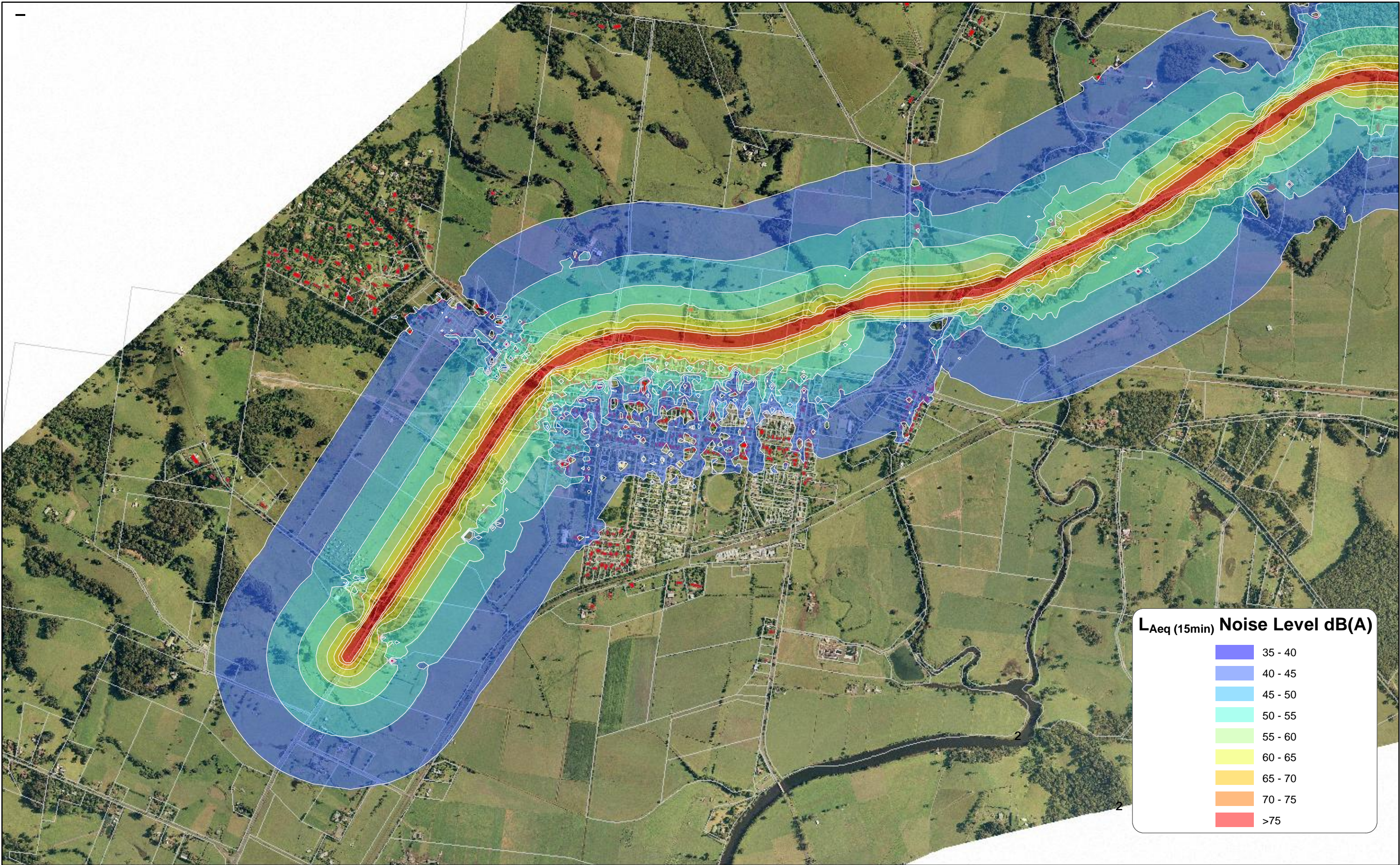


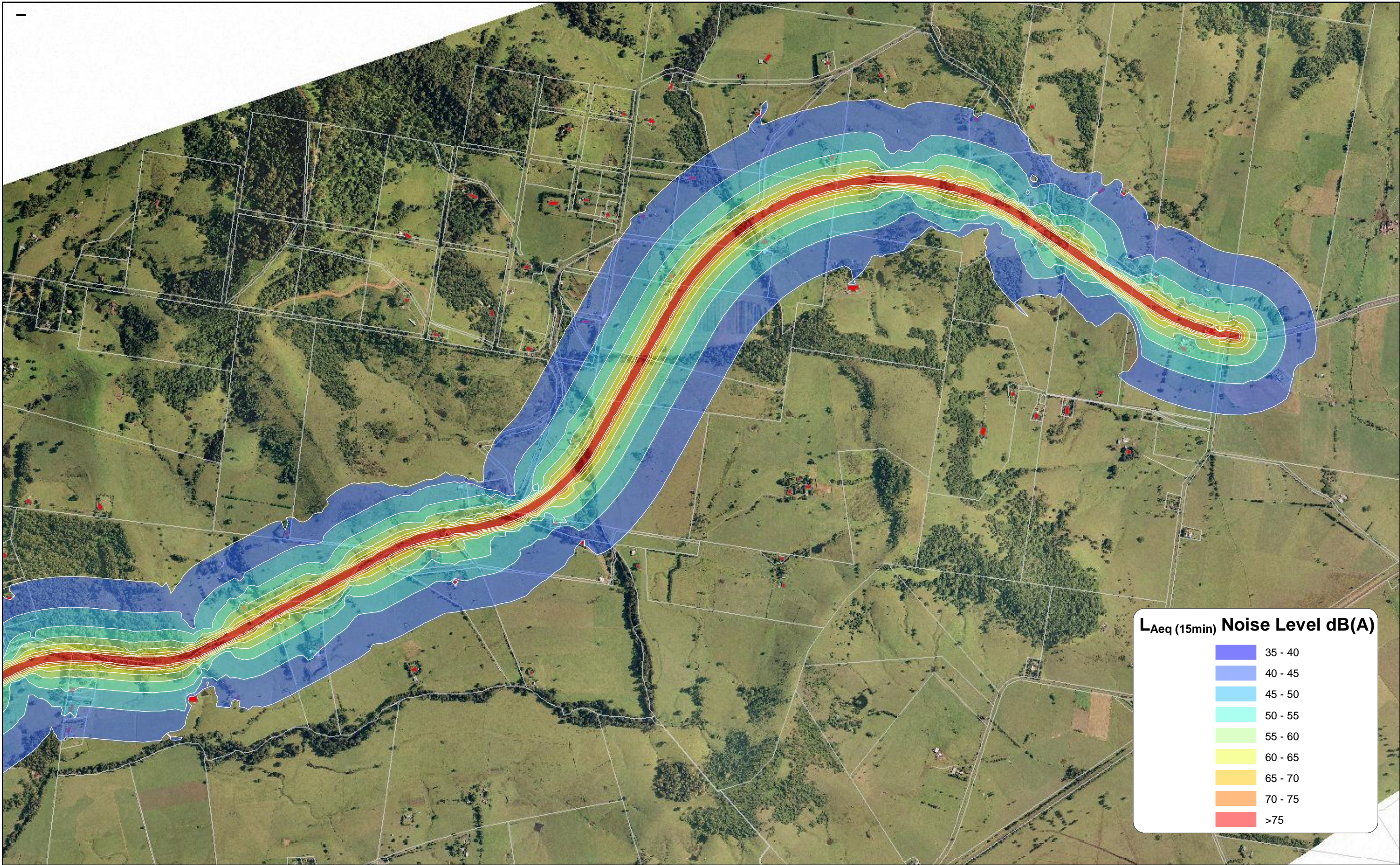


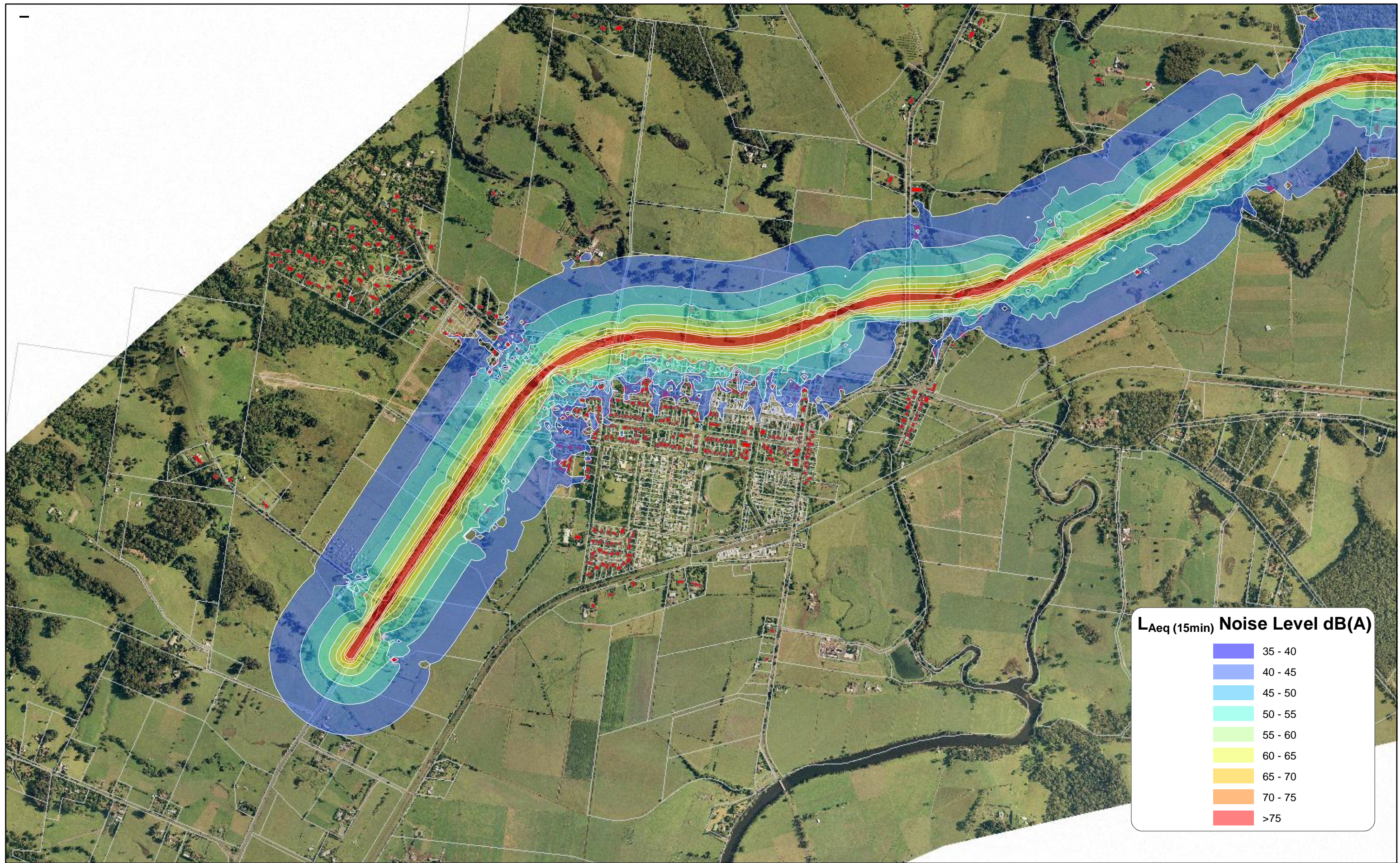






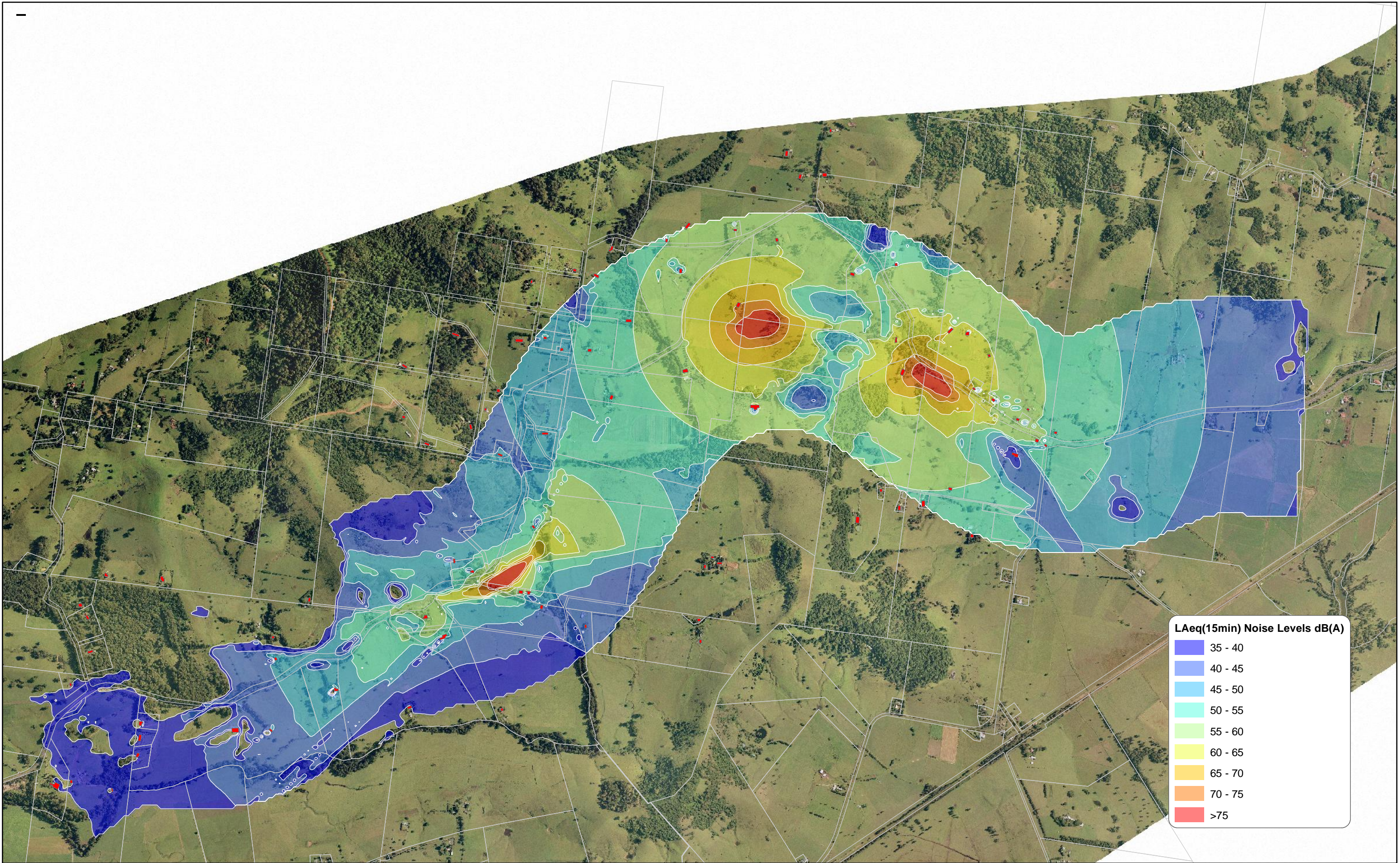







Appendix G


Construction noise contours (specific works)

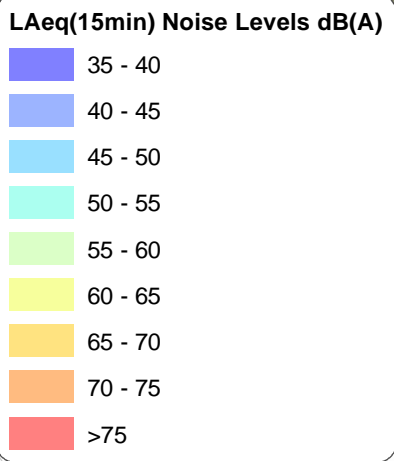
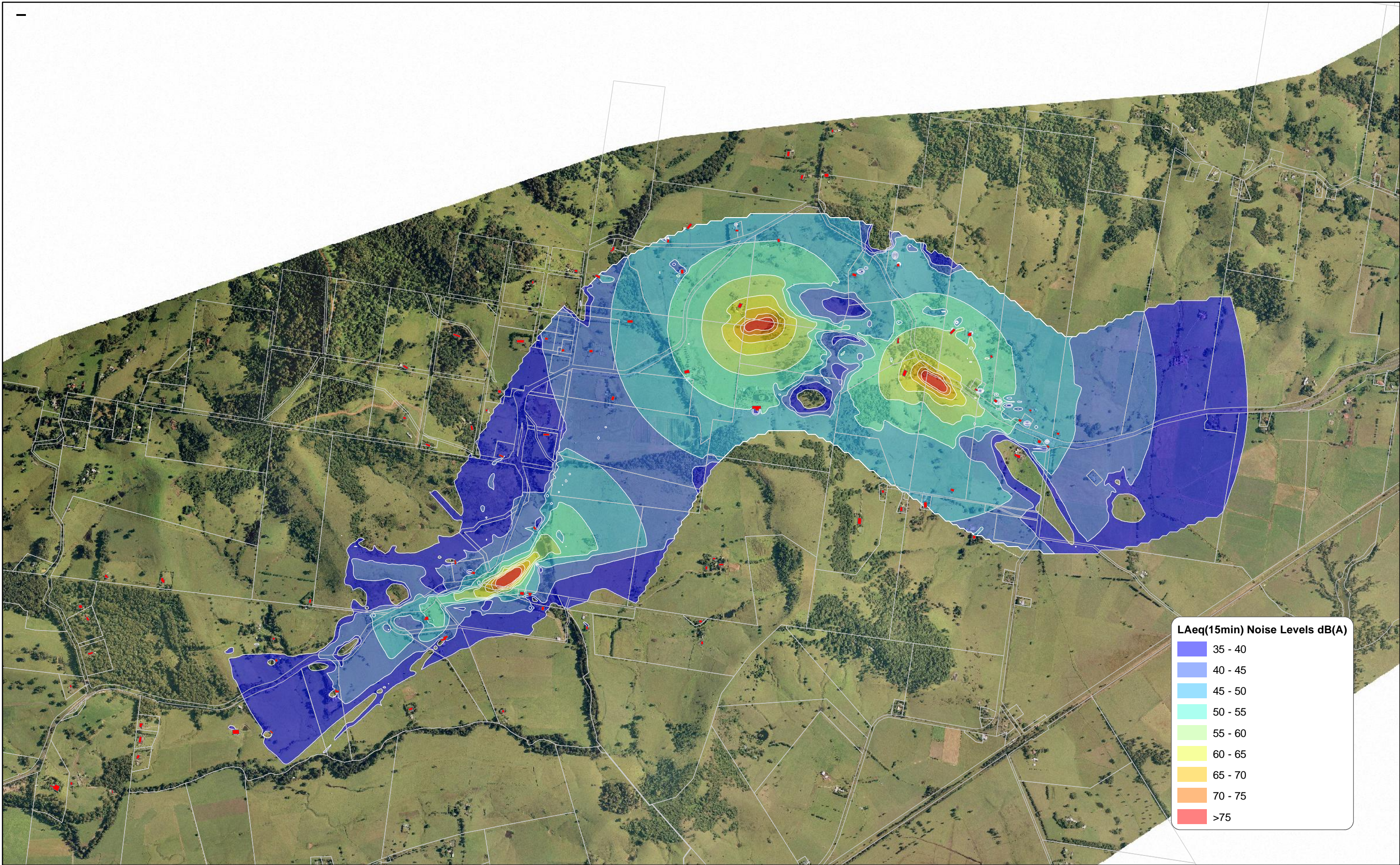


 Sensitive Receivers

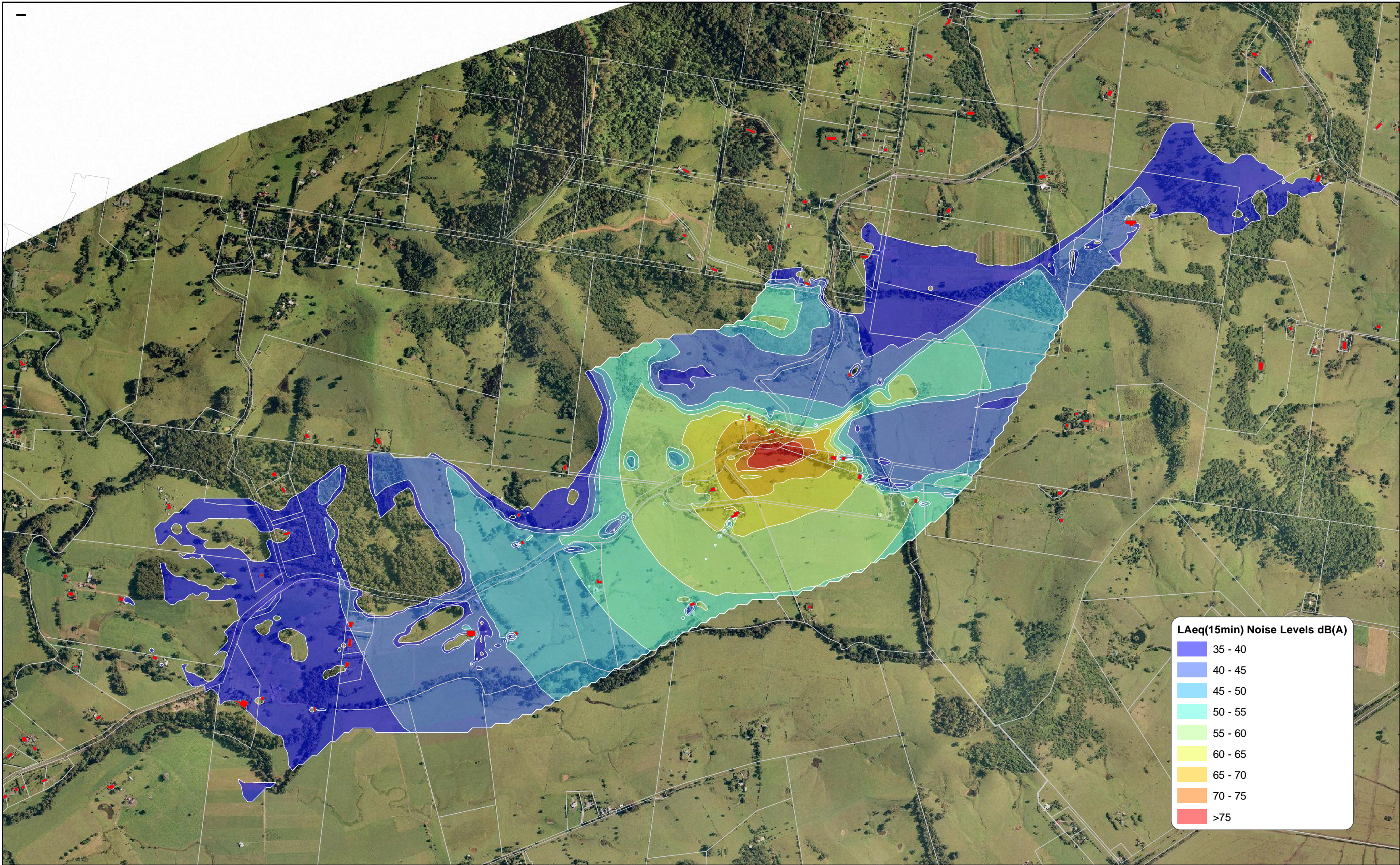
FOXGROUND AND BERRY BYPASS
Access Underpass Works - Maximum Noise Levels
Source: AECOM (2011)


JAN 2012
 60021933





 Sensitive Receivers

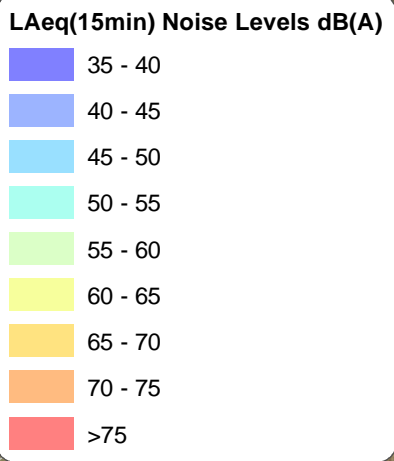
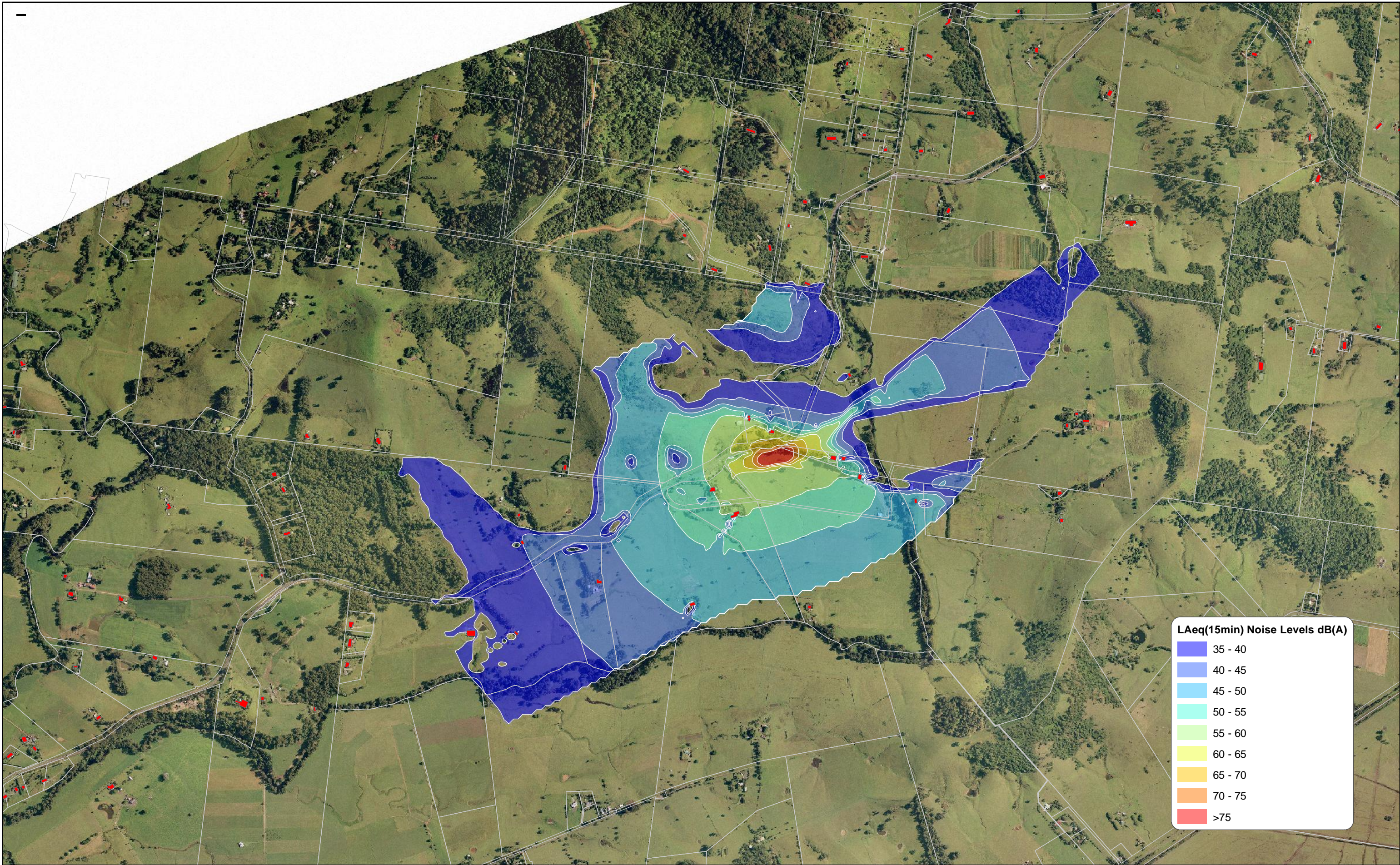


 Sensitive Receivers

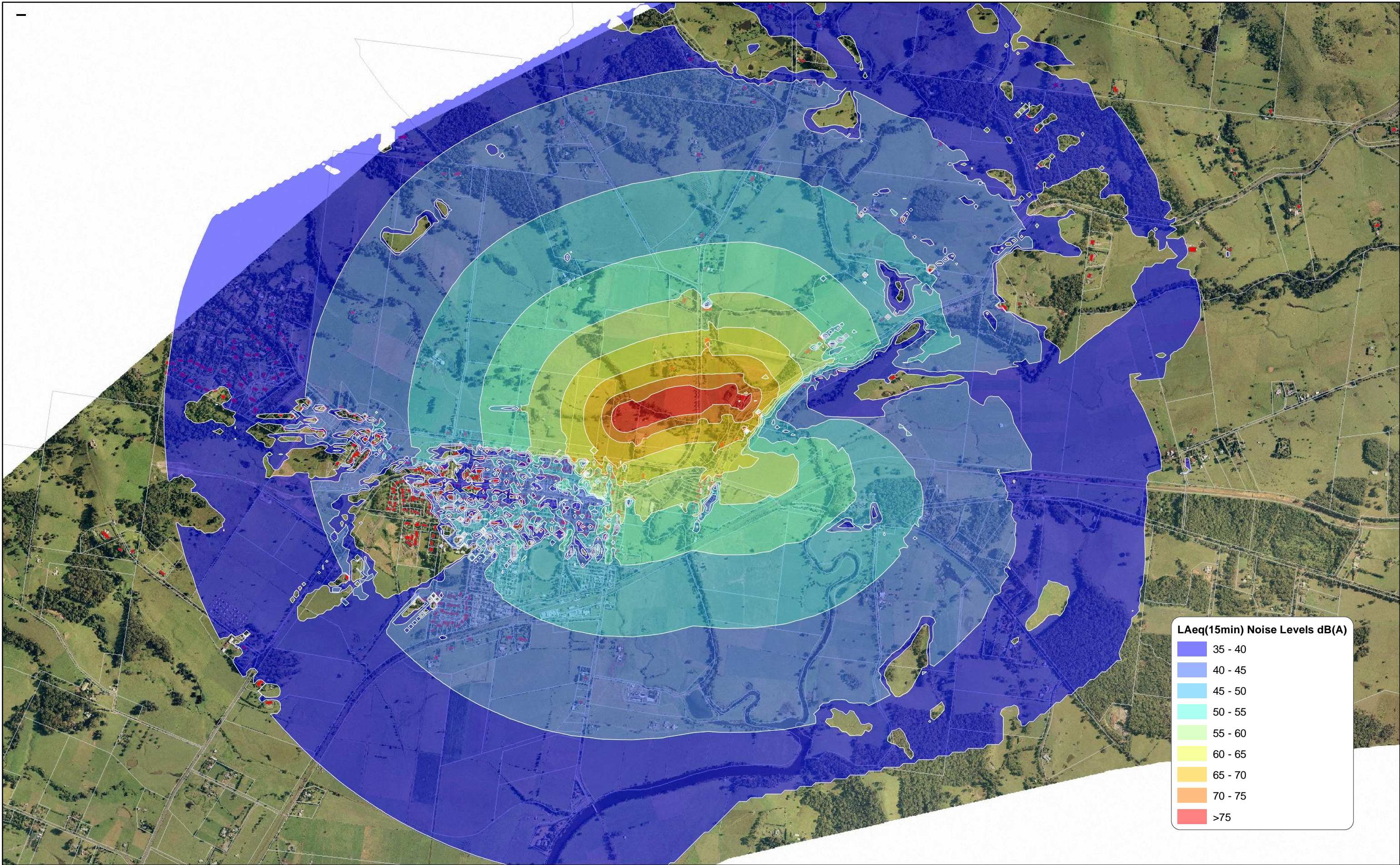
FOXGROUND AND BERRY BYPASS
Austral Park Interchange - Maximum Noise Levels
Source: AECOM (2011)

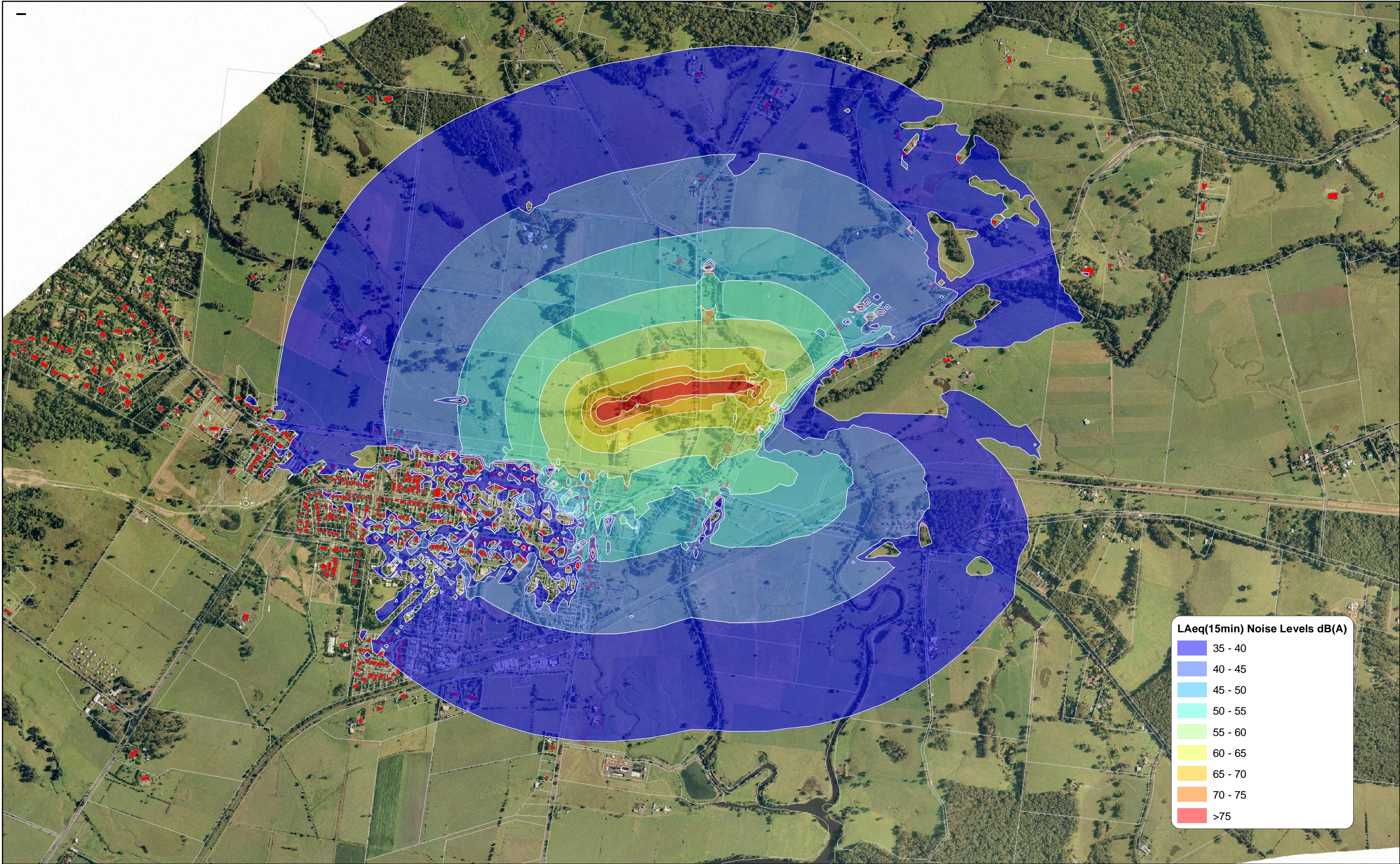
JAN 2012
 60021933

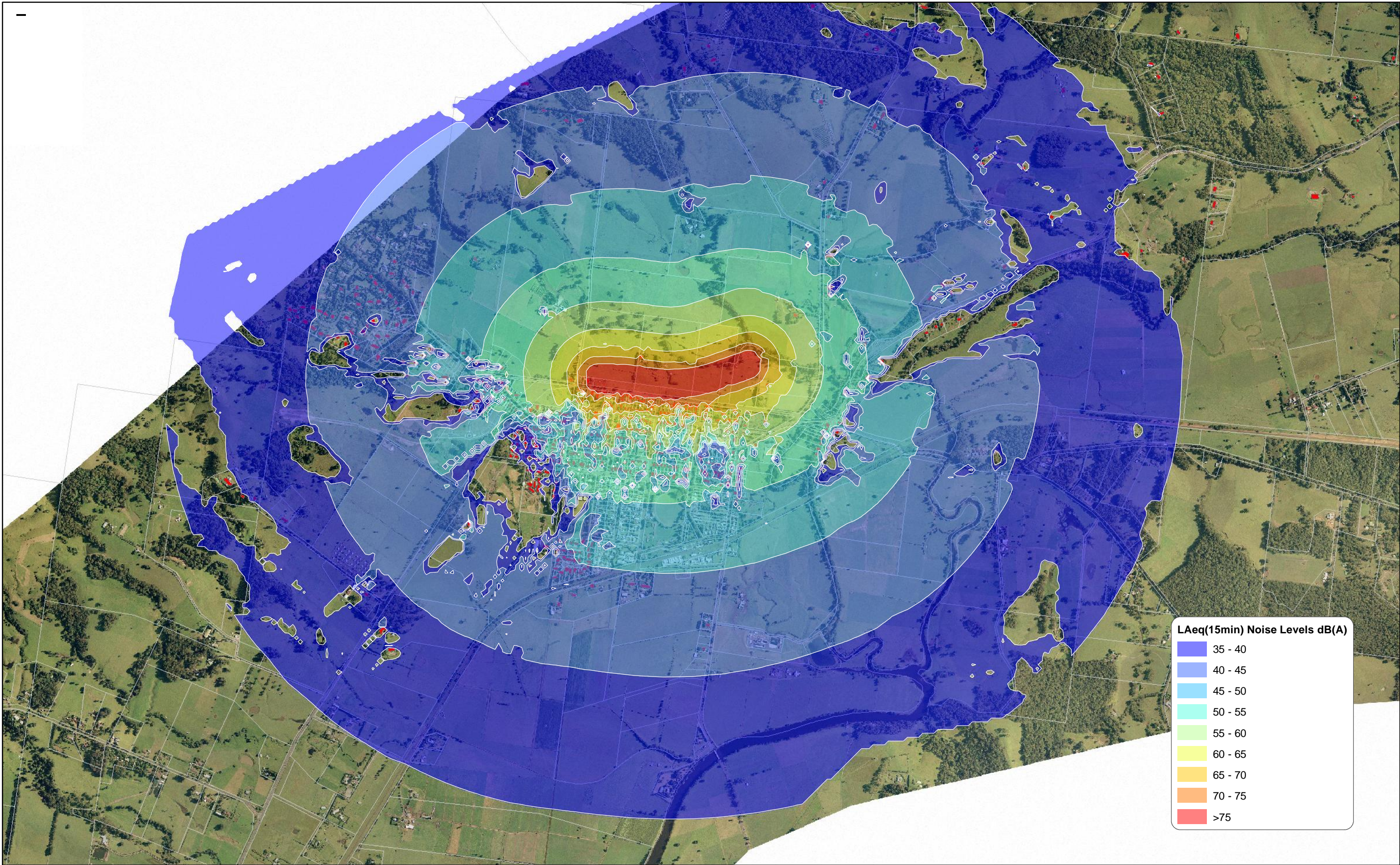
0 250 500 1,000
 m

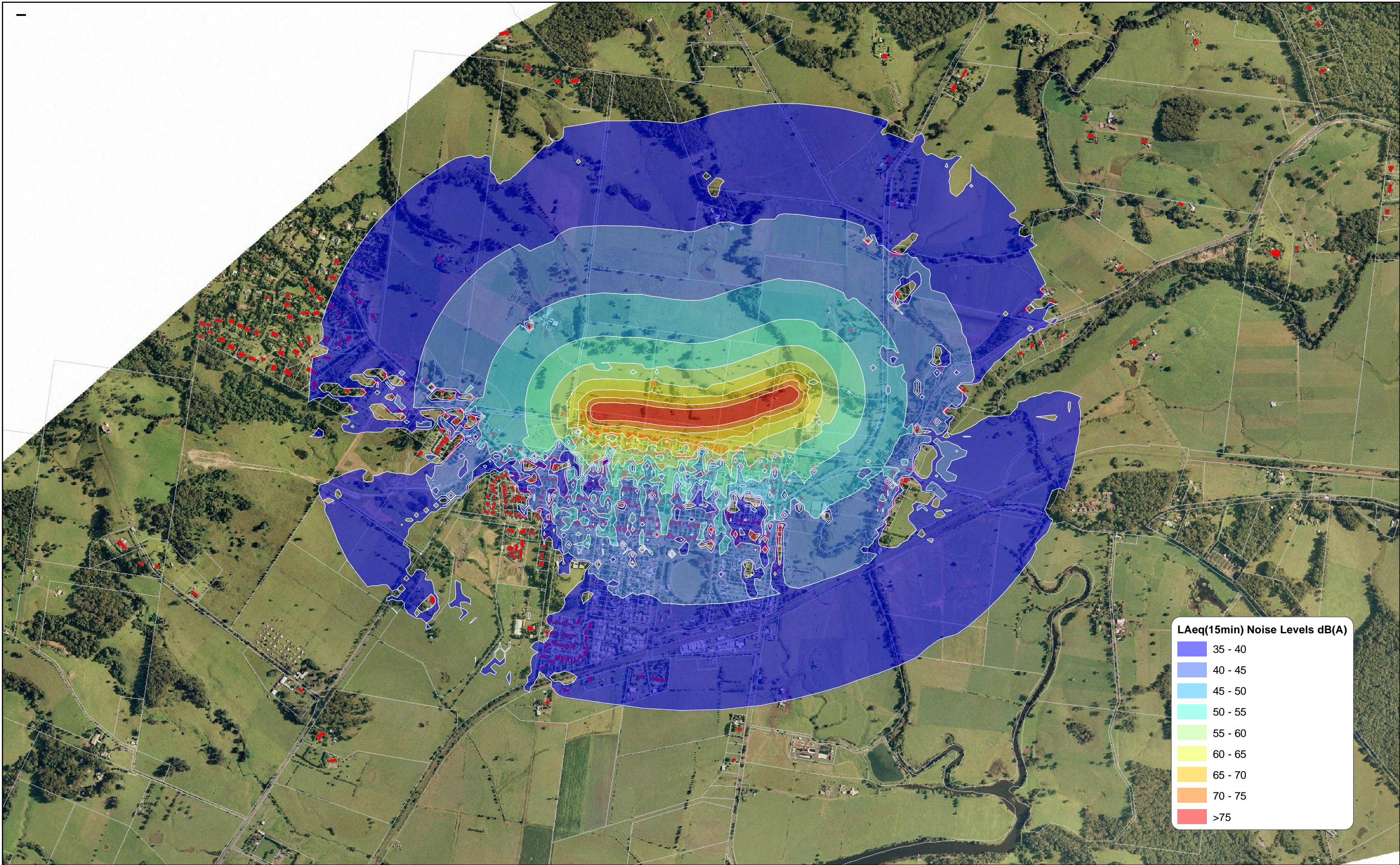


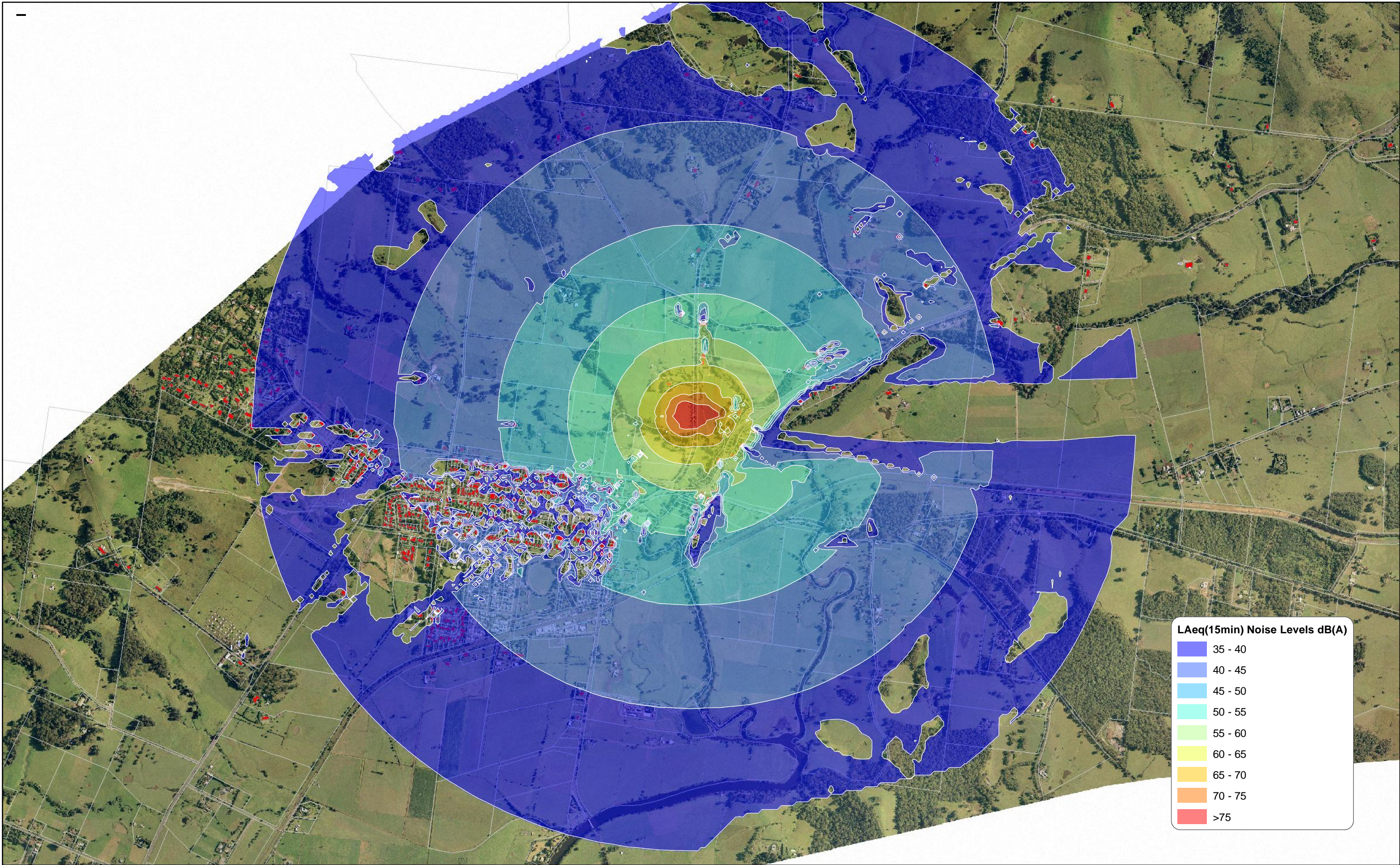
 Sensitive Receivers

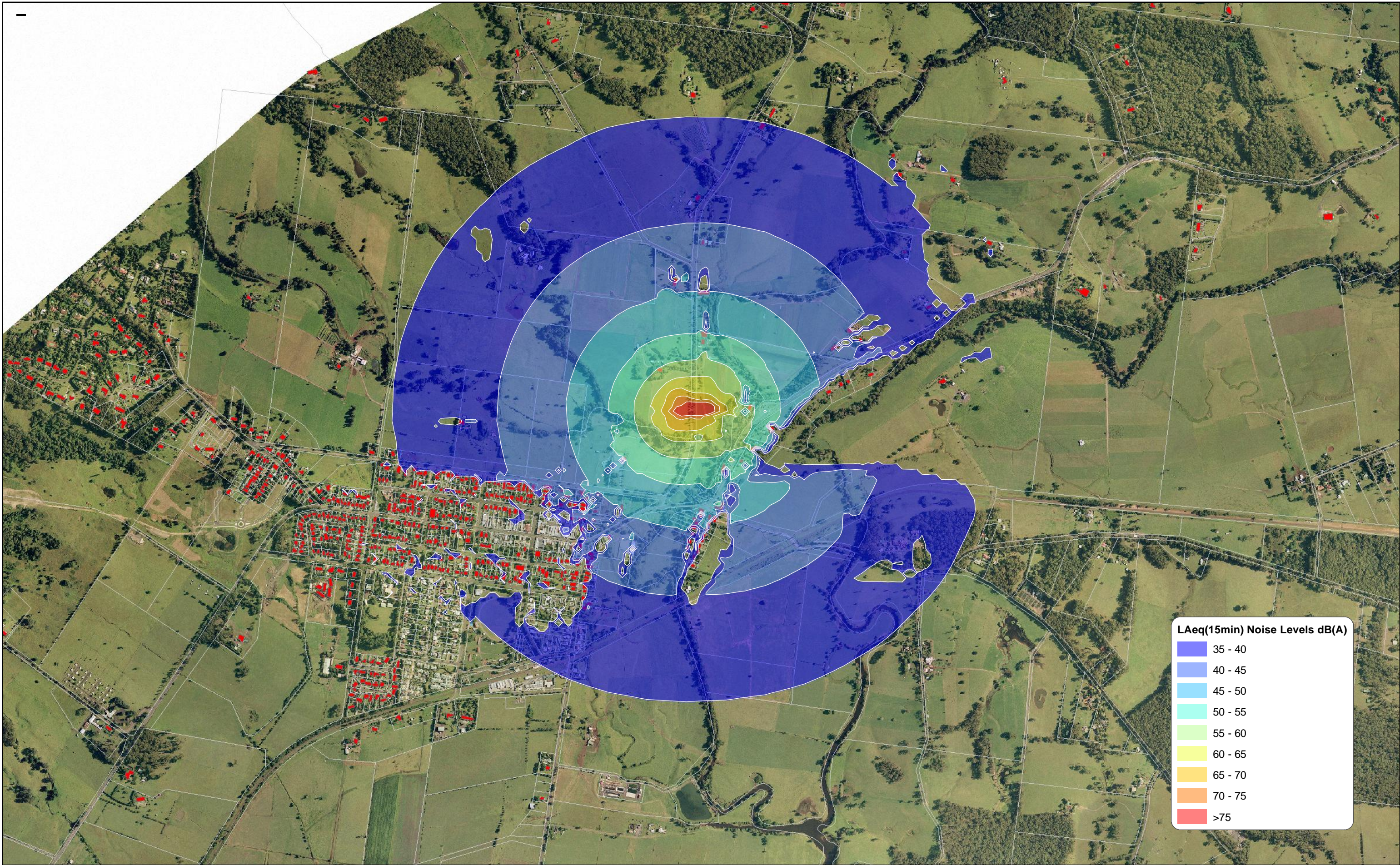


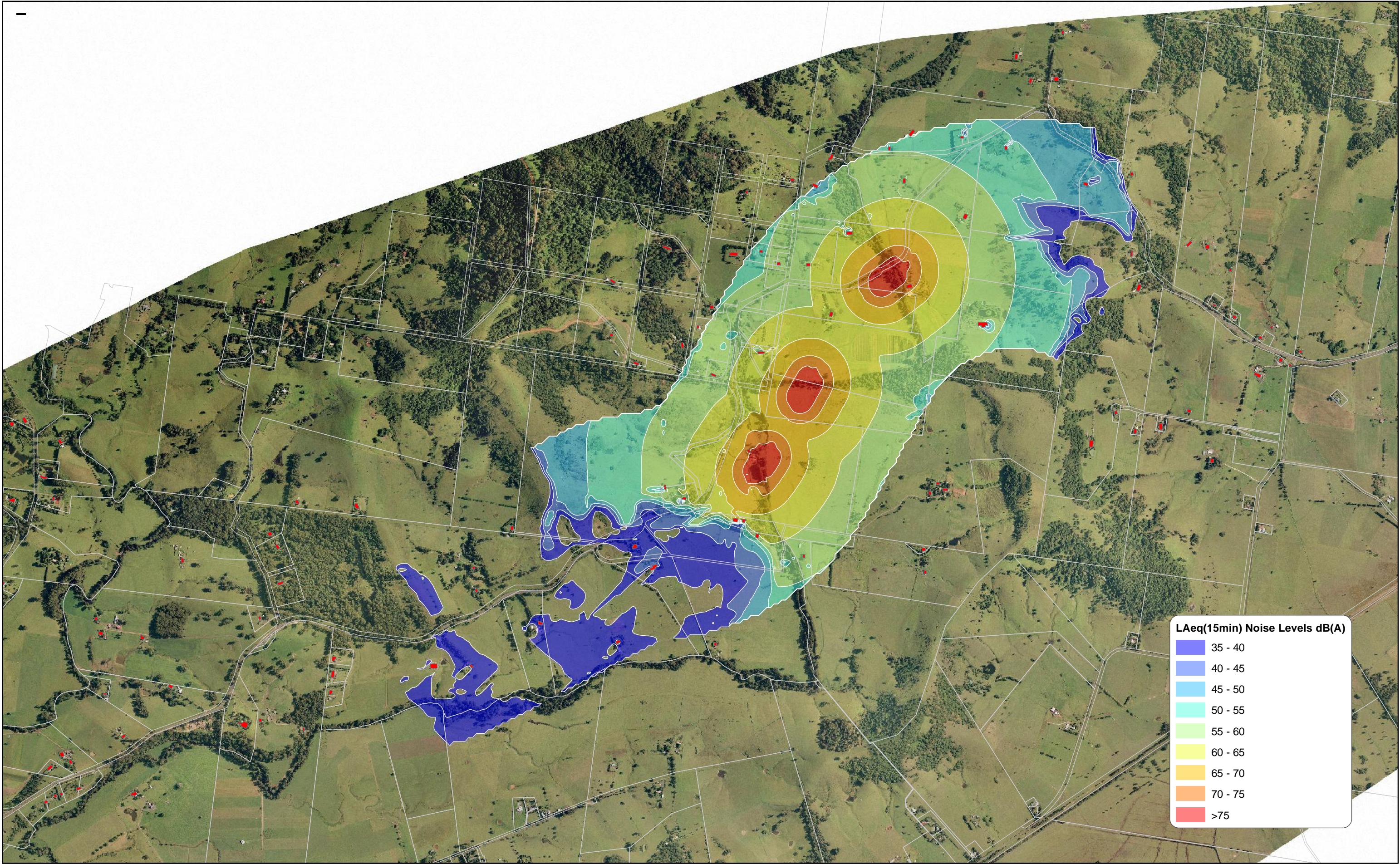


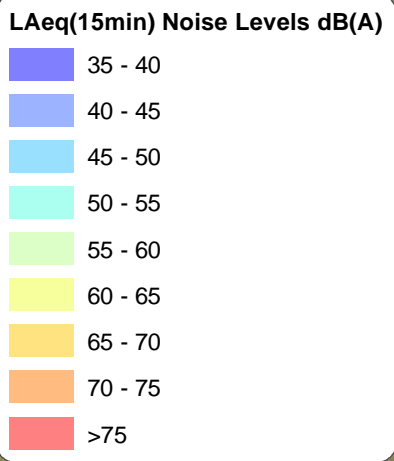
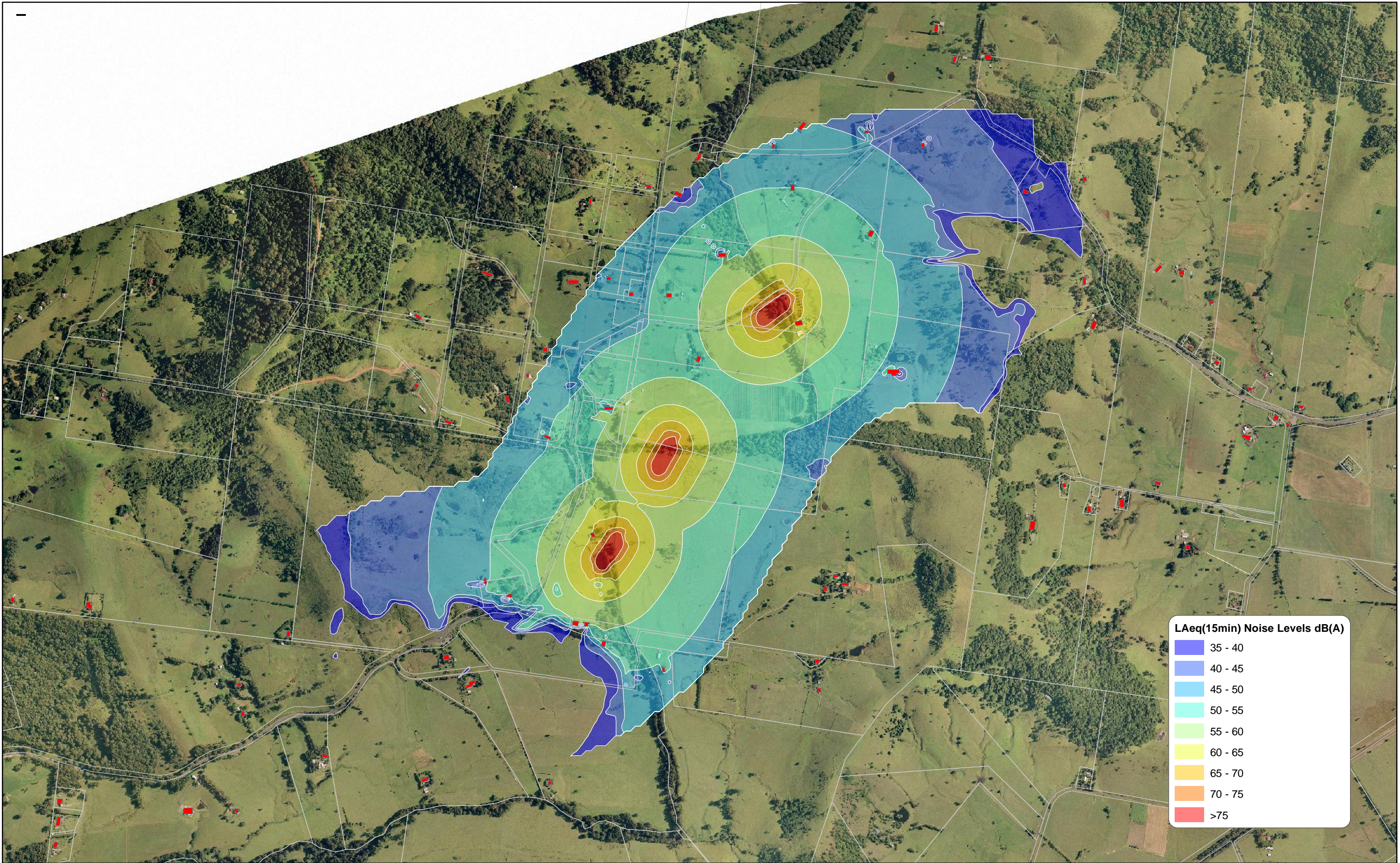




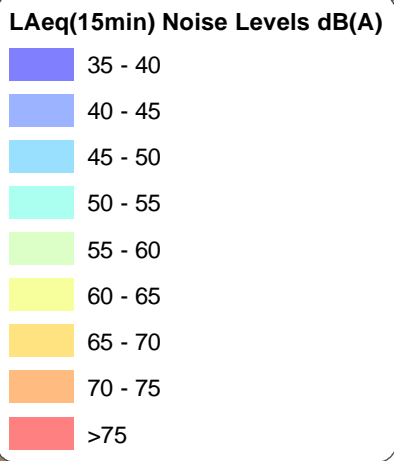
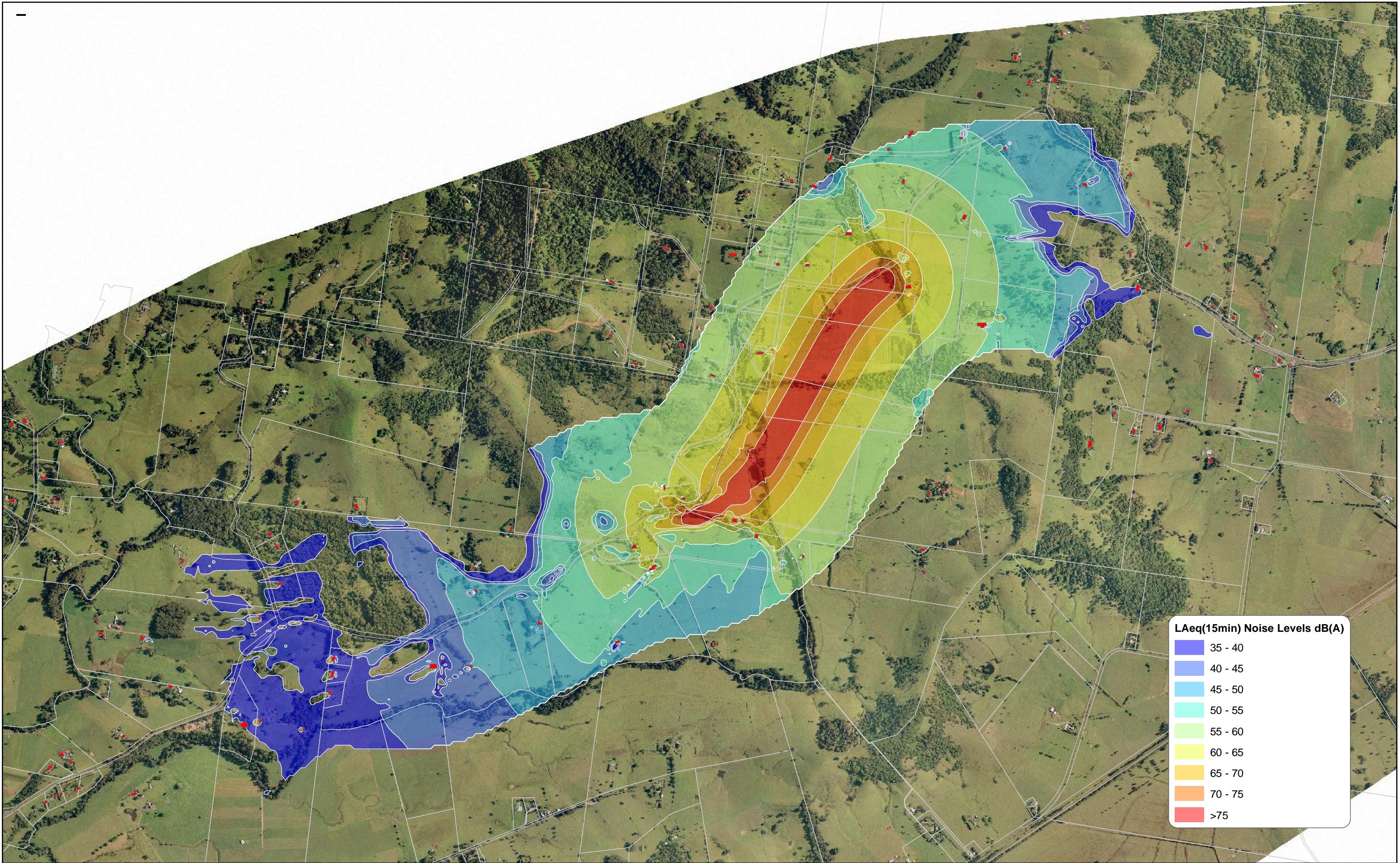









 Sensitive Receivers

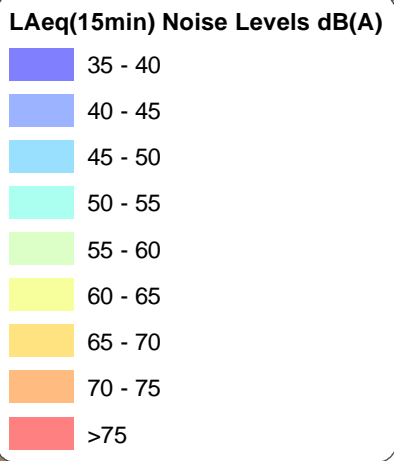
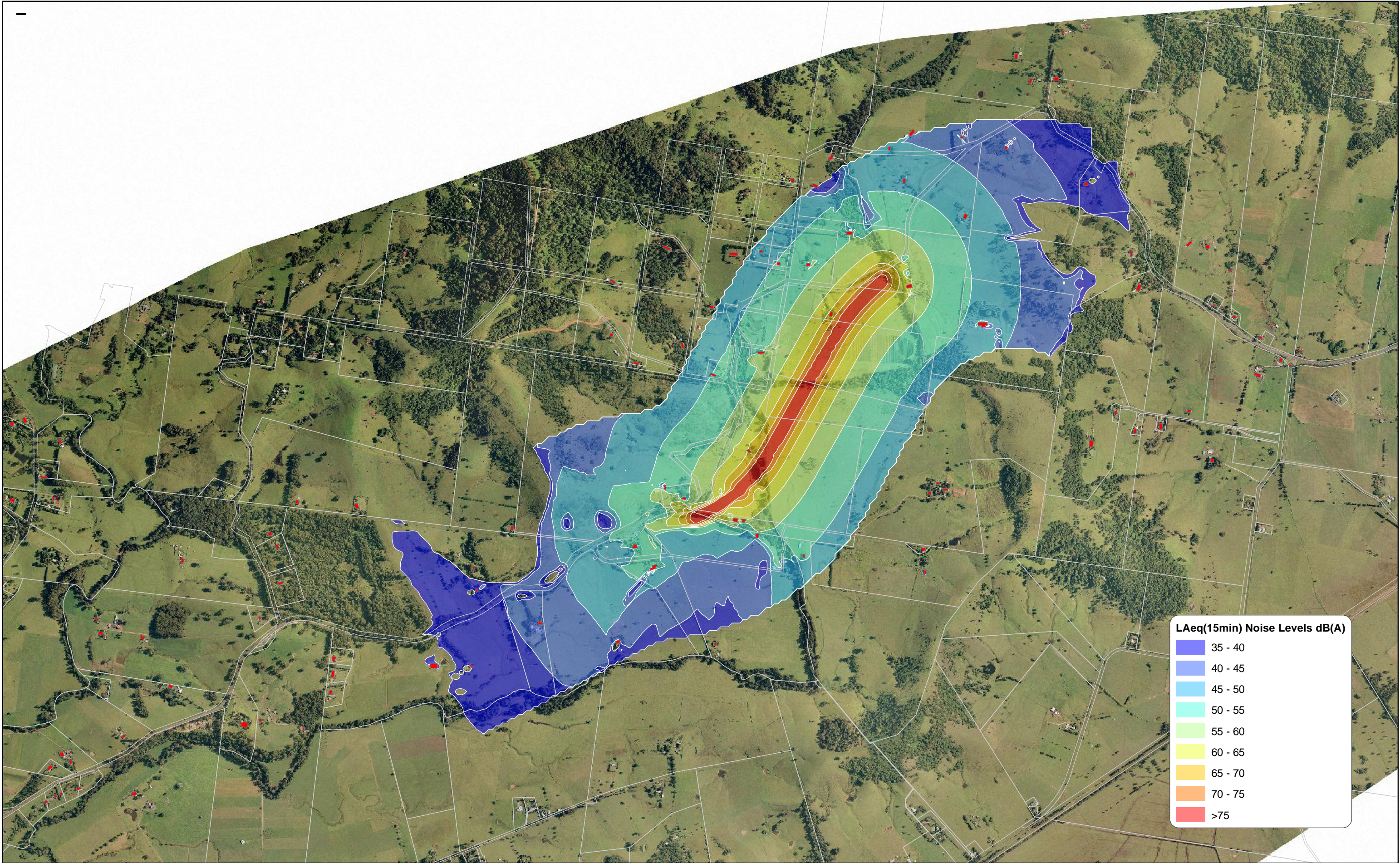


 Sensitive Receivers

FOXGROUND AND BERRY BYPASS
Broughton Creek Embankment - Maximum Noise Levels
Source: AECOM (2011)

JAN 2012
 60021933




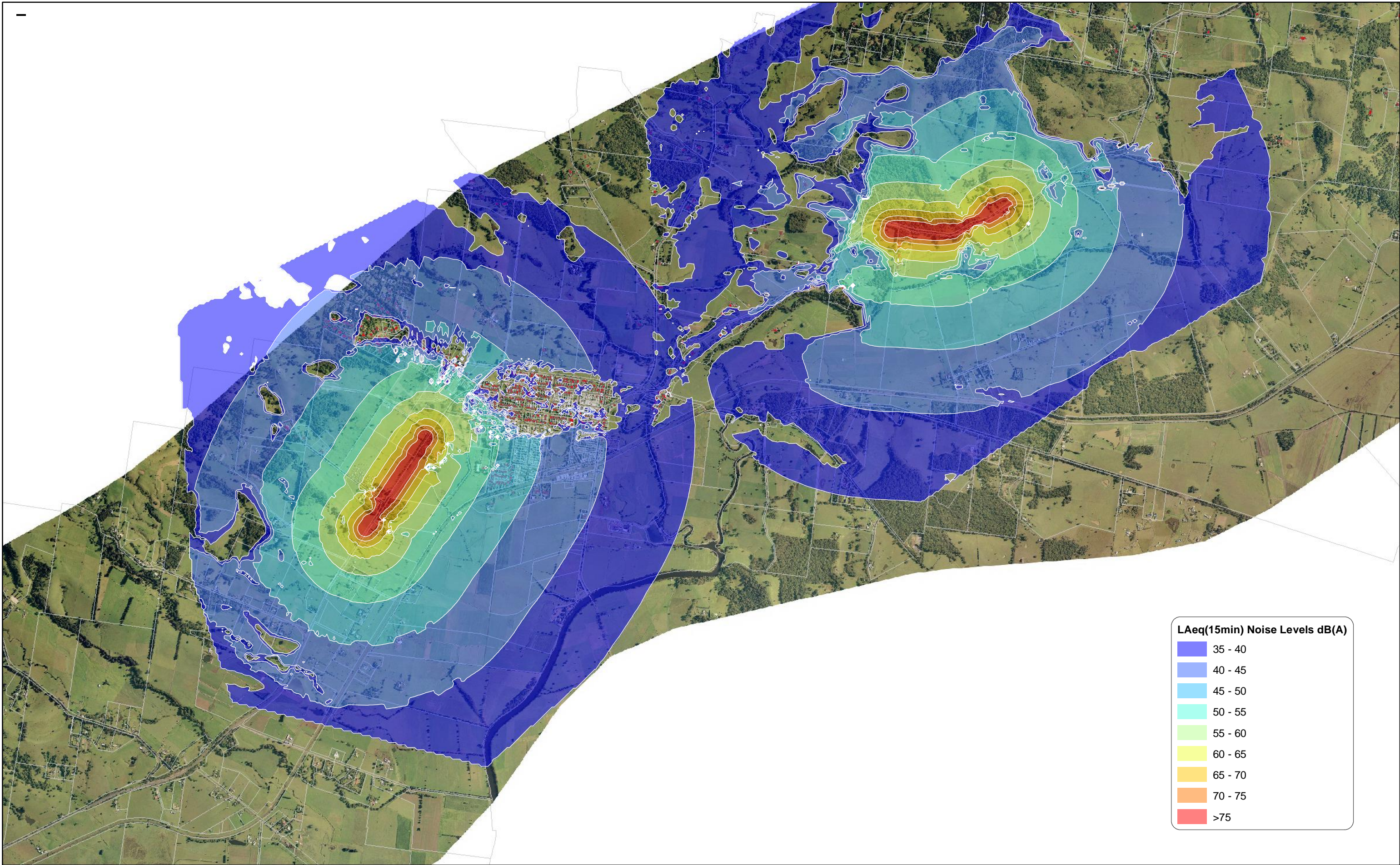


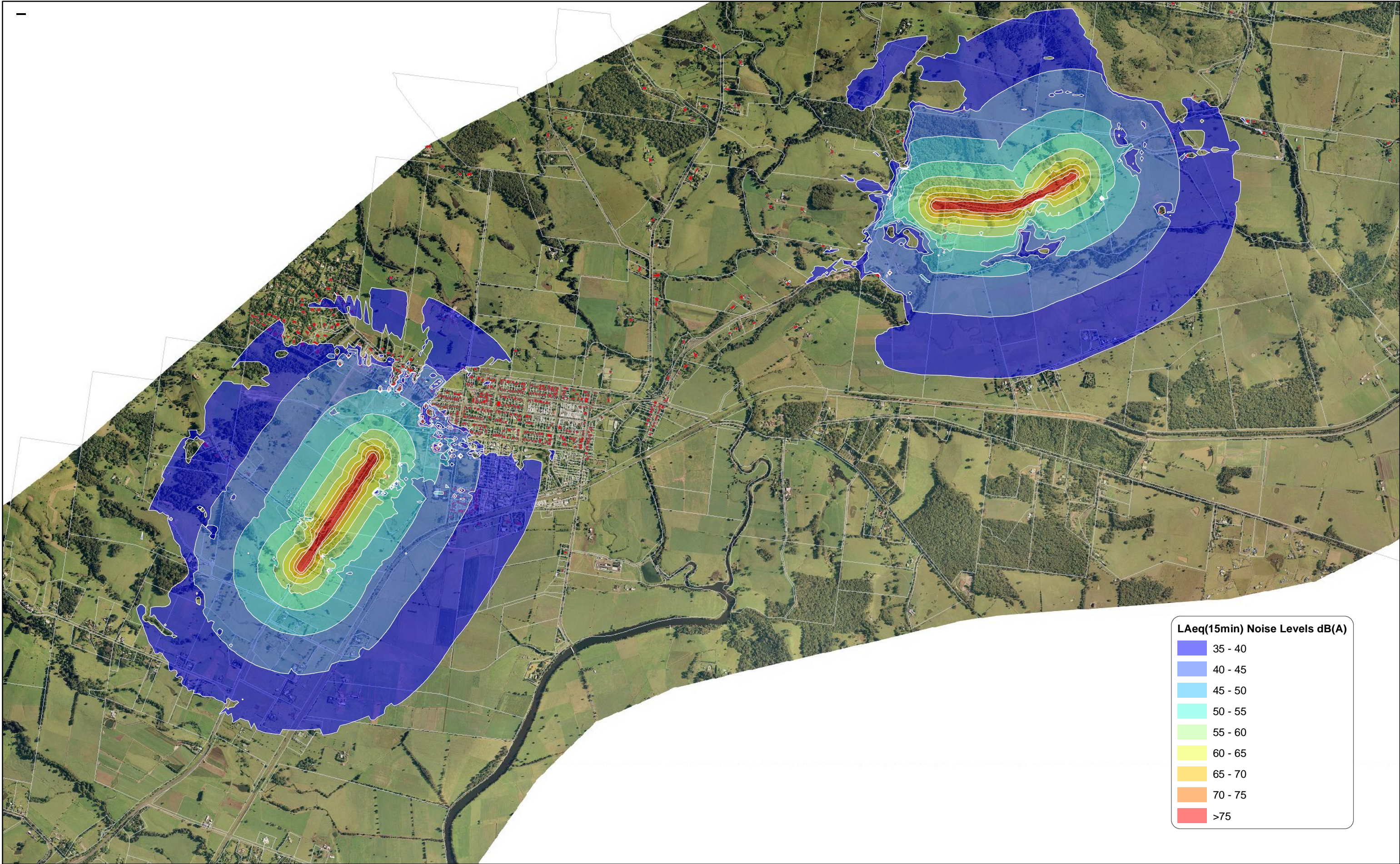
 Sensitive Receivers

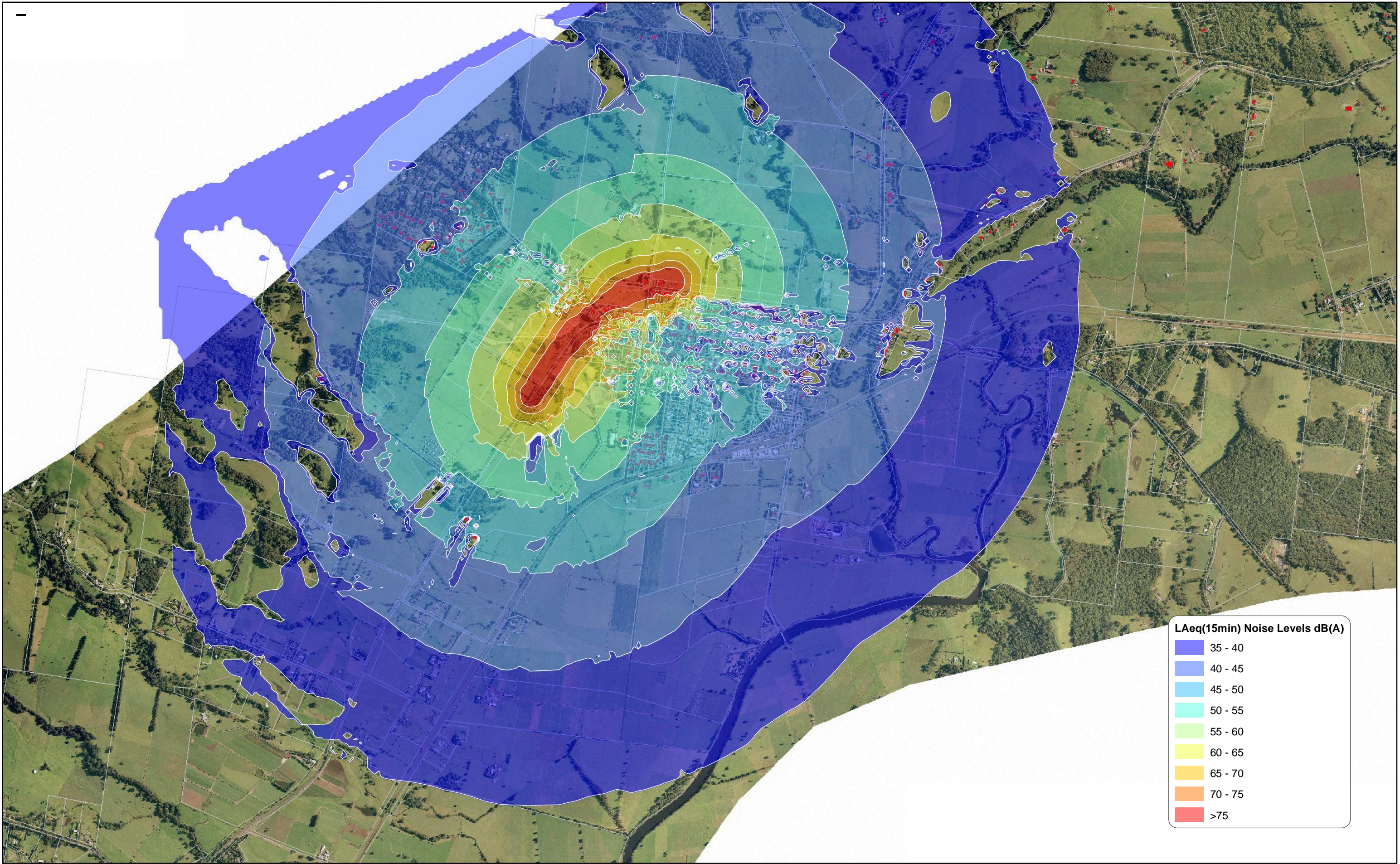
FOXGROUND AND BERRY BYPASS
Broughton Creek Embankment - Typical Noise Levels
Source: AECOM (2011)


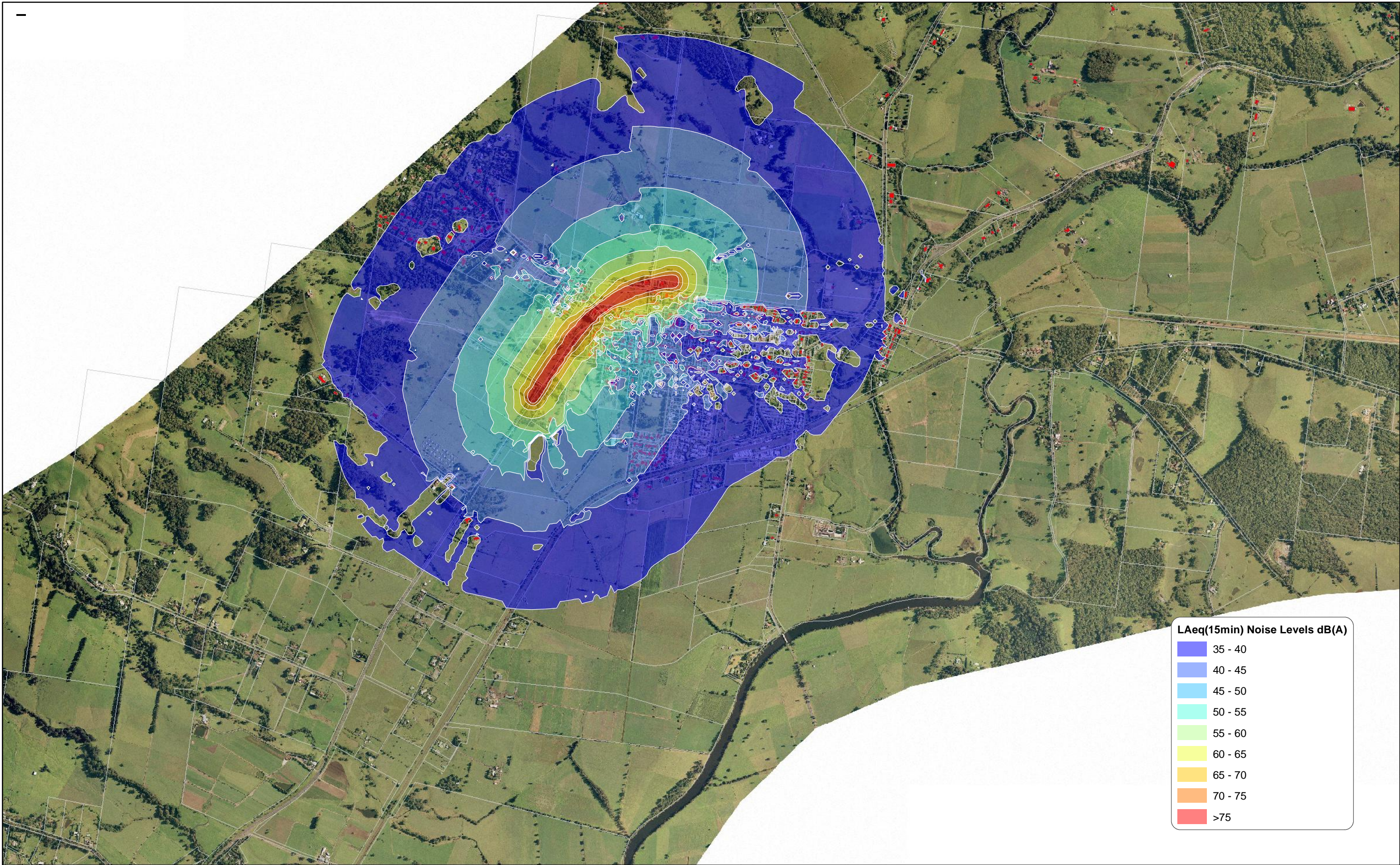
JAN 2012
60021933







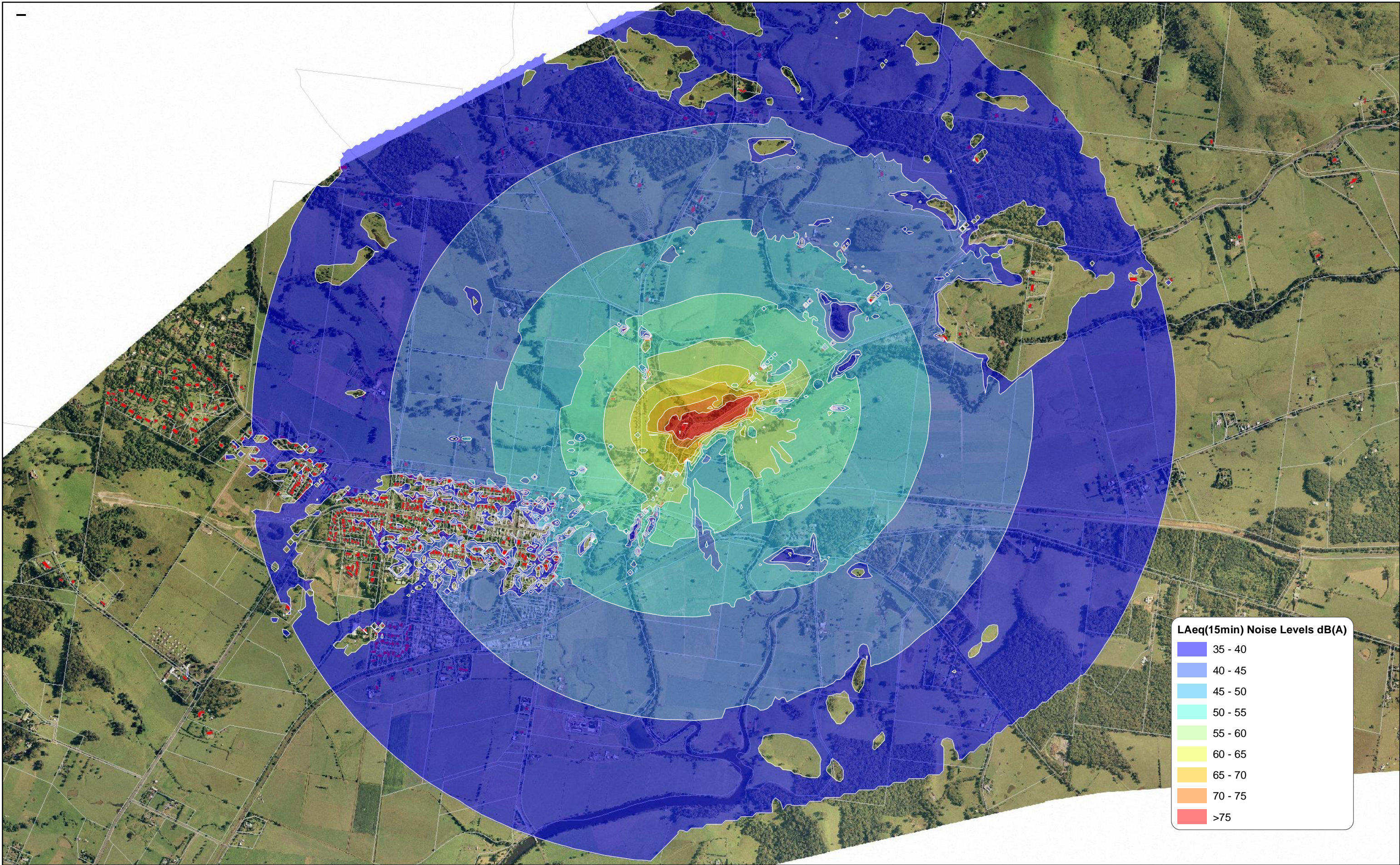





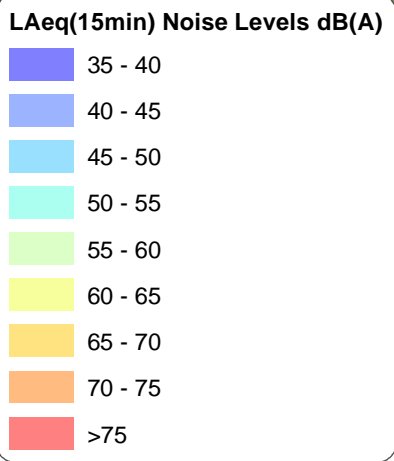
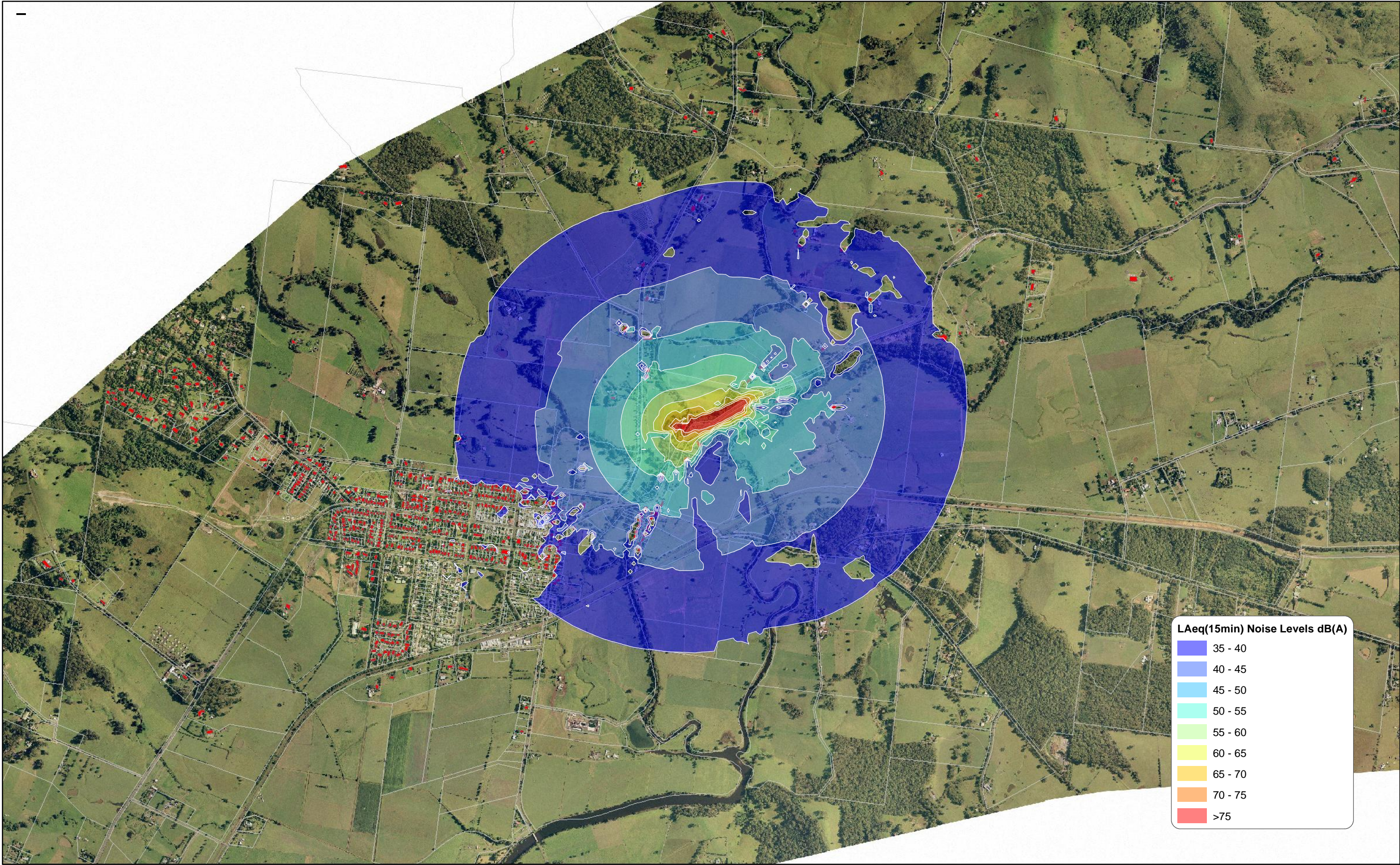



 Sensitive Receivers






 Sensitive Receivers

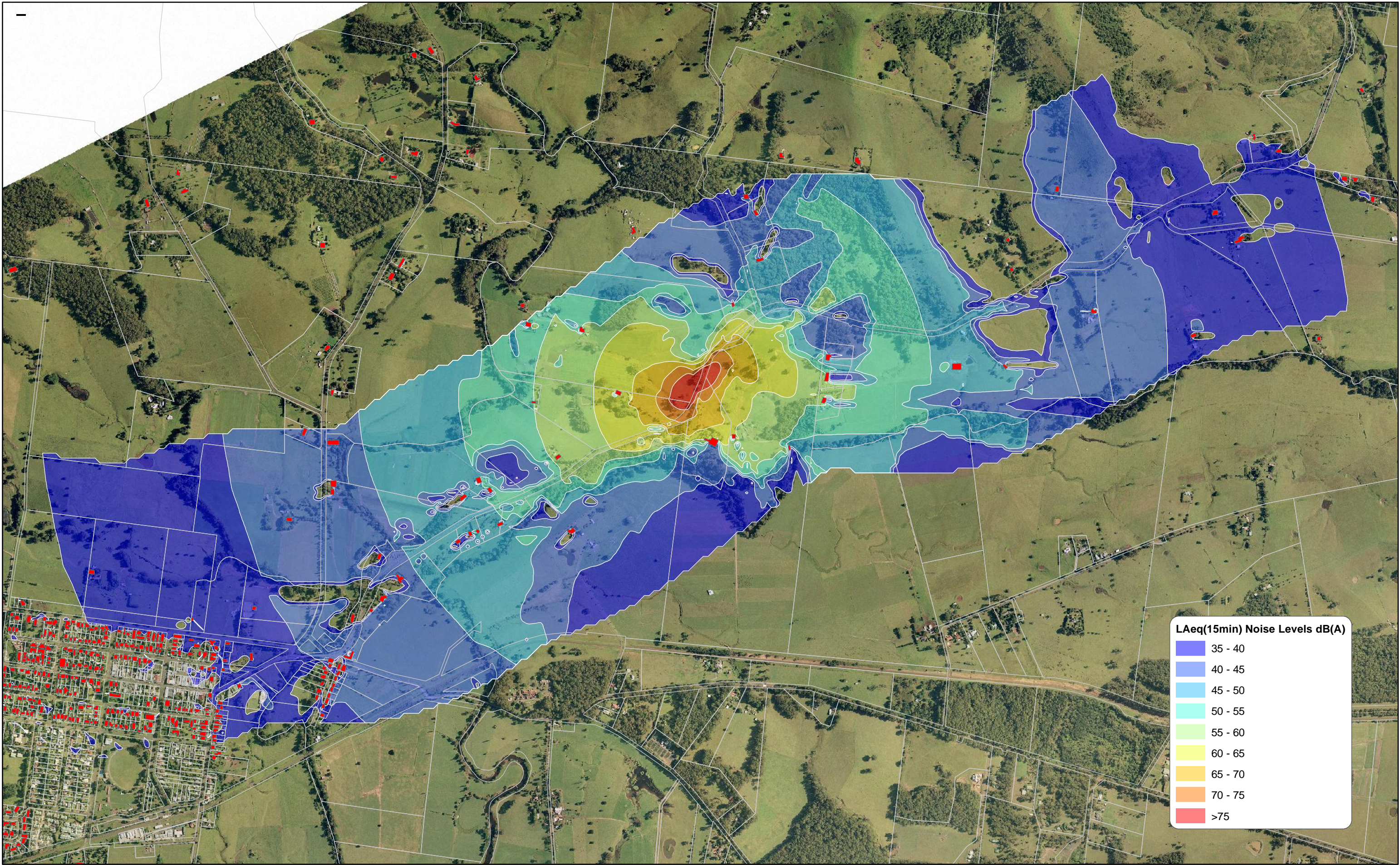


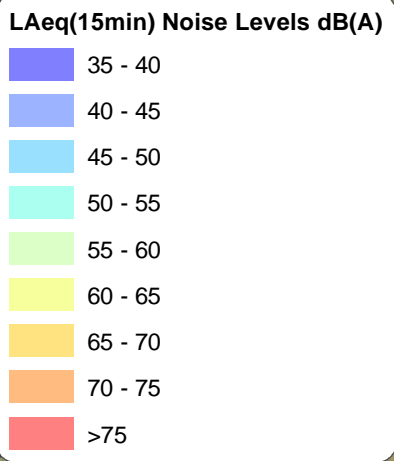
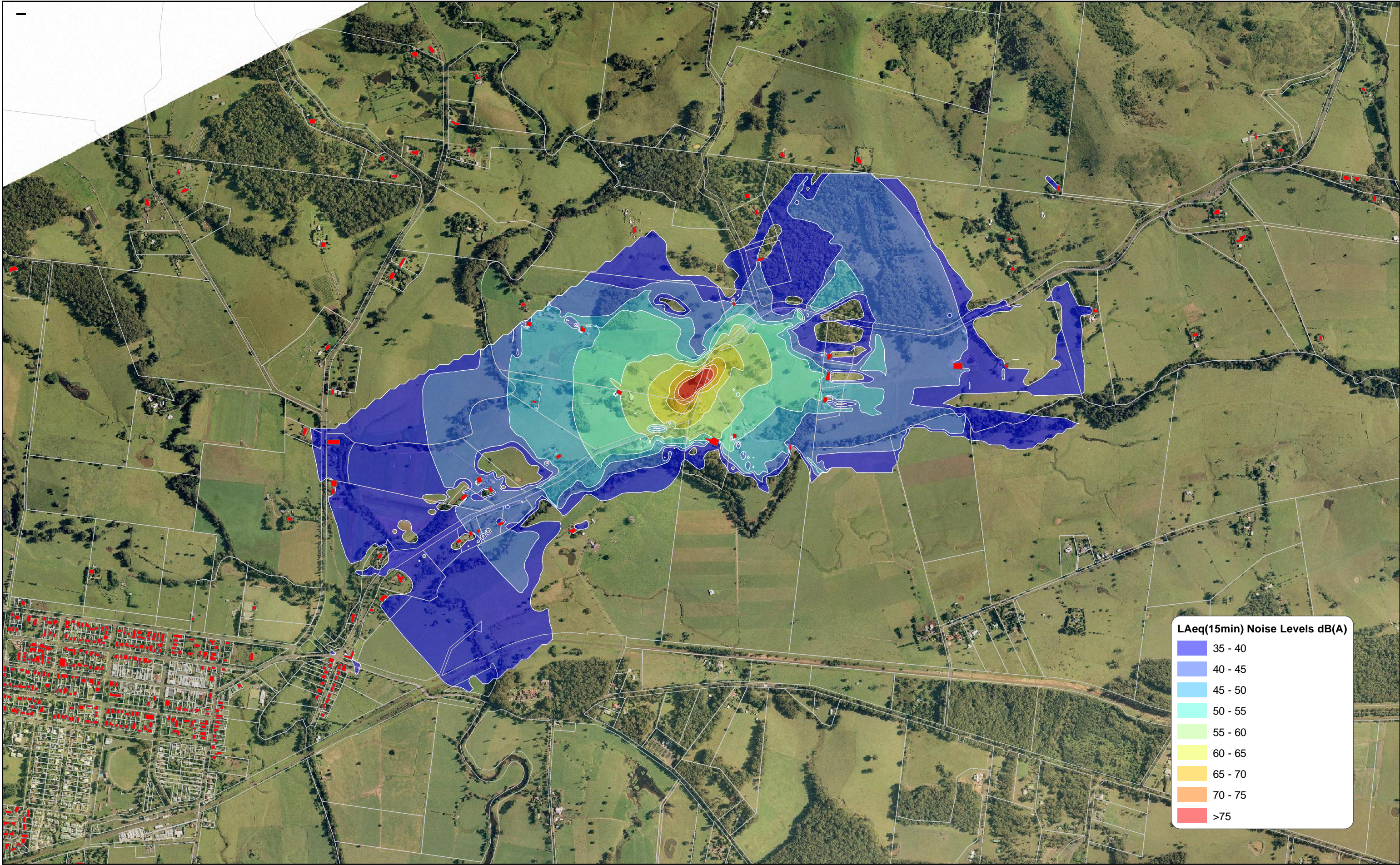
 Sensitive Receivers


FOXGROUND AND BERRY BYPASS
North Berry Interchange - Typical Noise Levels
Source: AECOM (2011)

JAN 2012
 60021933







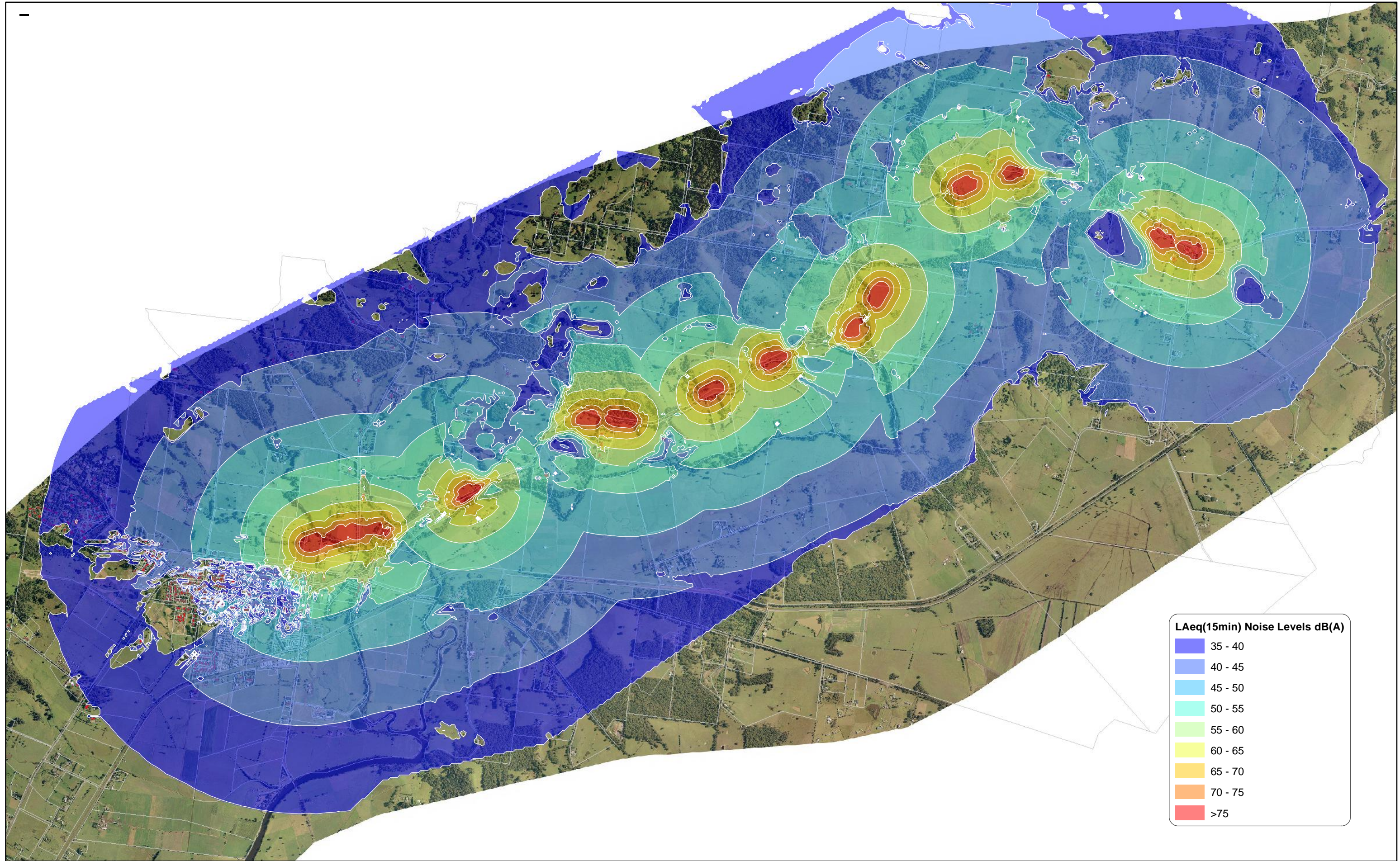


 Sensitive Receivers

FOXGROUND AND BERRY BYPASS
Overpass - Typical Noise Levels
Source: AECOM (2011)

JAN 2012
 60021933




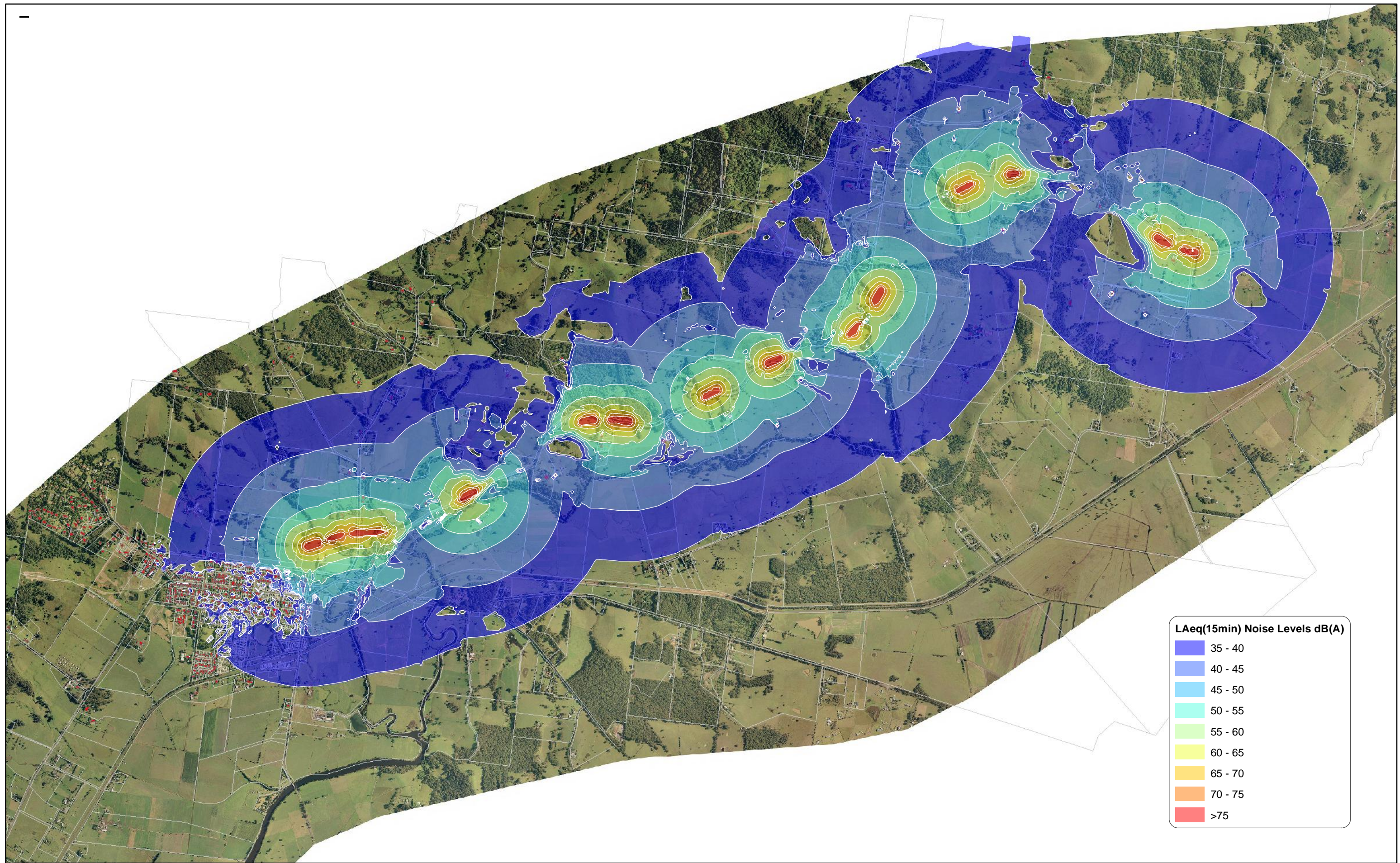


 Sensitive Receivers

FOXGROUND AND BERRY BYPASS
Sedimentary Basin - Maximum Noise Levels
 Source: AECOM (2011)

JAN 2012
 60021933


0 250 500 1,000
 m

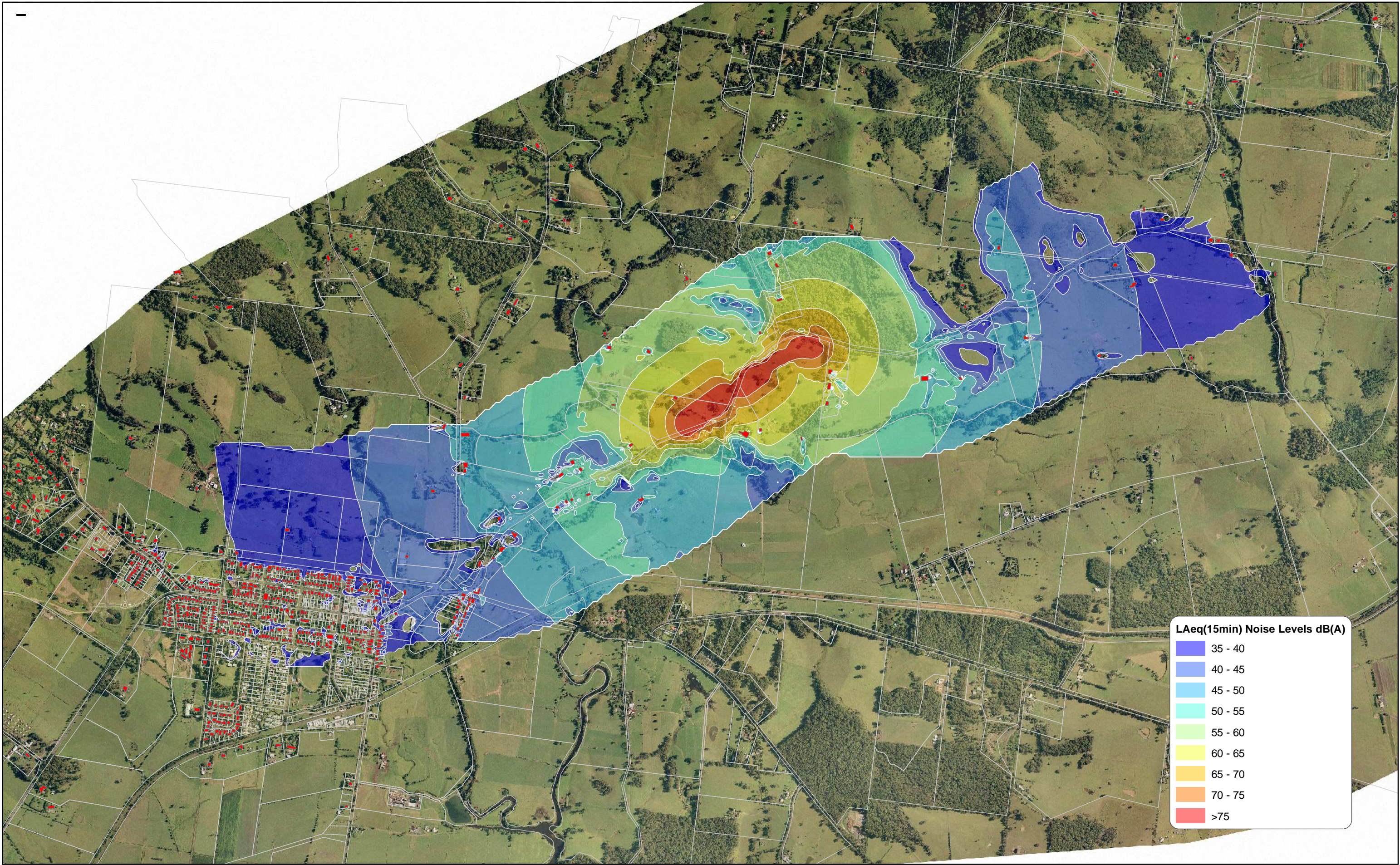



■ Sensitive Receivers

FOXGROUND AND BERRY BYPASS
Sedimentary Basin - Typical Noise Levels
 Source: AECOM (2011)

JAN 2012
 60021933



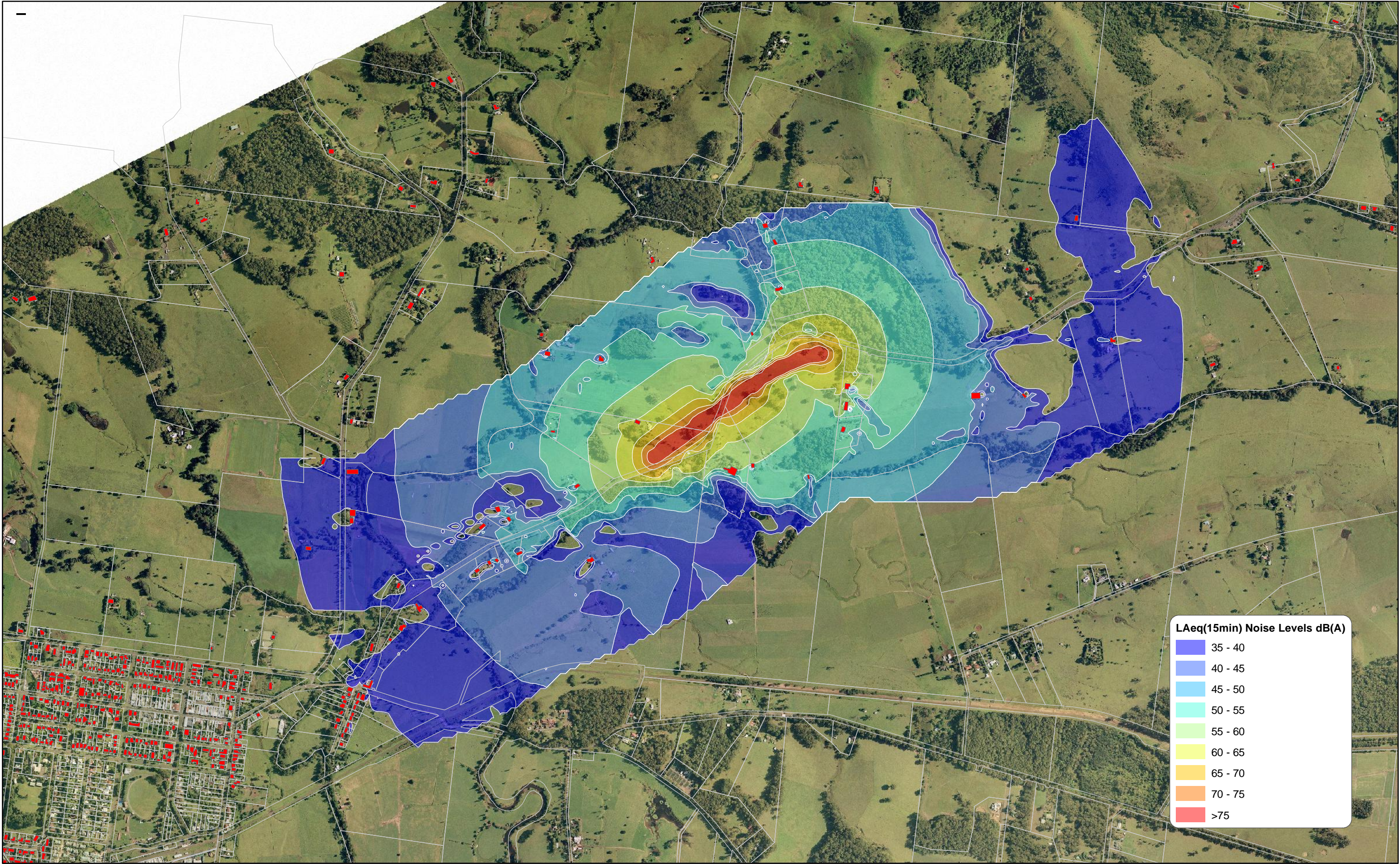



 Sensitive Receivers

FOXGROUND AND BERRY BYPASS
Tindalls Lane - Maximum Noise Levels
Source: AECOM (2011)

JAN 2012
 60021933

0 250 500 1,000
 m



 Sensitive Receivers


FOXGROUND AND BERRY BYPASS


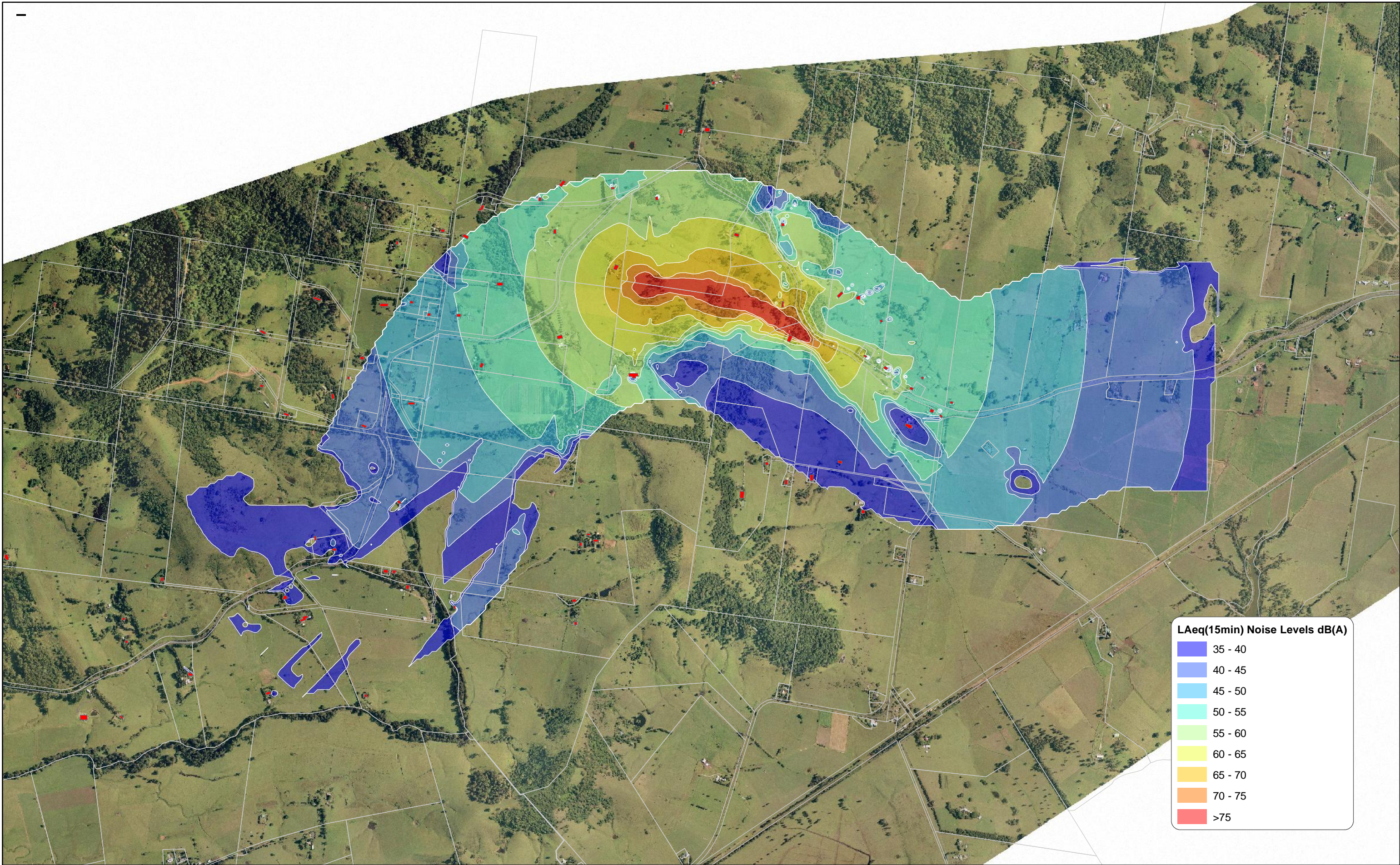
Tindalls Lane - Typical Noise Levels


Source: AECOM (2011)

JAN 2012

60021933




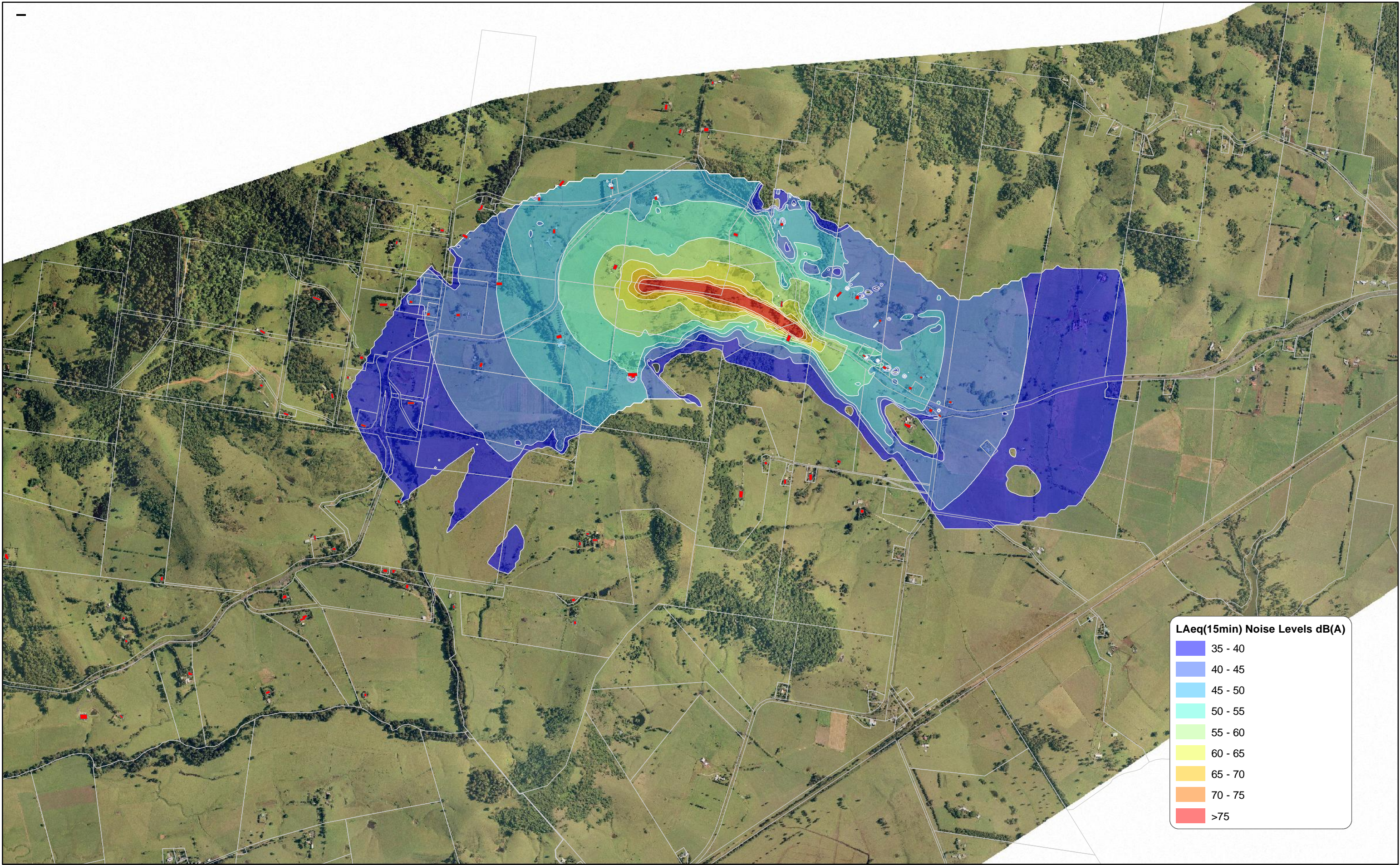



 Sensitive Receivers

FOXGROUND AND BERRY BYPASS
Toolijooa Cutting - Maximum Noise Levels
Source: AECOM (2011)

JAN 2012
 60021933




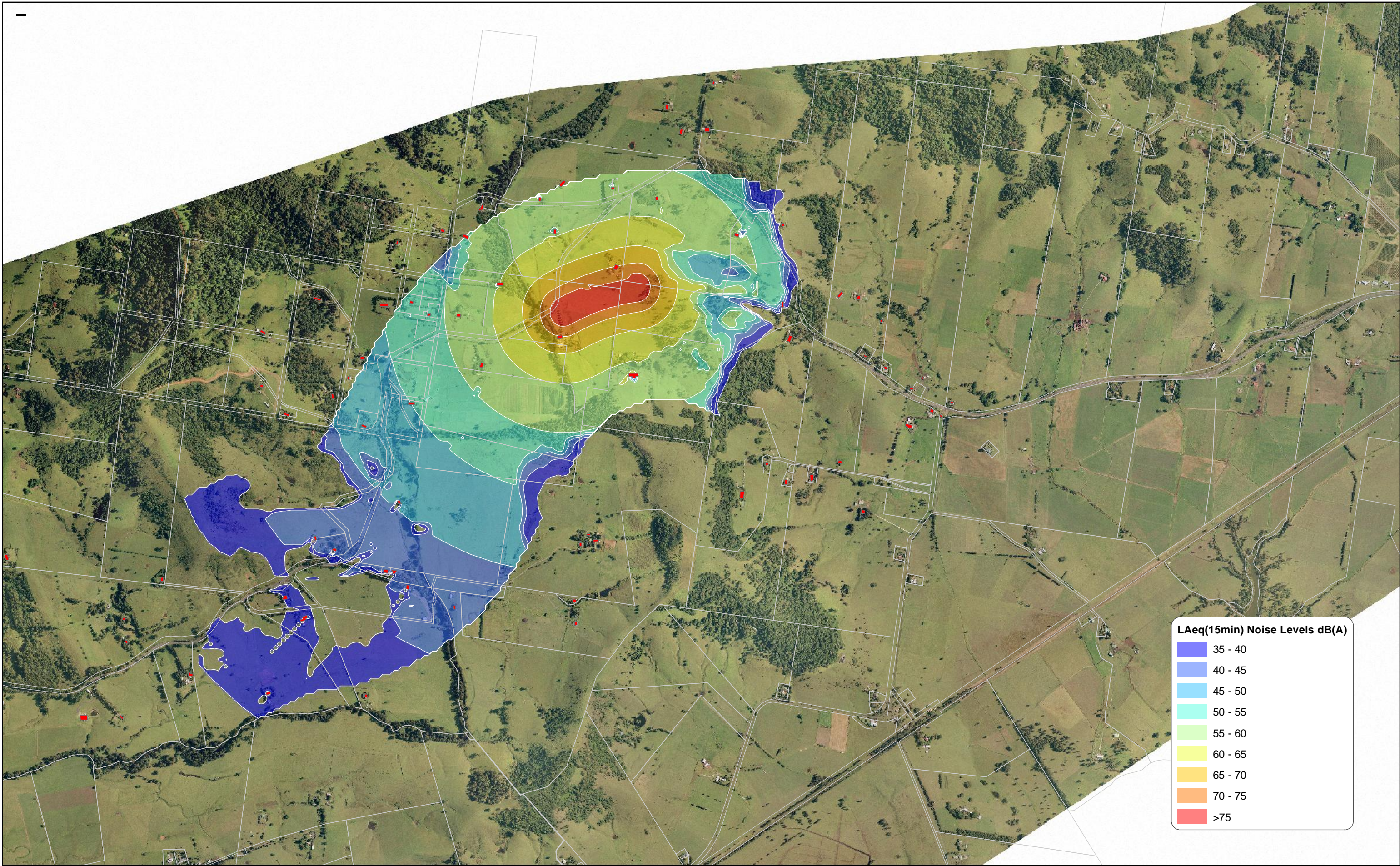


 Sensitive Receivers

FOXGROUND AND BERRY BYPASS
Toolijooa Cutting - Typical Noise Levels
Source: AECOM (2011)

JAN 2012
60021933



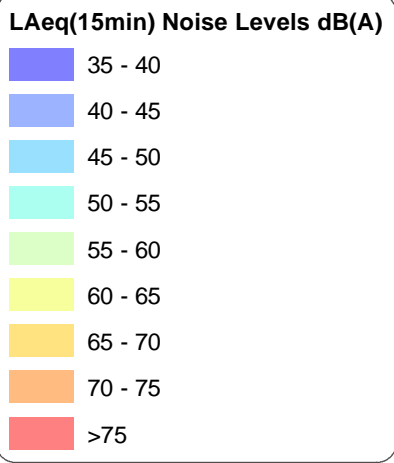
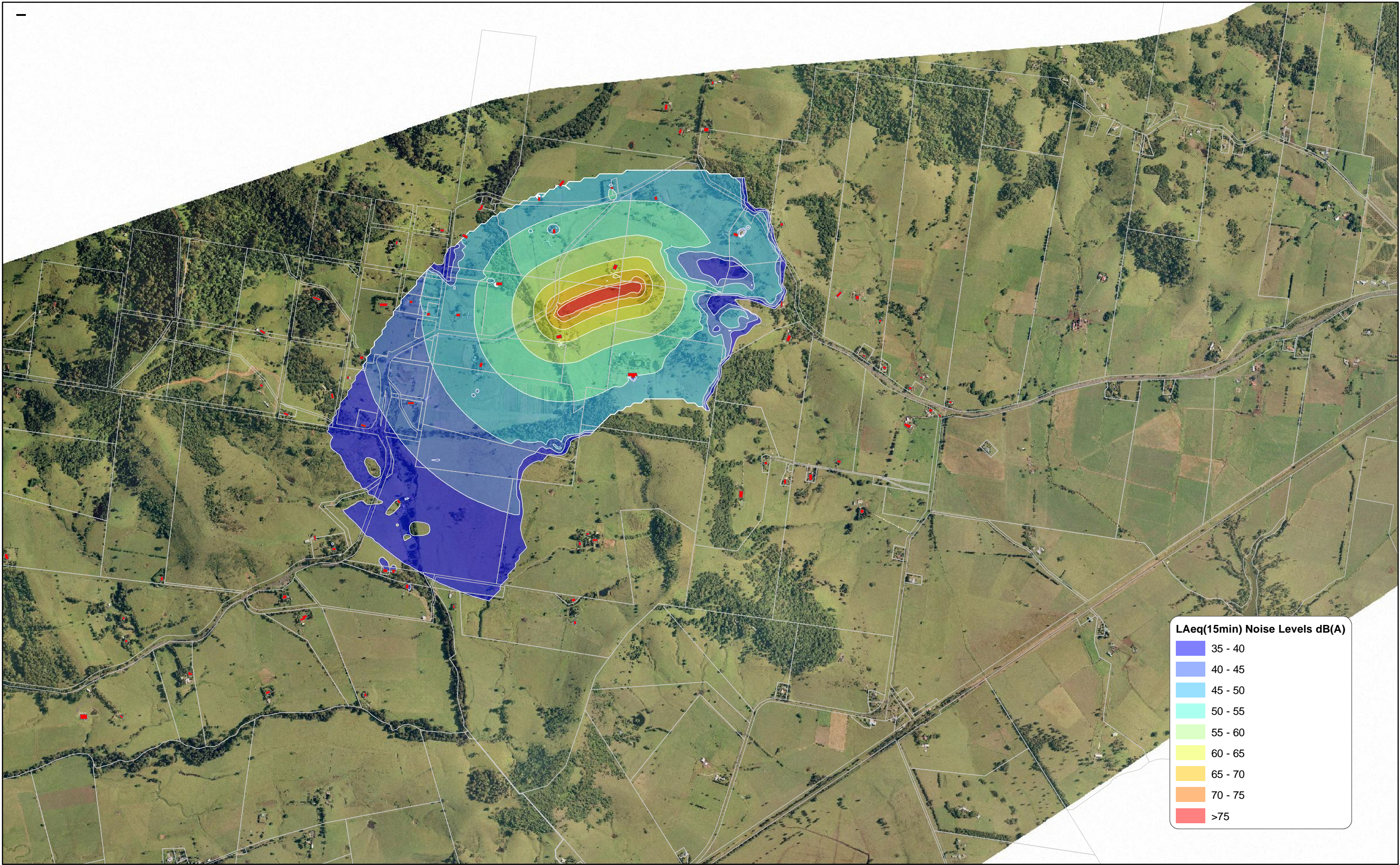



■ Sensitive Receivers

FOXGROUND AND BERRY BYPASS
Toolijooa Embankment - Maximum Noise Levels
Source: AECOM (2011)

JAN 2012
 60021933


0 250 500 1,000
 m

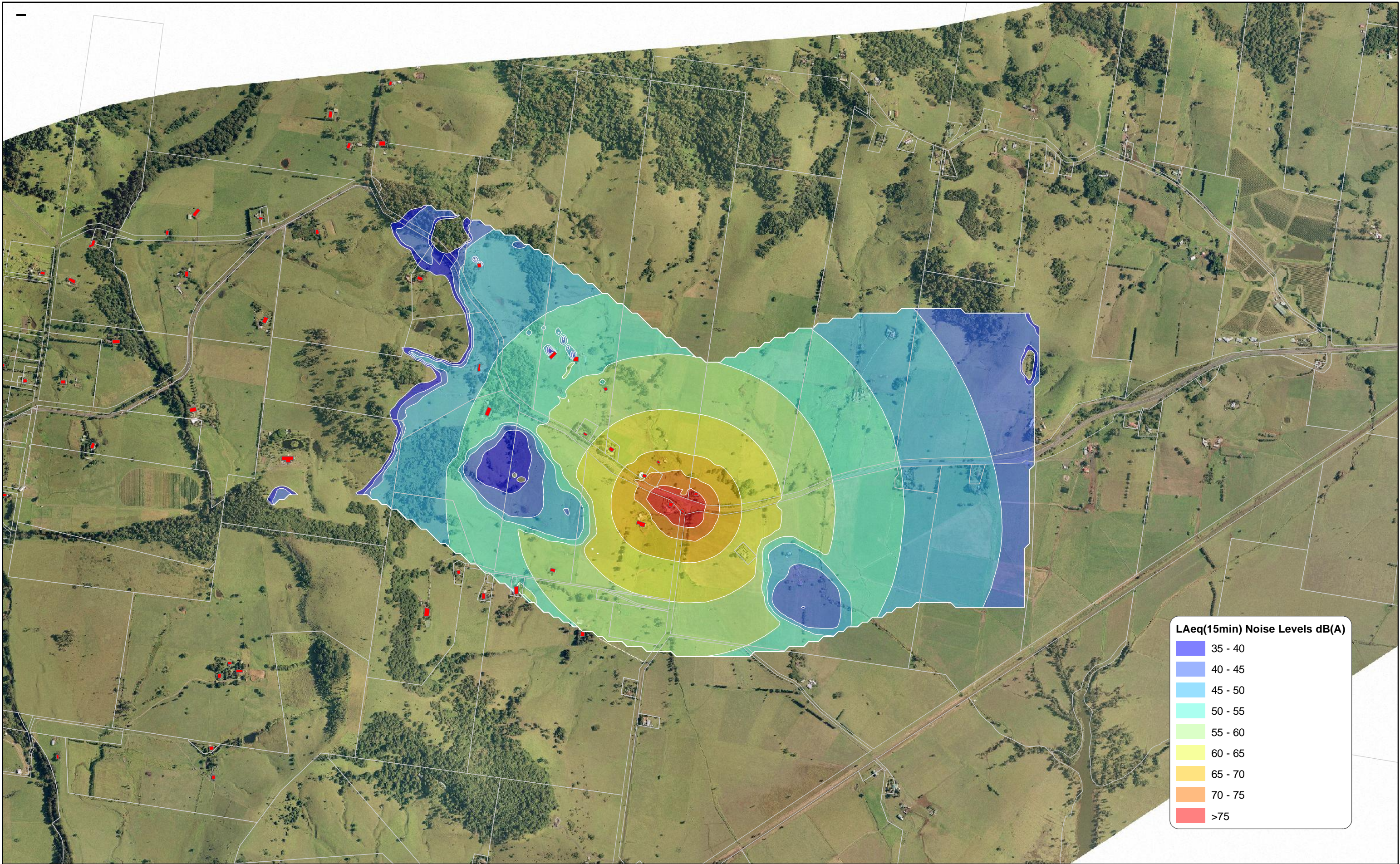



 Sensitive Receivers

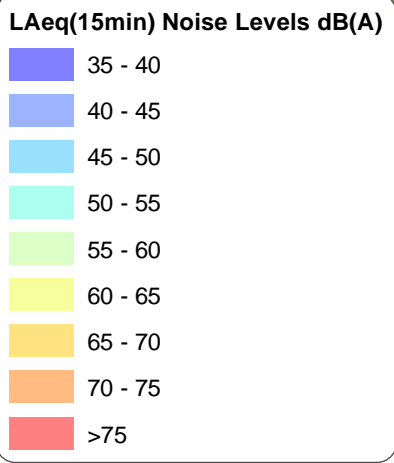
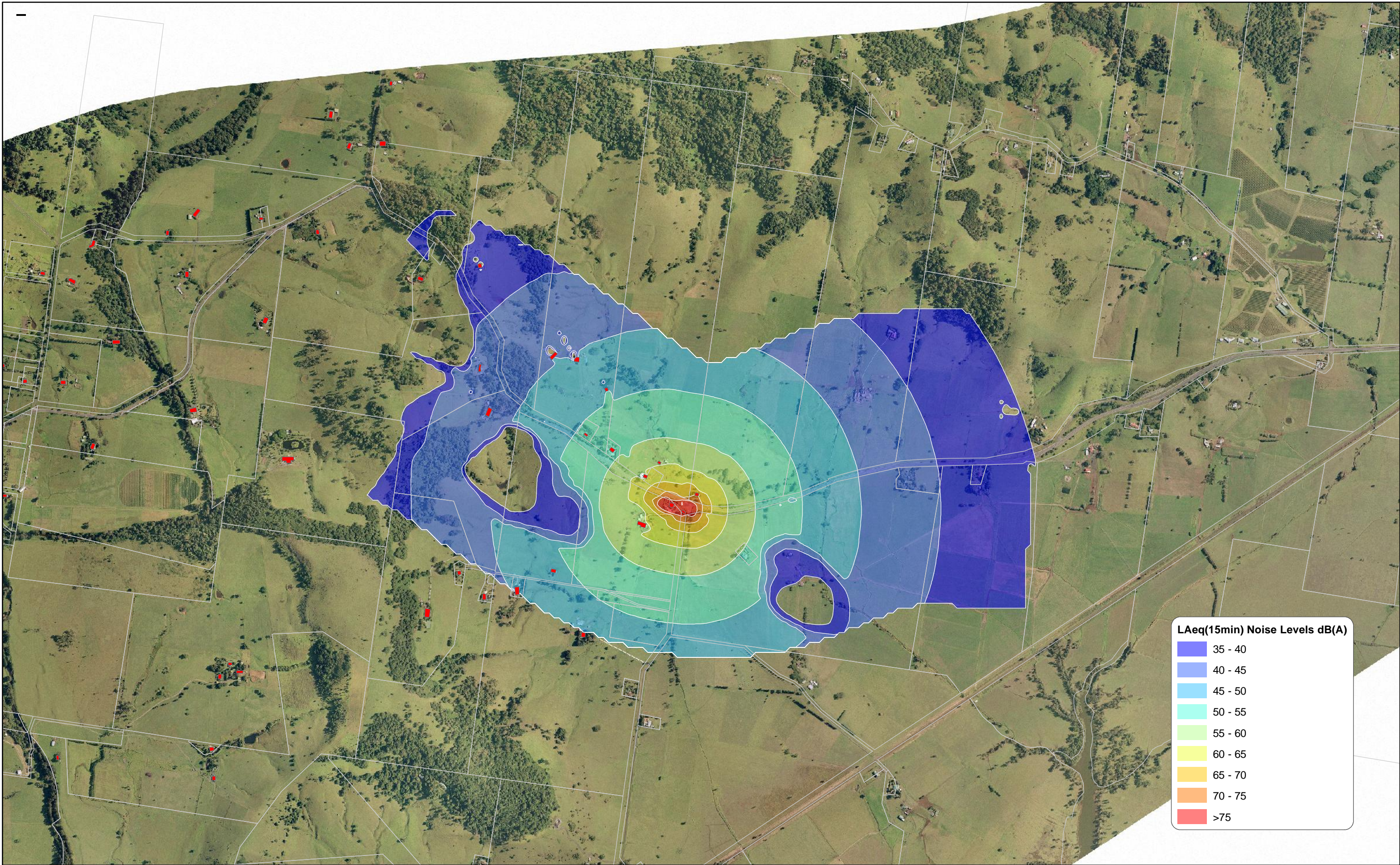
FOXGROUND AND BERRY BYPASS
Toolijooa Embankment - Typical Noise Levels
Source: AECOM (2011)


JAN 2012
 60021933





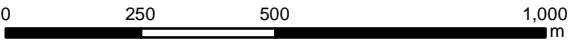
 Sensitive Receivers

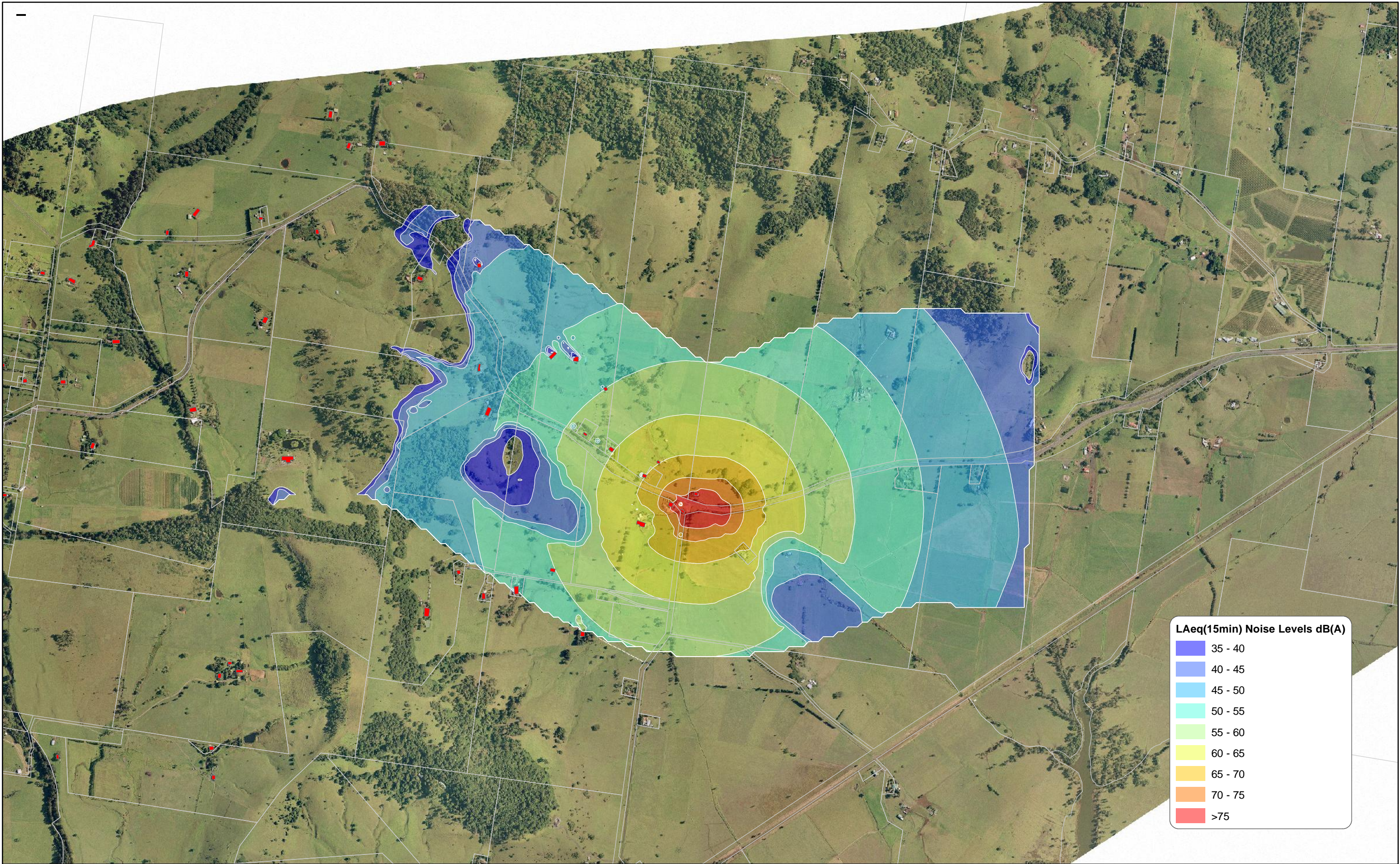



 Sensitive Receivers

FOXGROUND AND BERRY BYPASS
Toolijooa Interchange - Typical Noise Levels
Source: AECOM (2011)

JAN 2012
 60021933



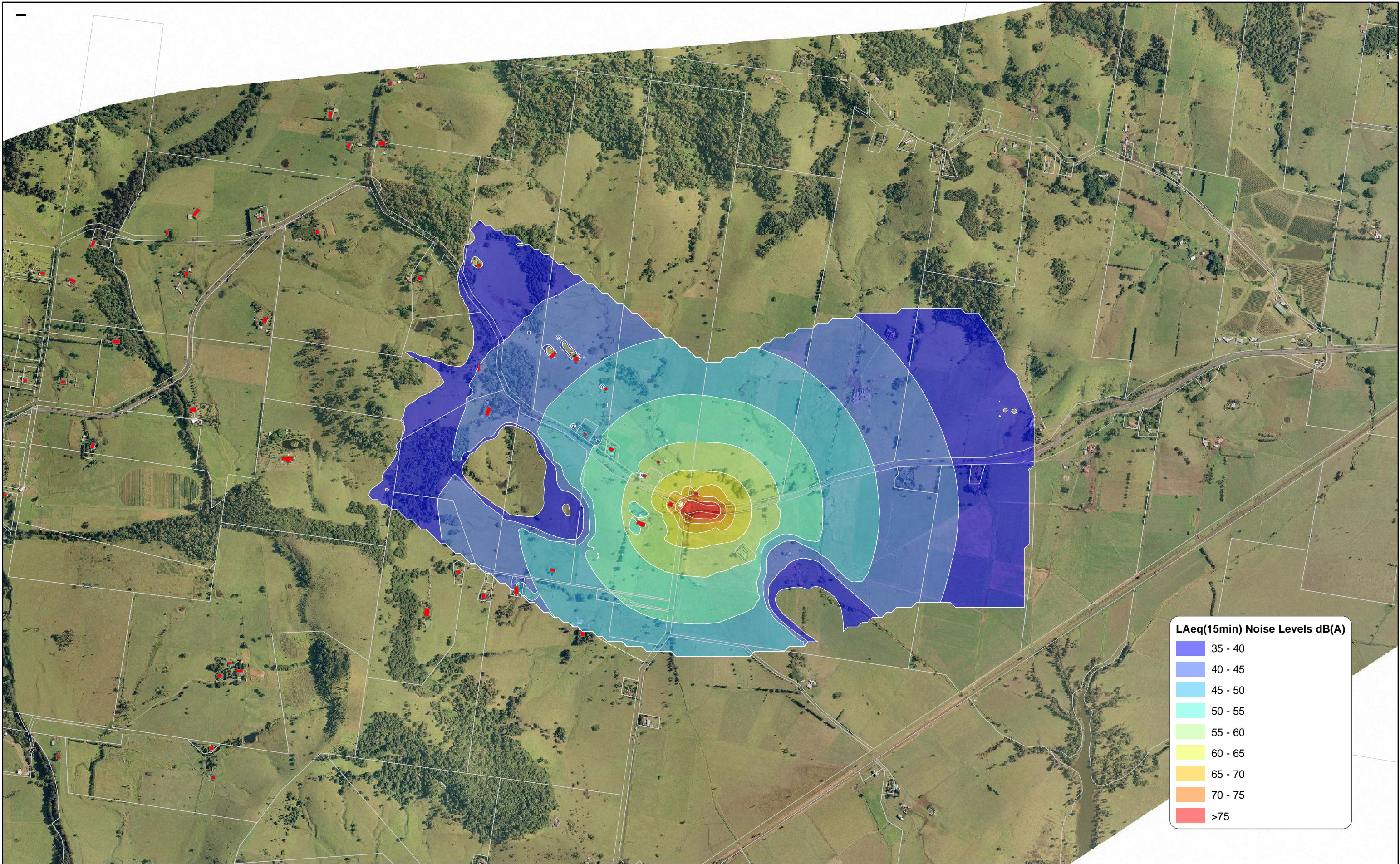



 Sensitive Receivers

FOXGROUND AND BERRY BYPASS
Toolijooa Tie - In - Maximum Noise Levels
Source: AECOM (2011)

JAN 2012
60021933


0 250 500 1,000
m



 Sensitive Receivers

FOXGROUND AND BERRY BYPASS
Toolijooa Tie - In - Typical Noise Levels
Source: AECOM (2011)

JAN 2012
60021933



Appendix H

Traffic figures

Traffic figures

Table H-1: 2011 existing traffic data

Route Direction	Location	Traffic Speed		Daily Total	9 (10pm - 7am)		Hour 15 (7am - 10pm)			Hour
		Day km/hr	Night km/hr		Light	Heavy	% Heavy	Light	Heavy	% Heavy
Princes Hwy NB	North of Tannery Road	63	67	4,664	326	124	27	3,700	514	12
Princes Hwy SB		59	63	4,630	303	137	31	3,689	502	12
Princes Hwy EB	Queen Street (between Albany St and Alexandra St)	50	50	5,350	354	129	27	4,336	532	11
Princes Hwy WB		50	50	5,283	337	129	28	4,292	526	11
Princes Hwy NB	South of Hitchcocks Lane	90	95	5,826	385	140	27	4,721	579	11
Princes Hwy SB		90	94	5,753	367	141	28	4,673	572	11
Kangaroo Valley Road NB	North of North Street	61	64	741	35	2	4	662	42	6
Kangaroo Valley Road SB		60	65	744	33	0	1	674	37	5
Tannery Road NB	South of Princes Hwy	57	59	848	40	3	7	764	41	5
Tannery Road SB		56	58	832	47	2	4	737	45	6
Woodhill Mountain Road NB	North of North Street	72	79	490	20	0	2	445	25	5
Woodhill Mountain Road SB		75	77	479	22	1	5	426	30	7
Huntingdale Park Road NB	West of Kangaroo Valley Road	50	50	172	8	0	2	161	3	2
Huntingdale Park Road SB		50	50	172	9	0	1	160	3	2
North Street WB	East of Kangaroo Valley Road	50	50	414	20	1	4	370	24	6
North Street EB		50	50	280	12	0	1	254	14	5

Table H-2: 2017 “No build” traffic data

Route Direction	Location	Traffic Speed		Daily Total	9 Hour (10pm - 7am)			15 Hour (7am - 10pm)		
		Day km/hr	Night km/hr		Light	Heavy	% Heavy	Light	Heavy	% Heavy
Princes Hwy NB	North of Tannery Road	63	67	6,455	373	141	27	5,328	612	10
Princes Hwy SB		59	63	6,248	392	159	29	5,057	640	11
Queen St EB	Queen Street (between Albany St and Alexandra St)	50	50	7,369	431	147	25	6,132	659	10
Queen St WB		50	50	7,127	432	147	25	5,840	708	11
Princes Hwy NB	South of Hitchcocks Lane	90	95	8,024	469	160	25	6,677	718	10
Princes Hwy SB		90	94	7,761	470	160	25	6,360	771	11
Kangaroo Valley Road NB	North of North Street	61	64	904	43	2	4	807	51	6
Kangaroo Valley Road SB		60	65	908	40	0	1	823	45	5
Tannery Road NB	South of Princes Hwy	57	59	1,084	51	4	7	977	52	5
Tannery Road SB		56	58	1,063	60	3	4	942	58	6
Woodhill Mountain Road NB	North of North Street	72	79	598	24	1	2	543	31	5
Woodhill Mountain Road SB		75	77	585	27	1	5	520	37	7
Huntingdale Park Road NB	West of Kangaroo Valley Road	50	50	860	41	1	2	802	17	2
Huntingdale Park Road SB		50	50	860	44	1	1	799	17	2
North Street WB	East of Kangaroo Valley Road	50	50	488	23	1	4	436	28	6
North Street EB		50	50	330	15	0	1	299	16	5

Table H-3: 2027 “No build” traffic data

Route Direction	Location	Traffic Speed		Daily Total	9 Hour (10pm - 7am)			15 Hour (7am - 10pm)		
		Day km/hr	Night km/hr		Light	Heavy	% Heavy	Light	Heavy	% Heavy
Princes Hwy NB	North of Tannery Road	63	67	8,104	469	177	27	6,690	769	10
Princes Hwy SB		59	63	7,845	492	200	29	6,349	803	11
Queen St EB	Queen Street (between Albany St and Alexandra St)	50	50	9,225	539	184	25	7,677	825	10
Queen St WB		50	50	8,922	540	184	25	7,311	886	11
Princes Hwy NB	South of Hitchcocks Lane	90	95	10,044	587	200	25	8,359	899	10
Princes Hwy SB		90	94	9,715	588	200	25	7,961	965	11
Kangaroo Valley Road NB	North of North Street	61	64	1,175	56	2	4	1,050	67	6
Kangaroo Valley Road SB		60	65	1,181	52	0	1	1,070	58	5
Tannery Road NB	South of Princes Hwy	57	59	1,477	70	5	7	1,331	71	5
Tannery Road SB		56	58	1,448	82	4	4	1,284	79	6
Woodhill Mountain Road NB	North of North Street	72	79	778	31	1	2	706	40	5
Woodhill Mountain Road SB		75	77	761	35	2	5	677	48	7
Huntingdale Park Road NB	West of Kangaroo Valley Road	50	50	1,720	81	1	2	1,604	33	2
Huntingdale Park Road SB		50	50	1,720	88	1	1	1,597	33	2
North Street WB	East of Kangaroo Valley Road	50	50	611	29	1	4	546	35	6
North Street EB		50	50	414	18	0	1	375	20	5

Table H-4: 2017 “Build” traffic data

Route Direction	Location	Traffic Speed		Daily Total	9 Hour (10pm - 7am)			15 Hour (7am - 10pm)		
		Day km/hr	Night km/hr		Light	Heavy	% Heavy	Light	Heavy	% Heavy
Princes Hwy NB	North of Berry	100	100	7,353	432	140	24	6,172	609	9
Princes Hwy SB		100	100	7,053	450	158	26	5,808	636	10
Princes Hwy NB	Berry Bypass	100	100	6,824	402	127	24	5,723	572	9
Princes Hwy SB		100	100	6,507	415	147	26	5,355	590	10
Queen St EB	Queen Street (between Albany St and Alexandra St)	50	50	1,947	114	37	24	1,629	167	9
Queen St WB		50	50	1,849	117	43	27	1,516	172	10
Princes Hwy NB	South of Berry	100	100	8,569	505	160	24	7,187	718	9
Princes Hwy SB		100	100	8,220	502	160	24	6,787	771	10
Princes Hwy NB On	Northern Interchange	80	80	529	31	10	24	444	44	9
Princes Hwy SB Off		60	60	546	35	12	26	449	49	10
Princes Hwy NB On	Kangaroo Valley Road Interchange	80	80	431	25	8	24	361	36	9
Princes Hwy SB Off		60	60	465	30	10	26	383	42	10
Princes Hwy NB Off		80	80	2,176	128	41	24	1,825	182	9
Princes Hwy SB On		60	60	2,178	133	42	24	1,799	204	10
North Street WB	East of Kangaroo Valley Road	50	50	678	45	16	27	549	67	11
North Street EB		50	50	668	43	16	28	542	66	11
Kangaroo Valley Road NB	North of North Street	61	64	904	43	2	4	807	51	6
Kangaroo Valley Road SB		60	65	908	40	0	1	823	45	5
Tannery Road NB	South of Princes Hwy	57	59	825	39	3	7	744	40	5
Tannery Road SB		56	58	809	46	2	4	717	44	6
Woodhill Mountain Road NB	North of North Street	72	79	598	24	1	2	543	31	5
Woodhill Mountain Road SB		75	77	585	27	1	5	520	37	7

Route Direction	Location	Traffic Speed		Daily Total	9 Hour (10pm - 7am)			15 Hour (7am - 10pm)		
		Day km/hr	Night km/hr		Light	Heavy	% Heavy	Light	Heavy	% Heavy
Huntingdale Park Road NB	West of Kangaroo Valley Road	50	50	2,559	153	42	22	2,175	189	8
Huntingdale Park Road SB		50	50	383	25	1	5	351	6	2
North Street WB	East of Kangaroo Valley Road	50	50	488	23	1	4	436	28	6
North Street EB		50	50	330	15	0	1	299	16	5

Table H-5: 2027 “Build” traffic data

Route Direction	Location	Traffic Speed		Daily Total	9 Hour (10pm - 7am)			15 Hour (7am - 10pm)		
		Day km/hr	Night km/hr		Light	Heavy	% Heavy	Light	Heavy	% Heavy
Princes Hwy NB	North of Berry	100	100	12,023	726	174	19	10,368	755	7
Princes Hwy SB		100	100	11,618	765	196	20	9,868	789	7
Princes Hwy NB	Berry Bypass	100	100	10,776	646	169	21	9,198	762	8
Princes Hwy SB		100	100	10,413	678	197	22	8,748	790	8
Queen St EB	Queen Street (between Albany St and Alexandra St)	50	50	3,074	184	49	21	2,618	222	8
Queen St WB		50	50	2,957	192	57	23	2,476	231	9
Princes Hwy NB	South of Berry	100	100	12,557	753	197	21	10,719	888	8
Princes Hwy SB		100	100	12,146	757	198	21	10,237	954	9
Princes Hwy NB On	Northern Interchange	80	80	1,247	75	18	19	1,075	78	7
Princes Hwy SB Off		60	60	1,205	79	20	20	1,023	82	7
Princes Hwy NB On	Kangaroo Valley Road Interchange	80	80	910	55	14	21	777	64	8
Princes Hwy SB Off		60	60	926	60	17	22	778	70	8
Princes Hwy NB Off		80	80	2,692	161	42	21	2,298	190	8
Princes Hwy SB On		60	60	2,659	166	43	21	2,241	209	9
Kangaroo Valley Road NB	North of North Street	61	64	1,175	56	2	4	1,050	67	6
Kangaroo Valley Road SB		60	65	1,181	52	0	1	1,070	58	5
Tannery Road NB	South of Princes Hwy	57	59	787	37	3	7	709	38	5
Tannery Road SB		56	58	772	44	2	4	684	42	6
Woodhill Mountain Road NB	North of North Street	72	79	778	31	1	2	706	40	5
Woodhill Mountain Road SB		75	77	761	35	2	5	677	48	7
Huntingdale Park Road NB	West of Kangaroo Valley Road	50	50	3,457	211	45	18	2,999	203	6
Huntingdale Park Road SB		50	50	766	49	3	5	701	13	2

Route Direction	Location	Traffic Speed		Daily Total	9 Hour (10pm - 7am)			15 Hour (7am - 10pm)		
		Day km/hr	Night km/hr		Light	Heavy	% Heavy	Light	Heavy	% Heavy
North Street WB	East of Kangaroo Valley Road	50	50	678	45	16	27	549	67	11
North Street EB		50	50	668	43	16	28	542	66	11
Kangaroo Valley Road NB	North of North Street	61	64	611	29	1	4	546	35	6
Kangaroo Valley Road SB		60	65	414	18	0	1	375	20	5

Appendix I

Predicted noise levels (operational)

Predicted noise levels (operational)

The results provided in this Appendix should be interpreted as follows.

Noise criteria for redeveloped roads and for new roads, and for daytime and night-time periods are different.

During the daytime ($L_{Aeq(15\text{hour})}$) period (**Tables I-1, I-3 and I-5**), a noise criteria of 60 dB(A) indicates that the receiver is subject to the 'redeveloped road' noise criteria. A noise criteria of 55 dB(A) indicates that the receiver is subject to the 'new road' noise criteria. During the night-time ($L_{Aeq(9\text{hour})}$) period (**Tables I-2, I-4 and I-6**), a noise criteria of 55 dB(A) indicates that the receiver is subject to the 'redeveloped road' noise criteria. A noise criteria of 50 dB(A) indicates that the receiver is subject to the 'new road' noise criteria.

Noise levels presented in the 'No Build' column in the tables below represent noise levels at receivers if the project was not to go ahead. Noise levels presented in the 'Build' column represent noise levels at receivers from all roads (including local roads) if the project was to proceed. Noise levels presented in the 'Increase' column represent the difference between the 'No Build' and 'Build' noise levels to one decimal place. Noise levels presented in the 'Project Noise Levels' column represent noise levels at receivers from the project alignment only (not including noise from local roads).

Redeveloped road noise criteria

The noise level presented in the 'Build' column should be assessed against the noise criteria column for each time period. If the noise level presented in the 'Build' column exceeds the noise criteria and the noise level presented in the 'Increase' column is 2.1 dB(A) or greater, the receiver exceeds the noise criteria and is considered eligible for the consideration of additional mitigation.

A receiver is considered to be exposed to 'acute' noise levels if the daytime noise levels presented in the 'Build' column are equal to or exceed 65 dB(A) during the daytime period or 60 dB(A) during the night-time period.

New Road Noise Criteria

The noise level presented in the 'Project Noise Levels' column should be assessed against the noise criteria column for each time period. If the noise level presented in the 'Build' column exceeds the noise criteria the receiver is considered eligible for the consideration of additional mitigation. The 'Increase' column is not applicable to new roads.

A receiver is considered to be exposed to 'acute' noise levels if the daytime noise levels presented in the 'Build' column are equal to or exceed 65 dB(A) during the daytime period or 60 dB(A) during the night-time period.

Contribution analysis

A considerable number of receivers along Queen Street have been found to be acutely affected. These receivers have been found to be acutely affected as a result of the existing contribution from Queen Street, with noise from the project providing noise levels that clearly comply with the appropriate noise criteria. Considering these receivers would not be impacted directly by the project and would actually have reduced traffic flows, hence reduced noise levels, as a result of the project, they are not considered to be eligible for the consideration of noise mitigation.

Table I-1: Predicted daytime L_{Aeq(15hour)} noise levels – DGA

Receiver	Most affected facade	Noise criteria dB(A)	2017 L _{Aeq} (15hour) levels – dB(A)					2027 L _{Aeq} (15hour) noise levels – dB(A)					Predicted	
			‘No build’	‘Build’	Increase	Project noise levels	Acute	‘No build’	‘Build’	Increase	Project noise levels	Acute	Mitigation required	
1	S	60	67	64	-3.2	64		68	66	-2.5	66	Yes	Yes	
3	S	60	68	63	-5.4	63		69	64	-4.9	64			
11	W	55	52	55	2.9	55		53	57	3.7	57		Yes	
14	N	55	52	55	2.4	55		53	57	3.2	57		Yes	
23	E	55	53	57	4.9	57		54	59	5.7	59		Yes	
25	SW	55	56	64	7.9	64		57	66	8.7	66	Yes	Yes	
28	E	55	53	59	5.2	59		55	60	5.9	60		Yes	
29	E	55	53	58	5.1	58		54	60	6	60		Yes	
30	E	55	55	57	2.2	57		56	59	2.9	59		Yes	
38	SW	60	60	63	2.7	63		61	65	3.5	65	Yes	Yes	
41	E	60	59	61	2.1	61		60	63	2.9	63		Yes	
53	SW	60	57	59	2.1	59		58	61	2.9	61		Yes	
56	SW	60	59	61	2	61		60	62	2.8	62		Yes	
62	NE	60	56	59	2.7	59		57	60	3.3	60			
63	NE	60	56	59	2.3	59		57	60	2.9	60			
64	SE	60	56	58	2.2	58		57	60	2.7	60			
65	SE	60	61	57	-4	57		62	59	-3.5	58			
65	SW	60	60	57	-3.1	57		61	59	-2.7	58			
67	NW	60	65	58	-6.4	58		66	60	-5.8	60			
68	E	60	68	59	-9.2	59		69	61	-8.3	61			
69	N	55	54	56	1.6	54		55	57	1.7	55			
70	W	60	65	58	-7.9	57		66	59	-7.2	59			
71	W	55	53	54	1.2	54		54	56	1.7	56		Yes	
73	E	55	56	58	2.3	57		57	59	2.5	58		Yes	
79	W	55	69	60	-9.4	54		70	61	-8.8	56		Yes	
85	S	55	64	56	-7.6	54		65	59	-6.6	55			
95	S	55	56	56	0	55		57	58	0.8	57		Yes	

Receiver	Most affected facade	Noise criteria dB(A)	2017 L _{Aeq} (15hour) Predicted noise levels – dB(A)					2027 L _{Aeq} (15hour) Predicted noise levels – dB(A)					Mitigation required
			'No build'	'Build'	Increase	Project noise levels	Acute	'No build'	'Build'	Increase	Project noise levels	Acute	
96	N	55	58	60	2.2	57		59	62	3.2	58		Yes
97	S	55	68	60	-7.5	52		69	64	-4.9	53		
98	SW	55	71	63	-8	51		72	67	-5.2	52	Yes	
99	NW	55	52	54	2.1	54		53	56	2.8	55		
100	W	55	53	56	2.8	55		54	58	3.5	57		Yes
102	E	55	56	60	3.7	58		57	62	4.6	59		Yes
108	W	55	67	59	-7.4	51		68	63	-4.9	52		
109	W	55	50	54	4.1	54		51	56	4.7	55		
110	E	55	50	62	12.1	62		51	64	12.5	64		Yes
115	E	55	72	63	-8.6	41		73	67	-5.5	43	Yes	
116	W	55	52	57	5.6	57		53	59	6.2	58		Yes
117	E	55	50	54	3.6	54		51	56	4.2	55		
118	E	55	71	63	-8.5	41		72	67	-5.4	42	Yes	
119	E	55	55	60	4.9	58		56	62	5.8	60		Yes
125	W	55	73	65	-8.3	49	Yes	74	69	-5.3	51	Yes	
134	E	55	75	65	-9.2	41	Yes	76	69	-6.4	43	Yes	
138	SW	55	58	62	4.2	59		59	64	5.1	61		Yes
143	S	55	49	56	6.9	55		50	57	7.5	57		Yes
144	S	55	48	54	6.4	54		49	56	6.9	55		
145	W	55	50	54	4.5	54		51	56	5	55		
153	W	55	75	66	-8.4	46	Yes	76	70	-5.4	48	Yes	
163	E	55	74	65	-9.1	42	Yes	75	69	-6.2	43	Yes	
164	N	55	56	62	5.7	60		57	63	6.4	61		Yes
167	N	55	49	54	5	53		50	55	5.7	55		
171	W	55	56	62	6	60		57	63	6.7	62		Yes
179	E	55	55	61	6.3	60		56	63	7	62		Yes
181	W	55	72	64	-8.2	42		73	68	-5.1	43	Yes	Yes
183	E	55	57	62	5.7	61		58	64	6.4	62		Yes

Receiver	Most affected facade	Noise criteria dB(A)	2017 L _{Aeq} (15hour) levels – dB(A)					2027 L _{Aeq} (15hour) Predicted noise noise levels – dB(A)					Mitigation required
			'No build'	'Build'	Increase	Project noise levels	Acute	'No build'	'Build'	Increase	Project noise levels	Acute	
184	N	55	46	54	7.8	54		47	56	8.3	55		
185	E	55	72	63	-8.3	48		73	67	-5.2	49	Yes	
196	W	55	72	63	-8.4	42		73	67	-5.3	44	Yes	
198	E	55	55	62	7	61		56	64	7.6	63		Yes
199	E	55	47	56	9.1	55		48	57	9.6	57		Yes
204	W	55	72	63	-8.4	42		73	68	-5.3	44	Yes	
208	E	55	70	61	-8.3	47		71	65	-5.6	49	Yes	
209	W	55	72	64	-8.2	42		73	68	-5.1	44	Yes	
210	E	55	55	62	7.1	61		56	64	7.7	63		Yes
213	E	55	70	62	-8.3	47		71	66	-5.6	49	Yes	
219	E	55	50	60	9.9	60		51	62	10.5	61		Yes
223	E	55	70	62	-8.3	48		71	65	-5.5	49	Yes	
227	W	55	69	60	-8.4	42		70	64	-5.6	44		
228	E	55	56	63	6.7	62		57	64	7.4	63		Yes
231	W	55	72	63	-8.4	43		73	68	-5.3	44	Yes	
232	E	55	53	62	8.9	61		54	63	9.4	63		Yes
233	E	55	45	54	8.9	54		46	56	9.4	55		
237	E	55	46	55	9	55		47	56	9.3	56		Yes
240	W	55	72	63	-8.4	43		73	67	-5.3	44	Yes	
243	E	55	69	61	-8.1	48		70	64	-5.4	49		
247	E	55	70	62	-8.1	48		71	66	-5.4	49	Yes	
251	E	55	56	63	7.2	62		57	65	7.7	63	Yes	Yes
252	S	55	48	57	9.2	57		49	59	9.6	58		Yes
253	S	55	49	55	5.7	55		50	57	6.3	56		Yes
257	N	55	53	62	9	62		54	64	9.5	63		Yes
269	W	55	68	60	-8.3	43		69	64	-5.5	44		
272	E	55	53	62	9.4	62		54	64	9.8	63		Yes
274	E	55	69	61	-8.1	48		70	65	-5.4	50	Yes	

Receiver	Most affected facade	Noise criteria dB(A)	2017 L _{Aeq} (15hour) levels – dB(A)					Predicted noise 2027 L _{Aeq} (15hour) noise levels – dB(A)					Predicted Mitigation required
			'No build'	'Build'	Increase	Project noise levels	Acute	'No build'	'Build'	Increase	Project noise levels	Acute	
278	W	55	67	59	-8	43		68	63	-5.3	44		
280	N	55	51	61	10.3	61		52	62	10.7	62		Yes
284	N	55	68	60	-8	49		69	63	-5.3	50		
293	N	55	56	63	7.7	62		57	65	8	64	Yes	Yes
297	N	55	70	62	-8.3	48		71	65	-5.5	49	Yes	
299	S	55	48	60	12.3	60		49	61	12.5	61		Yes
300	N	55	55	63	8	62		56	65	8.3	63	Yes	Yes
304	N	55	56	64	7.5	63		57	65	7.8	64	Yes	Yes
305	S	55	68	60	-8	44		69	64	-5.2	45		
308	N	55	70	61	-8.3	48		71	65	-5.5	49	Yes	
316	N	55	58	64	6.4	63		59	66	6.8	64	Yes	Yes
320	N	55	71	63	-8.4	48		72	66	-5.6	49	Yes	
322	S	55	68	60	-8	43		69	63	-5.2	44		
324	N	55	71	63	-8.4	48		72	66	-5.6	49	Yes	
329	N	55	56	63	7.7	63		57	65	8	64	Yes	Yes
331	S	55	70	61	-8.5	43		71	65	-5.7	45	Yes	
334	N	55	71	63	-8	49		72	68	-4.9	50	Yes	
342	N	55	56	63	7.3	62		57	65	7.7	63	Yes	Yes
344	S	55	68	59	-8.4	44		69	63	-5.6	45		
345	N	55	69	61	-7.9	49		70	65	-5.2	50	Yes	
350	N	55	52	61	8.7	60		53	62	9	61		Yes
351	N	55	71	63	-8.2	49		72	67	-5.1	50	Yes	
353	N	55	46	54	7.7	54		47	55	8	55		
354	E	55	70	61	-8.4	44		71	65	-5.4	45	Yes	
355	W	55	57	64	6.4	62		58	65	6.8	63	Yes	Yes
356	W	55	68	60	-8.2	48		69	64	-5.4	50		
362	E	55	68	60	-8.2	44		69	64	-5.4	45		
363	W	55	71	63	-8.2	48		72	67	-5.3	50	Yes	

Receiver	Most affected facade	Noise criteria dB(A)	2017 L _{Aeq} (15hour) levels – dB(A)					2027 L _{Aeq} (15hour) Predicted noise levels – dB(A)					Mitigation required
			'No build'	'Build'	Increase	Project noise levels	Acute	'No build'	'Build'	Increase	Project noise levels	Acute	
367	W	55	52	61	9.1	60		52	62	9.3	61		Yes
368	E	55	69	60	-8.2	44		70	64	-5.5	45		
374	W	55	56	64	7.2	63		57	65	7.6	64	Yes	Yes
375	W	55	69	61	-8.1	48		70	64	-5.4	50		
378	E	55	69	61	-8.2	44		70	65	-5.3	45	Yes	
380	W	55	70	62	-8.2	49		71	66	-5.4	50	Yes	
382	E	55	68	60	-8.1	44		69	64	-5.3	46		
383	W	55	46	56	10.1	56		47	58	10.4	57		Yes
384	W	55	53	63	9.2	62		54	64	9.5	64		Yes
385	S	55	51	56	4.9	56		52	58	5.4	58		Yes
386	W	55	57	68	10.6	67	Yes	58	69	10.9	69	Yes	Yes
388	W	55	48	58	10.7	58		49	60	11	60		Yes
392	W	55	48	59	11.4	59		49	60	11.8	60		Yes
393	S	55	69	61	-8.2	49		70	65	-5.4	50	Yes	
394	N	55	72	63	-8.5	45		73	67	-5.4	46	Yes	Yes
399	S	55	72	64	-8.3	49		73	68	-5.2	50	Yes	
403	S	55	48	58	9.5	58		49	59	9.8	59		Yes
404	N	55	70	62	-8.2	46		71	66	-5.4	47	Yes	
408	N	55	69	61	-8.4	46		70	64	-5.6	47		
409	S	55	68	60	-7.7	50		69	64	-5.1	51		
411	N	55	69	60	-8.3	46		70	64	-5.6	47		
413	S	55	68	60	-7.7	50		69	64	-5	52		
414	S	55	49	55	6	55		50	56	6.4	56		
414	N	55	69	60	-8.3	47		70	64	-5.6	48		
415	S	55	68	60	-7.6	51		69	64	-5	52		
416	S	55	49	59	9.7	59		50	60	10.1	60		Yes
417	S	55	50	56	6	56		51	57	6.3	57		
417	N	55	68	60	-8.2	47		69	64	-5.6	48		

Receiver	Most affected facade	Noise criteria dB(A)	2017 L _{Aeq} (15hour) levels – dB(A)					2027 L _{Aeq} (15hour) Predicted noise noise levels – dB(A)					Mitigation required
			'No build'	'Build'	Increase	Project noise levels	Acute	'No build'	'Build'	Increase	Project noise levels	Acute	
421	S	55	49	55	6.1	55		50	56	6.5	56		
421	S	55	69	61	-8.2	48		70	64	-5.6	49		
423	S	55	68	60	-7.5	51		69	64	-4.9	52		
425	S	55	67	60	-7.3	52		68	64	-4.7	53		
426	S	55	51	56	5.4	56		52	57	5.8	57		
426	N	55	68	60	-8	48		69	64	-5.4	49		
427	S	55	50	58	7.4	58		51	59	7.8	59		Yes
429	S	55	69	61	-7.8	52		70	65	-5.2	53	Yes	
430	S	55	53	59	6.2	59		54	61	6.7	60		Yes
434	S	55	53	59	5.9	59		54	60	6.3	60		Yes
435	E	55	53	54	1.2	54		54	55	1.5	55		
438	SE	55	62	61	-0.9	60		63	63	-0.5	61		Yes
438	SW	55	68	62	-6.2	57		69	63	-5.7	58		Yes
439	N	55	55	59	3.7	58		56	60	3.9	60		Yes
445	W	55	52	58	5.7	57		53	59	5.9	59		Yes
451	N	55	60	60	0	59		61	61	0.2	60		Yes
453	E	55	52	54	1.7	53		53	55	2.1	55		
454	E	55	53	54	1	54		54	55	1.3	55		
459	NE	55	57	54	-3.3	53		58	55	-2.9	55		
468	E	55	53	54	1.2	54		54	55	1.5	55		
469	E	55	59	57	-1.1	57		60	59	-0.8	59		
474	W	55	53	54	1.5	54		54	55	1.8	55		
489	SE	60	66	62	-3.5	62		67	64	-3.3	64		
500	SE	60	64	63	-1.1	63		65	64	-1	64		
505	S	55	53	54	1.1	54		54	55	1.2	55		
510	S	60	63	63	0.7	63		64	65	0.9	65	Yes	Yes
513	SE	60	57	60	2.4	60		59	61	2.5	61		Yes
514	S	60	59	61	2	61		60	63	2.3	63		Yes

Receiver	Most affected facade	Noise criteria dB(A)	2017 L _{Aeq} (15hour) levels – dB(A)					2027 L _{Aeq} (15hour) Predicted noise noise levels – dB(A)					Mitigation required
			'No build'	'Build'	Increase	Project noise levels	Acute	'No build'	'Build'	Increase	Project noise levels	Acute	
514	S	60	57	60	2.7	60		58	61	2.9	61		Yes
522	E	55	53	54	0.5	54		54	55	0.8	55		
523	SW	55	52	54	1.9	54		53	55	2.1	55		
527	S	60	60	62	1.9	62		61	64	2.2	64		Yes
528	E	55	54	54	0.2	54		55	55	0.5	55		
532	S	55	54	55	0.7	55		55	56	0.9	56		Yes
536	W	60	56	59	3	59		57	60	3.3	60		
536	S	60	60	62	2.1	62		61	63	2.2	63		Yes
542	W	60	56	59	3.2	59		57	60	3.4	60		
542	S	60	59	61	1.8	61		60	62	2.1	62		Yes
551	SW	55	54	55	0.8	54		55	56	0.9	56		Yes
552	SW	55	53	54	0.7	54		54	55	1	55		
564	W	60	66	63	-3.3	63		67	64	-3.2	64		
581	N/A	60	65	63	-1.6	63		67	64	-2.4	64		
582	N/A	60	64	64	-0.7	64		66	65	-1.6	65	Yes	Yes
583	N/A	60	64	64	0.3	64		66	65	-0.5	65	Yes	Yes
584	N/A	60	63	65	1.3	65	Yes	65	66	0.7	66	Yes	Yes
585	N/A	60	63	65	1.7	65	Yes	65	66	1.1	66	Yes	Yes
586	N/A	60	63	64	1.5	64		65	66	1	65	Yes	Yes
587	N/A	60	62	63	1.3	63		64	65	0.9	65	Yes	Yes

Table I-2: Predicted night time $L_{Aeq(9hour)}$ noise levels – DGA

Receiver	Most affected facade	Noise criteria dB(A)	2017 $L_{Aeq(9hour)}$ noise levels – dB(A)				Predicted	2027 $L_{Aeq(9hour)}$ noise levels – dB(A)				Predicted	Mitigation required
			'No build'	'build'	Increase	Project noise levels	Acute	'No build'	'Build'	Increase	Project noise levels	Acute	
1	S	55	64	60	-3.3	60	Yes	65	62	-2.9	62	Yes	Yes
3	S	55	65	59	-5.3	59		66	61	-5.1	61	Yes	Yes
11	W	50	49	52	2.4	52		50	53	2.9	53		Yes
14	N	50	49	51	2	51		50	53	2.5	53		Yes
23	E	50	49	54	4.5	54		50	55	5	55		Yes
25	SW	50	53	60	7.6	60	Yes	54	62	8.1	62	Yes	Yes
28	E	50	50	55	4.8	55		51	56	5.2	56		Yes
29	E	50	49	54	4.9	54		50	56	5.3	56		Yes
30	E	50	51	53	1.8	53		52	55	2.1	55		Yes
38	SW	55	57	59	2.3	59		58	61	2.7	61	Yes	Yes
41	E	55	56	57	1.7	57		57	59	2.2	59		Yes
53	SW	55	54	55	1.7	55		55	57	2.1	57		Yes
56	SW	55	55	57	1.7	57		56	59	2.1	59		Yes
62	NE	55	53	56	3	56		54	57	3.2	57		Yes
63	NE	55	53	56	2.5	56		54	57	2.7	57		Yes
64	SE	55	53	56	2.1	56		54	57	2.3	57		Yes
65	SE	55	58	53	-4.5	53		59	54	-4.6	54		
65	SW	55	57	53	-3.6	53		58	54	-3.6	54		
67	NW	55	61	55	-6.6	55		62	56	-6.5	56		
68	E	55	65	56	-9.5	55		66	57	-9	57		
69	N	50	49	51	1.5	50		50	52	1.3	51		Yes
70	W	55	62	54	-8.1	54		63	55	-7.9	55		
71	W	50	50	51	0.8	51		51	52	0.9	52		Yes
73	E	50	51	54	2.4	53		52	54	2.1	54		Yes
79	W	50	66	55	-10.5	51		67	57	-9.5	52		Yes
85	S	50	62	53	-8.7	50		63	55	-7.9	51		Yes

Receiver	Most affected facade	Noise criteria dB(A)	2017 L _{Aeq} (9hour) noise levels – dB(A)				Predicted	2027 L _{Aeq} (9hour) noise levels – dB(A)				Predicted	Mitigation required
			'No build'	'build'	Increase	Project noise levels	Acute	'No build'	'Build'	Increase	Project noise levels	Acute	
95	S	50	53	53	0.1	51		54	54	0.6	52		Yes
96	N	50	52	57	5.1	53		53	59	6.2	54		Yes
97	S	50	65	58	-6.1	48		66	61	-4.9	49	Yes	
98	SW	50	68	62	-6.3	47	Yes	69	64	-5.1	48	Yes	
99	NW	50	49	51	2.3	50		50	52	2.5	51		Yes
100	W	50	49	53	3.4	52		50	54	3.9	52		Yes
102	E	50	49	57	7.6	54		50	59	8.5	55		Yes
108	W	50	64	57	-6.1	47		64	60	-4.8	48	Yes	Yes
109	W	50	47	51	4.1	50		48	52	4.4	51		Yes
110	E	50	47	59	12.2	59		48	60	12.1	60	Yes	Yes
115	E	50	69	62	-7	37	Yes	70	64	-5.6	38	Yes	
116	W	50	47	54	6.9	53		48	55	7.2	54		Yes
117	E	50	47	50	3.6	50		48	52	3.8	51		Yes
118	E	50	68	61	-6.7	37	Yes	69	64	-5.3	38	Yes	
119	E	50	48	57	8.4	55		49	58	9.1	56		Yes
125	W	50	70	63	-6.6	46	Yes	71	65	-5.2	47	Yes	
134	E	50	71	64	-7.4	37	Yes	72	66	-6.1	38	Yes	
138	SW	50	50	58	8.2	56		51	60	9.2	57	Yes	Yes
143	S	50	44	52	8.5	52		45	54	8.8	53		Yes
144	S	50	44	51	7.3	50		45	52	7.4	51		Yes
145	W	50	46	51	4.6	50		47	52	4.7	51		Yes
153	W	50	72	65	-6.7	43	Yes	73	67	-5.3	43	Yes	
163	E	50	71	64	-7.3	38	Yes	72	66	-6	39	Yes	
164	N	50	48	58	9.8	57		49	60	10.4	57	Yes	Yes
167	N	50	45	50	5.2	50		46	51	5.5	51		Yes
171	W	50	48	58	10.1	57		49	60	10.6	58	Yes	Yes
179	E	50	48	58	10.3	57		49	60	10.9	58	Yes	Yes
181	W	50	69	62	-6.6	38	Yes	70	64	-5.2	39	Yes	Yes

Receiver	Most affected facade	Noise criteria dB(A)	2017 L _{Aeq} (9hour) noise levels – dB(A)				Predicted	2027 L _{Aeq} (9hour) noise levels – dB(A)				Predicted	Mitigation required
			'No build'	'build'	Increase	Project noise levels	Acute	'No build'	'Build'	Increase	Project noise levels	Acute	
183	E	50	49	59	10.1	57		50	61	10.6	58	Yes	Yes
184	N	50	42	51	9	50		43	52	9.1	51		Yes
185	E	50	68	62	-6.6	44	Yes	69	64	-5.1	45	Yes	
196	W	50	68	62	-6.7	38	Yes	69	64	-5.2	39	Yes	
198	E	50	48	59	11.1	58		49	60	11.5	59	Yes	Yes
199	E	50	41	52	11.3	52		42	53	11.4	53		Yes
204	W	50	69	62	-6.6	38	Yes	70	64	-5.2	39	Yes	
208	E	50	67	60	-6.7	43	Yes	68	62	-5.5	44	Yes	
209	W	50	69	62	-6.5	39	Yes	70	64	-5.1	39	Yes	
210	E	50	48	59	11.1	58		49	60	11.5	59	Yes	Yes
213	E	50	67	60	-6.7	44	Yes	68	63	-5.5	44	Yes	
219	E	50	43	57	13.9	56		44	58	14.1	57		Yes
223	E	50	67	60	-6.7	44	Yes	68	62	-5.3	45	Yes	
227	W	50	66	59	-6.8	39		67	61	-5.5	39	Yes	
228	E	50	48	59	10.9	58		49	61	11.4	59	Yes	Yes
231	W	50	69	62	-6.7	39	Yes	70	64	-5.3	40	Yes	
232	E	50	46	58	12.8	58		47	60	13	59	Yes	Yes
233	E	50	41	51	9.7	50		42	52	9.7	51		Yes
237	E	50	42	51	9.7	51		43	52	9.6	52		Yes
240	W	50	68	62	-6.6	39	Yes	69	64	-5.2	40	Yes	
243	E	50	66	59	-6.5	44		67	61	-5.3	45	Yes	
247	E	50	67	61	-6.5	44	Yes	68	63	-5.3	45	Yes	
251	E	50	48	60	11.4	59	Yes	49	61	11.8	59	Yes	Yes
252	S	50	43	54	10.6	53		44	55	10.6	54		Yes
253	S	50	46	52	6	51		47	53	6.1	52		Yes
257	N	50	46	59	13.2	58		47	60	13.3	59	Yes	Yes
269	W	50	65	58	-6.7	39		66	61	-5.4	40	Yes	
272	E	50	46	59	13.1	58		47	60	13.2	59	Yes	Yes

Receiver	Most affected facade	Noise criteria dB(A)	2017 L _{Aeq} (9hour) noise levels – dB(A)				Predicted	2027 L _{Aeq} (9hour) noise levels – dB(A)				Predicted	Mitigation required
			'No build'	'build'	Increase	Project noise levels	Acute	'No build'	'Build'	Increase	Project noise levels	Acute	
274	E	50	66	60	-6.5	45	Yes	67	62	-5.3	46	Yes	
278	W	50	64	58	-6.5	39		65	60	-5.1	40	Yes	
280	N	50	44	57	13.6	57		45	58	13.5	58		Yes
284	N	50	64	58	-6.4	45		65	60	-5.2	46	Yes	
293	N	50	48	60	11.7	59	Yes	49	61	12	59	Yes	Yes
297	N	50	67	60	-6.7	44	Yes	68	62	-5.3	45	Yes	
299	S	50	44	56	12.3	56		45	57	12.1	57		Yes
300	N	50	48	60	12.1	59	Yes	49	61	12.3	59	Yes	Yes
304	N	50	48	60	11.6	59	Yes	49	61	11.9	59	Yes	Yes
305	S	50	65	58	-6.4	40		66	60	-5.1	40	Yes	
308	N	50	66	60	-6.7	44	Yes	67	62	-5.4	45	Yes	
316	N	50	50	61	10.8	59	Yes	51	62	11.2	60	Yes	Yes
320	N	50	68	61	-6.7	44	Yes	69	63	-5.5	45	Yes	
322	S	50	64	58	-6.5	39		65	60	-5.1	40	Yes	
324	N	50	68	61	-6.7	44	Yes	69	63	-5.4	45	Yes	
329	N	50	48	60	12.1	59	Yes	49	61	12.2	59	Yes	Yes
331	S	50	66	60	-6.9	40	Yes	67	62	-5.6	40	Yes	
334	N	50	68	62	-6.4	45	Yes	69	64	-4.9	46	Yes	
342	N	50	48	60	11.5	58	Yes	49	61	11.8	59	Yes	Yes
344	S	50	65	58	-6.9	40		66	60	-5.6	41	Yes	
345	N	50	66	60	-6.4	45	Yes	67	62	-5.1	46	Yes	
350	N	50	44	57	13	56		45	58	13	57		Yes
351	N	50	68	61	-6.5	45	Yes	69	64	-5.1	46	Yes	
353	N	50	42	50	8.2	50		43	51	8.1	51		Yes
354	E	50	66	60	-6.7	40	Yes	67	62	-5.4	41	Yes	
355	W	50	49	60	11	59	Yes	50	62	11.4	59	Yes	Yes
356	W	50	65	59	-6.7	45		66	61	-5.3	46	Yes	
362	E	50	65	59	-6.6	40		66	61	-5.3	41	Yes	

Receiver	Most affected facade	Noise criteria dB(A)	2017 L _{Aeq} (9hour) noise levels – dB(A)				Predicted	2027 L _{Aeq} (9hour) noise levels – dB(A)				Predicted	Mitigation required
			'No build'	'build'	Increase	Project noise levels	Acute	'No build'	'Build'	Increase	Project noise levels	Acute	
363	W	50	68	61	-6.6	45	Yes	69	64	-5.2	45	Yes	
367	W	50	44	57	13.2	56		45	58	13.3	57		Yes
368	E	50	65	59	-6.6	40		66	61	-5.4	41	Yes	
374	W	50	49	60	11.7	59	Yes	50	62	12	60	Yes	Yes
375	W	50	65	59	-6.6	45		66	61	-5.3	45	Yes	
378	E	50	66	59	-6.6	40		67	62	-5.2	41	Yes	
380	W	50	67	60	-6.6	45	Yes	68	62	-5.4	46	Yes	
382	E	50	65	59	-6.5	41		66	61	-5.2	41	Yes	
383	W	50	42	53	11.2	53		43	54	11	54		Yes
384	W	50	46	59	13.4	59		47	60	13.3	60	Yes	Yes
385	S	50	48	53	4.8	53		49	54	4.7	54		Yes
386	W	50	49	64	15	64	Yes	50	65	14.9	65	Yes	Yes
388	W	50	44	55	11.3	55		45	56	11.2	56		Yes
392	W	50	43	56	12.3	56		44	57	12.2	56		Yes
393	S	50	66	60	-6.6	45	Yes	67	62	-5.3	46	Yes	
394	N	50	69	62	-6.8	41	Yes	70	64	-5.4	42	Yes	Yes
399	S	50	69	62	-6.6	45	Yes	70	65	-5.2	46	Yes	
403	S	50	45	54	9.2	54		46	55	9.2	55		Yes
404	N	50	67	60	-6.6	42	Yes	68	63	-5.2	43	Yes	
408	N	50	66	59	-6.8	42		67	61	-5.5	43	Yes	
409	S	50	65	59	-6.3	46		66	61	-5	47	Yes	
411	N	50	65	59	-6.7	42		66	61	-5.5	43	Yes	
413	S	50	65	58	-6.2	47		66	61	-5	47	Yes	
414	S	50	46	51	5.8	51		47	52	5.7	52		
414	N	50	66	59	-6.8	43		66	61	-5.5	44	Yes	
415	S	50	64	58	-6.2	47		65	60	-5	48	Yes	
416	S	50	46	56	9.3	56		47	57	9.3	57		Yes
417	S	50	47	52	5.3	52		48	53	5.3	53		

Receiver	Most affected facade	Noise criteria dB(A)	2017 L _{Aeq} (9hour) noise levels – dB(A)				Predicted	2027 L _{Aeq} (9hour) noise levels – dB(A)				Predicted	Mitigation required
			'No build'	'build'	Increase	Project noise levels	Acute	'No build'	'Build'	Increase	Project noise levels	Acute	
417	N	50	65	58	-6.8	43		66	61	-5.6	44	Yes	
421	S	50	46	52	6	51		46	53	6.1	52		
421	S	50	66	59	-6.6	44		67	61	-5.4	45	Yes	
423	S	50	65	58	-6.1	47		66	61	-4.9	48	Yes	
425	S	50	64	58	-6	48		65	60	-4.8	49	Yes	
426	S	50	48	53	4.7	52		49	54	4.7	53		
426	N	50	65	59	-6.6	44		66	61	-5.4	45	Yes	
427	S	50	48	54	6.8	54		49	55	6.8	55		Yes
429	S	50	66	60	-6.4	48	Yes	67	62	-5.1	49	Yes	
430	S	50	51	56	5.1	56		52	57	5.2	57		Yes
434	S	50	51	55	4.5	55		52	56	4.7	56		Yes
435	E	50	48	51	2.6	50		49	51	2.5	51		Yes
438	SE	50	60	57	-3.1	57		61	58	-3	58		Yes
438	SW	50	66	56	-9.5	53		67	57	-9.2	54		Yes
439	N	50	52	55	2.8	55		53	56	2.8	56		Yes
445	W	50	50	54	4.2	54		51	55	4.3	55		Yes
451	N	50	58	56	-2.3	55		59	56	-2.4	56		Yes
453	E	50	48	50	1.5	50		49	51	1.3	51		Yes
454	E	50	49	50	0.9	50		50	51	0.7	51		Yes
459	NE	50	51	50	-0.9	50		52	51	-1	51		Yes
468	E	50	49	50	1	50		50	51	0.9	51		Yes
469	E	50	55	54	-1.8	54		56	54	-2	54		
474	W	50	49	50	1.2	50		50	51	1	51		Yes
489	SE	55	63	59	-4	59		64	60	-4.3	59		
500	SE	55	61	59	-1.7	59		62	60	-1.9	60	Yes	Yes
505	S	50	50	50	0.6	50		51	51	0.4	51		Yes
510	S	55	59	60	0.4	60	Yes	60	60	0.1	60	Yes	Yes
513	SE	55	54	56	2.4	56		55	57	2.2	57		Yes

Receiver	Most affected facade	Noise criteria dB(A)	2017 L _{Aeq} (9hour) noise levels – dB(A)				Predicted	2027 L _{Aeq} (9hour) noise levels – dB(A)				Predicted	Mitigation required
			'No build'	'build'	Increase	Project noise levels	Acute	'No build'	'Build'	Increase	Project noise levels	Acute	
514	S	55	56	58	1.8	58		57	59	1.5	59		
514	S	55	54	56	2.3	56		55	57	2.1	57		Yes
522	E	50	49	50	0.6	50		50	51	0.3	51		Yes
523	SW	50	49	50	1.6	50		50	51	1.4	51		Yes
527	S	55	57	59	1.7	59		58	59	1.4	59		
528	E	50	50	50	0.2	50		51	51	0.1	51		Yes
532	S	50	50	51	0.5	51		51	52	0.4	52		Yes
536	W	55	52	55	2.7	55		53	56	2.4	56		Yes
536	S	55	56	58	1.8	58		57	59	1.6	59		
542	W	55	53	55	2.9	55		54	56	2.6	56		Yes
542	S	55	56	57	1.7	57		57	58	1.4	58		
551	SW	50	50	51	0.7	51		51	52	0.4	52		Yes
552	SW	50	50	50	0.7	50		51	51	0.5	51		Yes
564	W	55	62	59	-3.5	59		63	60	-3.8	60	Yes	Yes
581	N/A	55	59	59	0.7	59		60	60	0	60	Yes	Yes
582	N/A	55	59	60	1.4	60	Yes	60	61	0.8	61	Yes	Yes
583	N/A	55	58	60	2	60	Yes	60	61	1.5	61	Yes	Yes
584	N/A	55	58	61	2.7	61	Yes	60	62	2.1	62	Yes	Yes
585	N/A	55	58	61	2.9	61	Yes	59	62	2.4	62	Yes	Yes
586	N/A	55	58	61	2.8	61	Yes	59	61	2.3	61	Yes	Yes
587	N/A	55	57	60	2.6	60	Yes	58	60	2.1	60	Yes	Yes

Table I-3 Predicted daytime $L_{Aeq(15hour)}$ noise levels – SMA

Receiver	Most affected facade	Noise criteria dB(A)	2017 $L_{Aeq(15hour)}$ predicted noise levels – dB(A)					2027 $L_{Aeq(15hour)}$ predicted noise levels – dB(A)					Additional mitigation required
			'No build'	'Build'	Increase	Project noise levels	Acute	'No build'	'Build'	Increase	Project noise levels	Acute	
1	S	60	67	61	-5.6	61		68	63	-4.8	63		
3	S	60	68	60	-7.9	60		69	62	-7.3	62		
11	W	55	52	53	0.5	53		53	55	1.4	55		
14	N	55	52	52	0	52		53	54	0.9	54		
23	E	55	53	55	2.5	55		54	57	3.4	57		Yes
25	SW	55	56	61	5.5	61		57	63	6.4	63		Yes
28	E	55	53	56	2.8	56		55	58	3.6	58		Yes
29	E	55	53	55	2.7	55		54	57	3.6	57		Yes
30	E	55	55	54	-0.1	54		56	56	0.6	56		Yes
38	SW	60	60	60	0.3	60		61	62	1.2	62		
41	E	60	59	59	-0.3	59		60	61	0.6	61		
53	SW	60	57	57	-0.3	57		58	58	0.5	58		
56	SW	60	59	58	-0.3	58		60	60	0.5	60		
62	NE	60	56	57	0.5	57		57	58	1.3	58		
63	NE	60	56	56	0.1	56		57	58	1	58		
64	SE	60	56	56	-0.1	56		57	58	0.9	58		
65	SE	60	61	55	-6.2	54		62	57	-5.1	57		
65	SW	60	60	55	-5.3	54		61	57	-4.3	57		
67	NW	60	65	56	-8.6	56		66	58	-7.4	58		
68	E	60	68	57	-11.4	56		69	60	-9.8	59		
69	N	55	54	54	0.2	51		55	55	0.4	53		
70	W	60	65	55	-10.1	55		66	58	-8.8	57		
71	W	55	53	52	-1.2	52		54	54	-0.1	54		
73	E	55	56	56	0.6	55		57	58	1.1	57		Yes
79	W	55	69	59	-10	52		70	61	-9.2	54		
85	S	55	64	55	-8.8	52		65	58	-7.3	54		

Receiver	Most affected facade	Noise criteria dB(A)	2017 L _{Aeq(15hour)} predicted noise levels – dB(A)					2027 L _{Aeq(15hour)} predicted noise levels – dB(A)					Additional mitigation required
			'No build'	'Build'	Increase	Project noise levels	Acute	'No build'	'Build'	Increase	Project noise levels	Acute	
95	S	55	56	55	-1.6	53		57	57	-0.3	55		
96	N	55	58	59	1.2	55		59	61	2.6	57		Yes
97	S	55	68	60	-7.7	49		69	64	-5	51		
98	SW	55	71	63	-8.1	49		72	67	-5.2	51	Yes	
99	NW	55	52	53	0.2	51		53	55	1.4	53		
100	W	55	53	54	1	53		54	57	2.2	55		
102	E	55	56	59	2.5	55		57	61	3.8	57		Yes
108	W	55	67	59	-7.7	48		68	63	-5	50		
109	W	55	50	52	2.1	51		51	55	3.3	53		
110	E	55	50	60	9.8	60		51	62	10.8	62		Yes
115	E	55	72	63	-8.6	39		73	67	-5.5	41	Yes	
116	W	55	52	55	3.7	54		53	58	4.9	56		Yes
117	E	55	50	52	1.6	51		51	54	2.7	53		
118	E	55	71	63	-8.5	39		72	67	-5.4	40	Yes	
119	E	55	55	58	3.4	56		56	61	4.7	58		Yes
125	W	55	73	65	-8.3	47	Yes	74	69	-5.3	49	Yes	
134	E	55	75	65	-9.2	39	Yes	76	69	-6.4	41	Yes	
138	SW	55	58	61	3	57		59	63	4.2	59		Yes
143	S	55	49	54	4.9	53		50	56	6.1	55		
144	S	55	48	52	4.3	52		49	55	5.5	54		
145	W	55	50	52	2.4	52		51	54	3.5	54		
153	W	55	75	66	-8.4	44	Yes	76	70	-5.4	46	Yes	
163	E	55	74	65	-9.1	40	Yes	75	69	-6.2	41	Yes	
164	N	55	56	60	4.1	58		57	62	5.3	60		Yes
167	N	55	49	52	2.9	51		50	54	4.2	53		
171	W	55	56	60	4.4	58		57	62	5.6	60		Yes
179	E	55	55	60	4.7	58		56	62	5.9	60		Yes
181	W	55	72	63	-8.3	40		73	68	-5.2	42	Yes	Yes

Receiver	Most affected facade	Noise criteria dB(A)	2017 L _{Aeq(15hour)} predicted noise levels – dB(A)					2027 L _{Aeq(15hour)} predicted noise levels – dB(A)					Additional mitigation required
			'No build'	'Build'	Increase	Project noise levels	Acute	'No build'	'Build'	Increase	Project noise levels	Acute	
183	E	55	57	61	4.1	59		58	63	5.3	61		Yes
184	N	55	46	52	5.7	51		47	54	6.8	54		
185	E	55	72	63	-8.3	45		73	67	-5.2	47	Yes	
196	W	55	72	63	-8.4	40		73	67	-5.3	42	Yes	
198	E	55	55	61	5.3	59		56	63	6.4	61		Yes
199	E	55	47	54	7	53		48	56	8.1	55		
204	W	55	72	63	-8.4	40		73	68	-5.3	42	Yes	
208	E	55	70	61	-8.4	45		71	65	-5.6	47	Yes	
209	W	55	72	64	-8.2	40		73	68	-5.1	42	Yes	
210	E	55	55	61	5.4	59		56	63	6.5	61		Yes
213	E	55	70	62	-8.4	45		71	66	-5.6	47	Yes	
219	E	55	50	58	7.8	57		51	60	9.1	59		Yes
223	E	55	70	62	-8.3	46		71	65	-5.5	48	Yes	
227	W	55	69	60	-8.5	40		70	64	-5.6	42		
228	E	55	56	61	5	59		57	63	6.2	61		Yes
231	W	55	72	63	-8.4	41		73	68	-5.3	42	Yes	
232	E	55	53	60	7	59		54	62	8	61		Yes
233	E	55	45	52	7	52		46	54	7.9	54		
237	E	55	46	53	6.8	52		47	55	7.7	54		
240	W	55	72	63	-8.4	40		73	67	-5.3	42	Yes	
243	E	55	69	61	-8.2	46		70	64	-5.4	48		
247	E	55	70	62	-8.2	46		71	66	-5.4	48	Yes	
251	E	55	56	62	5.6	60		57	64	6.6	62		Yes
252	S	55	48	55	7	54		49	57	8.1	56		Yes
253	S	55	49	53	3.6	52		50	55	4.8	54		
257	N	55	53	61	7.4	60		54	63	8.2	62		Yes
269	W	55	68	60	-8.3	41		69	64	-5.5	43		
272	E	55	53	61	7.8	60		54	62	8.5	61		Yes

Receiver	Most affected facade	Noise criteria dB(A)	2017 L _{Aeq(15hour)} predicted noise levels – dB(A)					2027 L _{Aeq(15hour)} predicted noise levels – dB(A)					Additional mitigation required
			'No build'	'Build'	Increase	Project noise levels	Acute	'No build'	'Build'	Increase	Project noise levels	Acute	
274	E	55	69	61	-8.2	46		70	65	-5.4	48	Yes	
278	W	55	67	59	-8.1	41		68	63	-5.3	43		
280	N	55	51	59	8.6	59		52	61	9.3	60		Yes
284	N	55	68	60	-8.1	47		69	63	-5.4	48		
293	N	55	56	62	6.4	61		57	64	7.1	62		Yes
297	N	55	70	61	-8.4	46		71	65	-5.6	48	Yes	
299	S	55	48	58	10.5	58		49	60	11.1	60		Yes
300	N	55	55	62	6.7	61		56	64	7.4	62		Yes
304	N	55	56	62	6.3	61		57	64	6.9	62		Yes
305	S	55	68	60	-8.1	41		69	63	-5.3	43		
308	N	55	70	61	-8.3	46		71	65	-5.6	48	Yes	
316	N	55	58	63	5.3	61		59	65	6	63	Yes	Yes
320	N	55	71	62	-8.5	46		72	66	-5.6	48	Yes	
322	S	55	68	60	-8	41		69	63	-5.2	43		
324	N	55	71	62	-8.5	46		72	66	-5.6	48	Yes	
329	N	55	56	62	6.6	61		57	64	7.2	62		Yes
331	S	55	70	61	-8.5	41		71	65	-5.7	43	Yes	
334	N	55	71	63	-8	47		72	67	-5	48	Yes	
342	N	55	56	62	6.3	61		57	64	6.8	62		Yes
344	S	55	68	59	-8.4	42		69	63	-5.6	43		
345	N	55	69	61	-8	47		70	65	-5.2	49	Yes	
350	N	55	52	60	7.7	59		53	61	8.1	60		Yes
351	N	55	71	63	-8.2	47		72	67	-5.2	48	Yes	
353	N	55	46	52	6.2	52		47	54	6.8	53		
354	E	55	70	61	-8.4	42		71	65	-5.5	44	Yes	
355	W	55	57	63	5.4	61		58	64	6.1	62		Yes
356	W	55	68	60	-8.3	46		69	64	-5.5	48		
362	E	55	68	60	-8.2	42		69	64	-5.4	44		

Receiver	Most affected facade	Noise criteria dB(A)	2017 L _{Aeq(15hour)} predicted noise levels – dB(A)					2027 L _{Aeq(15hour)} predicted noise levels – dB(A)					Additional mitigation required
			'No build'	'Build'	Increase	Project noise levels	Acute	'No build'	'Build'	Increase	Project noise levels	Acute	
363	W	55	71	63	-8.2	46		72	67	-5.3	48	Yes	
367	W	55	52	59	7.9	59		52	61	8.4	60		Yes
368	E	55	69	60	-8.3	42		70	64	-5.5	44		
374	W	55	56	62	6	61		57	64	6.7	62		Yes
375	W	55	69	60	-8.2	46		70	64	-5.5	48		
378	E	55	69	61	-8.3	42		70	65	-5.3	44	Yes	
380	W	55	70	62	-8.3	46		71	66	-5.5	48	Yes	
382	E	55	68	60	-8.1	42		69	64	-5.3	44		
383	W	55	46	54	8.1	54		47	56	8.9	56		Yes
384	W	55	53	61	7.3	60		54	62	8.1	62		Yes
385	S	55	51	54	2.7	54		52	56	3.8	56		Yes
386	W	55	57	65	8.3	65	Yes	58	67	9.2	67	Yes	Yes
388	W	55	48	56	8.5	56		49	58	9.4	58		Yes
392	W	55	48	57	9.1	57		49	59	10.1	59		Yes
393	S	55	69	61	-8.2	47		70	65	-5.5	48	Yes	
394	N	55	72	63	-8.5	42		73	67	-5.4	44	Yes	Yes
399	S	55	72	64	-8.3	47		73	68	-5.2	49	Yes	
403	S	55	48	56	7.3	55		49	58	8.1	57		Yes
404	N	55	70	62	-8.2	43		71	66	-5.4	45	Yes	
408	N	55	69	61	-8.4	44		70	64	-5.7	45		
409	S	55	68	60	-7.9	48		69	64	-5.2	50		
411	N	55	69	60	-8.4	44		70	64	-5.6	46		
413	S	55	68	60	-7.9	48		69	64	-5.1	50		
414	S	55	49	53	3.7	52		50	55	4.8	54		
414	N	55	69	60	-8.4	44		70	64	-5.6	46		
415	S	55	68	60	-7.8	49		69	64	-5.1	50		
416	S	55	49	57	7.4	57		50	59	8.4	59		Yes
417	S	55	50	54	3.8	53		51	56	4.7	55		

Receiver	Most affected facade	Noise criteria dB(A)	2017 L _{Aeq(15hour)} predicted noise levels – dB(A)					2027 L _{Aeq(15hour)} predicted noise levels – dB(A)					Additional mitigation required
			'No build'	'Build'	Increase	Project noise levels	Acute	'No build'	'Build'	Increase	Project noise levels	Acute	
417	N	55	68	60	-8.3	45		69	64	-5.6	46		
421	S	55	49	53	3.9	53		50	55	4.9	54		
421	S	55	69	61	-8.3	45		70	64	-5.6	47		
423	S	55	68	60	-7.7	49		69	64	-5	51		
425	S	55	67	60	-7.6	50		68	63	-4.9	52		
426	S	55	51	54	3.2	53		52	56	4.2	55		
426	N	55	68	60	-8.1	46		69	64	-5.5	47		
427	S	55	50	56	5.2	55		51	57	6.1	57		Yes
429	S	55	69	61	-8	50		70	65	-5.3	52	Yes	
430	S	55	53	57	4.1	57		54	59	5	59		Yes
434	S	55	53	57	3.7	56		54	59	4.6	58		Yes
435	E	55	53	52	-0.8	51		54	54	-0.1	53		
438	SE	55	62	60	-2.3	58		63	61	-1.9	60		Yes
438	SW	55	68	62	-6.2	54		69	63	-6.1	56		Yes
439	N	55	55	57	1.7	56		56	58	2.2	58		Yes
445	W	55	52	56	3.6	55		53	57	4.1	57		Yes
451	N	55	60	59	-1.3	56		61	60	-1.2	58		Yes
453	E	55	52	51	-0.6	51		53	53	0.4	53		
454	E	55	53	51	-1.3	51		54	53	-0.4	53		
459	NE	55	57	52	-5	51		58	54	-4.4	53		
468	E	55	53	52	-1.1	51		54	53	-0.2	53		
469	E	55	59	55	-3.2	55		60	57	-2.5	57		
474	W	55	53	52	-0.8	52		54	54	0.1	53		
489	SE	60	66	60	-5.8	60		67	62	-5.2	62		
500	SE	60	64	61	-3.5	60		65	62	-2.9	62		
505	S	55	53	52	-1.2	51		54	53	-0.5	53		
510	S	60	63	61	-1.6	61		64	63	-0.9	63		
513	SE	60	57	57	0	57		59	59	0.6	59		

Receiver	Most affected facade	Noise criteria dB(A)	2017 L _{Aeq(15hour)} predicted noise levels – dB(A)					2027 L _{Aeq(15hour)} predicted noise levels – dB(A)					Additional mitigation required
			'No build'	'Build'	Increase	Project noise levels	Acute	'No build'	'Build'	Increase	Project noise levels	Acute	
514	S	60	59	59	-0.4	59		60	61	0.5	61		
514	S	60	57	57	0.3	57		58	59	1	59		
522	E	55	53	51	-1.9	51		54	53	-1	53		
523	SW	55	52	52	-0.4	51		53	54	0.4	53		
527	S	60	60	60	-0.5	60		61	62	0.3	62		
528	E	55	54	51	-2.1	51		55	53	-1.3	53		
532	S	55	54	52	-1.7	52		55	54	-0.8	54		
536	W	60	56	56	0.6	56		57	58	1.5	58		
536	S	60	60	59	-0.3	59		61	61	0.4	61		
542	W	60	56	57	0.9	57		57	59	1.6	58		
542	S	60	59	59	-0.5	59		60	60	0.3	60		
551	SW	55	54	52	-1.6	52		55	54	-0.8	54		
552	SW	55	53	52	-1.7	52		54	53	-0.8	53		
564	W	60	66	60	-5.6	60		67	62	-4.9	62		
581	N/A	60	65	61	-3.9	61		67	63	-4.2	62		
582	N/A	60	64	61	-3	61		66	63	-3.4	63		
583	N/A	60	64	62	-2.1	62		66	64	-2.2	64		
584	N/A	60	63	62	-1	62		65	64	-1	64		
585	N/A	60	63	62	-0.7	62		65	64	-0.7	64		
586	N/A	60	63	62	-0.9	62		65	64	-0.8	64		
587	N/A	60	62	61	-1	61		64	63	-0.8	63		

Table I-4 Predicted night time $L_{Aeq(9hour)}$ noise levels – SMA

Receiver	Most affected facade	Noise criteria dB(A)	2017 $L_{Aeq(9hour)}$ noise levels – dB(A)				Predicted	2027 $L_{Aeq(9hour)}$ noise levels – dB(A)				Predicted	Additional mitigation required
			'No Build'	'Build'	Increase	Project noise levels	Acute	'No build'	'Build'	Increase	Project noise levels	Acute	
1	S	55	64	58	-5.9	58		65	59	-5.5	59		
3	S	55	65	57	-8	57		66	58	-7.7	58		
11	W	50	49	49	-0.3	49		50	50	0.3	50		
14	N	50	49	48	-0.7	48		50	50	-0.2	50		
23	E	50	49	51	1.8	51		50	53	2.3	53		Yes
25	SW	50	53	58	4.9	58		54	59	5.5	59		Yes
28	E	50	50	52	2.1	52		51	54	2.6	54		Yes
29	E	50	49	51	2.2	51		50	53	2.7	53		Yes
30	E	50	51	50	-0.9	50		52	52	-0.5	52		Yes
38	SW	55	57	56	-0.4	56		58	58	0.1	58		
41	E	55	56	55	-1	55		57	56	-0.5	56		
53	SW	55	54	53	-1	53		55	54	-0.5	54		
56	SW	55	55	55	-0.9	55		56	56	-0.4	56		
62	NE	55	53	54	0.7	54		54	55	1.1	55		
63	NE	55	53	54	0.2	54		54	55	0.9	55		
64	SE	55	53	53	-0.3	53		54	55	0.6	55		
65	SE	55	58	51	-7	51		59	53	-6	53		
65	SW	55	57	51	-6.2	51		58	53	-5.1	53		
67	NW	55	61	52	-9.1	52		62	55	-7.9	54		
68	E	55	65	53	-11.9	52		66	56	-10.3	55		
69	N	50	49	49	-0.6	47		50	50	-0.2	49		
70	W	55	62	51	-10.7	51		63	54	-9.4	54		
71	W	50	50	48	-1.9	48		51	50	-0.8	50		
73	E	50	51	51	0.1	51		52	53	0.7	53		Yes
79	W	50	66	55	-11.3	48		67	57	-10	50		
85	S	50	62	52	-9.9	48		63	54	-8.6	50		

Receiver	Most affected facade	Noise criteria dB(A)	2017 L _{Aeq} (9hour) noise levels – dB(A)				Predicted	2027 L _{Aeq} (9hour) noise levels – dB(A)				Predicted	Additional mitigation required
			'No Build'	'Build'	Increase	Project noise levels	Acute	'No build'	'Build'	Increase	Project noise levels	Acute	
95	S	50	53	51	-1.6	49		54	54	-0.2	51		Yes
96	N	50	52	56	4	51		53	58	5.8	53		Yes
97	S	50	65	58	-6.2	45		66	61	-5	47	Yes	
98	SW	50	68	61	-6.4	45	Yes	69	64	-5.1	47	Yes	
99	NW	50	49	49	0.2	47		50	51	1.4	49		
100	W	50	49	51	1.5	49		50	53	2.9	51		Yes
102	E	50	49	55	6.4	52		50	58	7.9	53		Yes
108	W	50	64	57	-6.3	44		64	60	-4.9	46	Yes	Yes
109	W	50	47	49	1.9	47		48	51	3.2	49		
110	E	50	47	56	9.5	56		48	58	10.6	58		Yes
115	E	50	69	62	-7	35	Yes	70	64	-5.6	37	Yes	
116	W	50	47	52	4.8	50		48	54	6.1	52		Yes
117	E	50	47	48	1.4	47		48	50	2.6	49		
118	E	50	68	61	-6.8	34	Yes	69	64	-5.3	36	Yes	
119	E	50	48	55	6.7	52		49	57	8.3	54		Yes
125	W	50	70	63	-6.6	43	Yes	71	65	-5.3	45	Yes	
134	E	50	71	64	-7.4	35	Yes	72	66	-6.1	37	Yes	
138	SW	50	50	57	6.9	53		51	60	8.6	55	Yes	Yes
143	S	50	44	50	6.3	49		45	53	7.6	51		Yes
144	S	50	44	49	5.1	48		45	51	6.3	50		
145	W	50	46	48	2.3	48		47	51	3.4	50		
153	W	50	72	65	-6.7	40	Yes	73	67	-5.3	42	Yes	
163	E	50	71	64	-7.3	35	Yes	72	66	-6	37	Yes	
164	N	50	48	56	8.1	54		49	59	9.6	56		Yes
167	N	50	45	48	3	47		46	50	4.2	49		
171	W	50	48	56	8.4	54		49	59	9.7	56		Yes
179	E	50	48	56	8.5	54		49	59	10	56		Yes
181	W	50	69	62	-6.6	36	Yes	70	64	-5.2	38	Yes	Yes

Receiver	Most affected facade	Noise criteria dB(A)	2017 L _{Aeq} (9hour) noise levels – dB(A)				Predicted	2027 L _{Aeq} (9hour) noise levels – dB(A)				Predicted	Additional mitigation required
			‘No Build’	‘Build’	Increase	Project noise levels	Acute	‘No build’	‘Build’	Increase	Project noise levels	Acute	
183	E	50	49	57	8.4	55		50	60	9.8	57	Yes	Yes
184	N	50	42	49	6.7	48		43	51	7.9	50		
185	E	50	68	62	-6.6	41	Yes	69	64	-5.1	43	Yes	
196	W	50	68	62	-6.7	36	Yes	69	64	-5.2	38	Yes	
198	E	50	48	57	9.2	55		49	59	10.6	57		Yes
199	E	50	41	50	9	49		42	52	10.2	51		Yes
204	W	50	69	62	-6.6	36	Yes	70	64	-5.2	38	Yes	
208	E	50	67	60	-6.7	41	Yes	68	62	-5.5	43	Yes	
209	W	50	69	62	-6.5	36	Yes	70	64	-5.1	38	Yes	
210	E	50	48	57	9.2	55		49	59	10.6	57		Yes
213	E	50	67	60	-6.7	41	Yes	68	63	-5.5	43	Yes	
219	E	50	43	54	11.6	54		44	57	12.9	56		Yes
223	E	50	67	60	-6.7	42	Yes	68	62	-5.3	43	Yes	
227	W	50	66	59	-6.8	36		67	61	-5.5	38	Yes	
228	E	50	48	58	9.1	56		49	60	10.5	58	Yes	Yes
231	W	50	69	62	-6.7	36	Yes	70	64	-5.3	38	Yes	
232	E	50	46	56	10.7	55		47	59	11.9	57		Yes
233	E	50	41	48	7.5	48		42	50	8.5	50		
237	E	50	42	49	7.2	49		43	51	8.3	50		
240	W	50	68	62	-6.6	36	Yes	69	64	-5.2	38	Yes	
243	E	50	66	59	-6.5	42		67	61	-5.3	44	Yes	
247	E	50	67	60	-6.6	42	Yes	68	63	-5.3	44	Yes	
251	E	50	48	58	9.6	56		49	60	10.9	58	Yes	Yes
252	S	50	43	51	8.2	51		44	53	9.3	53		Yes
253	S	50	46	49	3.7	49		47	52	4.8	51		Yes
257	N	50	46	57	11.3	56		47	59	12.3	58		Yes
269	W	50	65	58	-6.7	37		66	61	-5.4	39	Yes	
272	E	50	46	57	11.3	56		47	59	12.2	58		Yes

Receiver	Most affected facade	Noise criteria dB(A)	2017 L _{Aeq} (9hour) noise levels – dB(A)				Predicted	2027 L _{Aeq} (9hour) noise levels – dB(A)				Predicted	Additional mitigation required
			'No Build'	'Build'	Increase	Project noise levels	Acute	'No build'	'Build'	Increase	Project noise levels	Acute	
274	E	50	66	59	-6.6	42		67	62	-5.3	44	Yes	
278	W	50	64	58	-6.5	37		65	60	-5.2	38	Yes	
280	N	50	44	55	11.6	55		45	57	12.4	56		Yes
284	N	50	64	58	-6.5	43		65	60	-5.3	44	Yes	
293	N	50	48	58	10.3	57		49	60	11.2	58	Yes	Yes
297	N	50	67	60	-6.7	42	Yes	68	62	-5.4	44	Yes	
299	S	50	44	54	10.3	54		45	56	10.9	56		Yes
300	N	50	48	58	10.7	57		49	60	11.6	58	Yes	Yes
304	N	50	48	59	10.4	57		49	60	11.2	58	Yes	Yes
305	S	50	65	58	-6.4	37		66	60	-5.2	39	Yes	
308	N	50	66	60	-6.7	42	Yes	67	62	-5.5	44	Yes	
316	N	50	50	59	9.7	58		51	61	10.6	59	Yes	Yes
320	N	50	68	61	-6.8	42	Yes	69	63	-5.5	44	Yes	
322	S	50	64	58	-6.5	37		65	60	-5.1	38	Yes	
324	N	50	68	61	-6.8	42	Yes	69	63	-5.4	44	Yes	
329	N	50	48	59	10.9	57		49	60	11.5	58	Yes	Yes
331	S	50	66	60	-6.9	37	Yes	67	62	-5.6	39	Yes	
334	N	50	68	62	-6.4	43	Yes	69	64	-4.9	44	Yes	
342	N	50	48	58	10.4	57		49	60	11.2	58	Yes	Yes
344	S	50	65	58	-6.9	38		66	60	-5.6	39	Yes	
345	N	50	66	60	-6.4	43	Yes	67	62	-5.1	45	Yes	
350	N	50	44	56	11.9	55		45	57	12.4	56		Yes
351	N	50	68	61	-6.5	43	Yes	69	64	-5.1	44	Yes	
353	N	50	42	49	6.5	48		43	50	7.1	50		
354	E	50	66	60	-6.8	38	Yes	67	62	-5.4	39	Yes	
355	W	50	49	59	9.9	57		50	61	10.9	58	Yes	Yes
356	W	50	65	59	-6.7	42		66	61	-5.4	44	Yes	
362	E	50	65	59	-6.6	38		66	61	-5.3	40	Yes	

Receiver	Most affected facade	Noise criteria dB(A)	2017 L _{Aeq} (9hour) noise levels – dB(A)					Predicted	2027 L _{Aeq} (9hour) noise levels – dB(A)					Additional mitigation required
			'No Build'	'Build'	Increase	Project noise levels	Acute		'No build'	'Build'	Increase	Project noise levels	Acute	
363	W	50	68	61	-6.6	42	Yes		69	64	-5.2	44	Yes	
367	W	50	44	56	12	55			45	57	12.6	56		Yes
368	E	50	65	59	-6.7	38			66	61	-5.4	39	Yes	
374	W	50	49	59	10.3	57			50	61	11.2	59	Yes	Yes
375	W	50	65	59	-6.6	42			66	61	-5.4	44	Yes	
378	E	50	66	59	-6.6	38			67	62	-5.2	40	Yes	
380	W	50	67	60	-6.7	42	Yes		68	62	-5.4	44	Yes	
382	E	50	65	59	-6.5	38			66	61	-5.2	40	Yes	
383	W	50	42	51	8.9	50			43	52	9.7	52		Yes
384	W	50	46	57	11.3	57			47	59	12.1	59		Yes
385	S	50	48	51	2.3	50			49	53	3.3	52		Yes
386	W	50	49	61	12.4	61	Yes		50	63	13.3	63	Yes	Yes
388	W	50	44	52	8.9	52			45	54	9.8	54		Yes
392	W	50	43	53	9.8	53			44	55	10.7	55		Yes
393	S	50	66	60	-6.6	43	Yes		67	62	-5.4	44	Yes	
394	N	50	69	62	-6.8	38	Yes		70	64	-5.4	40	Yes	Yes
399	S	50	69	62	-6.7	43	Yes		70	65	-5.2	45	Yes	
403	S	50	45	52	6.6	52			46	54	7.7	54		Yes
404	N	50	67	60	-6.6	39	Yes		68	63	-5.2	41	Yes	
408	N	50	66	59	-6.8	40			67	61	-5.5	41	Yes	
409	S	50	65	59	-6.4	44			66	61	-5.1	46	Yes	
411	N	50	65	59	-6.8	40			66	61	-5.5	42	Yes	
413	S	50	65	58	-6.3	44			66	61	-5.1	46	Yes	
414	S	50	46	49	3.3	49			47	51	4.2	50		
414	N	50	66	59	-6.8	40			66	61	-5.5	42	Yes	
415	S	50	64	58	-6.3	45			65	60	-5.1	46	Yes	
416	S	50	46	53	6.7	53			47	55	7.7	55		Yes
417	S	50	47	50	2.8	50			48	52	3.8	51		

Receiver	Most affected facade	Noise criteria dB(A)	2017 L _{Aeq} (9hour) noise levels – dB(A)				Predicted	2027 L _{Aeq} (9hour) noise levels – dB(A)				Predicted	Additional mitigation required
			‘No Build’	‘Build’	Increase	Project noise levels	Acute	‘No build’	‘Build’	Increase	Project noise levels	Acute	
417	N	50	65	58	-6.8	41		66	61	-5.6	42	Yes	
421	S	50	46	49	3.6	49		46	51	4.7	51		
421	S	50	66	59	-6.7	41		67	61	-5.5	43	Yes	
423	S	50	65	58	-6.2	45		66	61	-4.9	47	Yes	
425	S	50	64	58	-6.2	46		65	60	-4.9	48	Yes	
426	S	50	48	50	2.2	50		49	52	3.2	52		
426	N	50	65	58	-6.7	42		66	61	-5.4	43	Yes	
427	S	50	48	52	4.2	52		49	54	5.2	54		Yes
429	S	50	66	60	-6.6	46	Yes	67	62	-5.2	48	Yes	
430	S	50	51	53	2.6	53		52	55	3.6	55		Yes
434	S	50	51	53	2	53		52	55	3	55		Yes
435	E	50	48	48	0.2	48		49	50	0.9	50		
438	SE	50	60	55	-5.4	54		61	57	-4.5	56		Yes
438	SW	50	66	55	-10.6	50		67	57	-9.8	52		Yes
439	N	50	52	53	0.3	52		53	54	0.9	54		Yes
445	W	50	50	51	1.8	51		51	53	2.5	53		Yes
451	N	50	58	53	-4.6	53		59	55	-4	54		Yes
453	E	50	48	47	-1	47		49	49	-0.2	49		
454	E	50	49	48	-1.6	47		50	49	-0.8	49		
459	NE	50	51	48	-3.1	47		52	49	-2.4	49		
468	E	50	49	48	-1.5	47		50	49	-0.7	49		
469	E	50	55	51	-4.4	51		56	53	-3.6	53		
474	W	50	49	48	-1.4	48		50	50	-0.5	49		
489	SE	55	63	56	-6.6	56		64	58	-6.1	58		
500	SE	55	61	57	-4.3	57		62	58	-3.7	58		
505	S	50	50	48	-2	47		51	49	-1.2	49		
510	S	55	59	57	-2.3	57		60	59	-1.6	59		
513	SE	55	54	53	-0.3	53		55	55	0.5	55		

Receiver	Most affected facade	Noise criteria dB(A)	2017 L _{Aeq} (9hour) noise levels – dB(A)				Predicted	2027 L _{Aeq} (9hour) noise levels – dB(A)				Predicted	Additional mitigation required
			'No Build'	'Build'	Increase	Project noise levels	Acute	'No build'	'Build'	Increase	Project noise levels	Acute	
514	S	55	56	55	-0.9	55		57	57	-0.2	57		
514	S	55	54	53	-0.4	53		55	55	0.4	55		
522	E	50	49	47	-2.1	47		50	49	-1.3	49		
523	SW	50	49	48	-1	48		50	50	-0.1	49		
527	S	55	57	56	-1	56		58	58	-0.3	58		
528	E	50	50	47	-2.4	47		51	49	-1.5	49		
532	S	50	50	48	-2.1	48		51	50	-1.2	50		
536	W	55	52	52	-0.1	52		53	54	0.7	54		
536	S	55	56	55	-0.9	55		57	57	-0.1	57		
542	W	55	53	53	0.2	53		54	54	0.9	54		
542	S	55	56	55	-1	55		57	56	-0.3	56		
551	SW	50	50	48	-2	48		51	50	-1.2	50		
552	SW	50	50	48	-2	48		51	49	-1.1	49		
564	W	55	62	56	-6	56		63	58	-5.3	58		
581	N/A	55	59	57	-2	57		60	59	-1.6	59		
582	N/A	55	59	57	-1.3	57		60	59	-0.8	59		
583	N/A	55	58	58	-0.6	58		60	60	-0.1	60	Yes	Yes
584	N/A	55	58	58	0	58		60	60	0.5	60	Yes	Yes
585	N/A	55	58	58	0.2	58		59	60	0.8	60	Yes	Yes
586	N/A	55	58	58	0.1	58		59	60	0.7	60	Yes	Yes
587	N/A	55	57	57	-0.1	57		58	59	0.6	59		

Table I-5: Predicted daytime $L_{Aeq(15\text{hour})}$ noise – SMA with North Street and Huntingdale Park Road noise barriers

Receiver	Most affected facade	Noise criteria dB(A)	2017 $L_{Aeq(15\text{hour})}$ levels – dB(A)					2027 $L_{Aeq(15\text{hour})}$ noise levels – dB(A)					Additional mitigation required
			'No Build'	'Build'	Increase	Project noise levels	Acute	'No build'	'Build'	Increase	Project noise levels	Acute	
1	S	60	67	61	-5.6	61		68	63	-4.8	63		
3	S	60	68	60	-7.9	60		69	62	-7.3	62		
11	W	55	52	53	0.5	53		53	55	1.3	55		
14	N	55	52	52	0	52		53	54	0.9	54		
23	E	55	53	55	2.5	55		54	57	3.4	57		Yes
25	SW	55	56	61	5.5	61		57	63	6.4	63		Yes
28	E	55	53	56	2.8	56		55	58	3.6	58		Yes
29	E	55	53	55	2.7	55		54	57	3.6	57		Yes
30	E	55	55	54	-0.1	54		56	56	0.6	56		Yes
38	SW	60	60	60	0.3	60		61	62	1.2	62		
41	E	60	59	59	-0.3	59		60	61	0.6	61		
53	SW	60	57	57	-0.3	57		58	58	0.6	58		
56	SW	60	59	58	-0.3	58		60	60	0.5	60		
62	NE	60	56	57	0.5	57		57	58	1.3	58		
63	NE	60	56	56	0.1	56		57	58	1	58		
64	SE	60	56	56	-0.1	56		57	58	0.9	58		
65	SE	60	61	55	-6.4	54		62	57	-5.3	56		
65	SW	60	60	55	-5.5	54		61	57	-4.6	56		
67	NW	60	65	56	-8.9	55		66	58	-7.6	58		
68	E	60	68	57	-11.6	56		69	59	-10	59		
69	N	55	54	54	0.2	51		55	55	0.4	53		
70	W	60	65	55	-10.3	55		66	57	-9	57		
71	W	55	53	52	-1.2	52		54	54	-0.1	54		
73	E	55	56	56	0.6	55		57	58	1.1	57		Yes
79	W	55	69	59	-10.1	52		70	61	-9.4	54		
85	S	55	64	55	-9.3	50		65	57	-7.8	52		

Receiver	Most affected facade	Noise criteria dB(A)	2017 L _{Aeq} (15hour) Predicted noise levels – dB(A)					2027 L _{Aeq} (15hour) Predicted noise levels – dB(A)					Additional mitigation required
			'No Build'	'Build'	Increase	Project noise levels	Acute	'No build'	'Build'	Increase	Project noise levels	Acute	
95	S	55	56	54	-2.5	51		57	56	-1.2	53		
96	N	55	58	58	0.4	52		59	61	1.8	54		
97	S	55	68	60	-7.8	48		69	64	-5.1	50		
98	SW	55	71	63	-8.1	48		72	67	-5.2	50	Yes	
99	NW	55	52	51	-1.2	49		53	53	0.1	52		
100	W	55	53	53	-0.1	51		54	56	1.2	53		
102	E	55	56	58	1.3	52		57	60	2.7	54		
108	W	55	67	59	-7.7	47		68	63	-5.1	49		
109	W	55	50	49	-0.8	47		51	52	0.5	49		
110	E	55	50	54	3.6	54		51	56	4.7	56		Yes
115	E	55	72	63	-8.6	39		73	67	-5.5	40	Yes	
116	W	55	52	53	1.7	51		53	56	2.9	53		
117	E	55	50	50	-0.4	49		51	52	0.8	51		
118	E	55	71	63	-8.5	38		72	67	-5.4	40	Yes	
119	E	55	55	56	1.4	52		56	59	2.9	54		
125	W	55	73	65	-8.3	46	Yes	74	69	-5.3	48	Yes	
134	E	55	75	65	-9.2	39	Yes	76	69	-6.4	40	Yes	
138	SW	55	58	59	1.2	52		59	61	2.7	54		
143	S	55	49	50	0.9	46		50	52	2.3	49		
144	S	55	48	48	0.4	46		49	51	1.8	48		
145	W	55	50	50	0.1	49		51	52	1.1	51		
153	W	55	75	66	-8.4	43	Yes	76	70	-5.4	45	Yes	
163	E	55	74	65	-9.1	39	Yes	75	69	-6.2	41	Yes	
164	N	55	56	57	1.4	51		57	60	2.8	53		
167	N	55	49	48	-0.9	46		50	50	0.6	48		
171	W	55	56	57	1.4	51		57	59	2.8	53		
179	E	55	55	57	1.4	51		56	59	2.9	53		
181	W	55	72	63	-8.3	40		73	68	-5.2	41	Yes	

Receiver	Most affected facade	Noise criteria dB(A)	2017 L _{Aeq} (15hour) Predicted noise levels – dB(A)					2027 L _{Aeq} (15hour) Predicted noise levels – dB(A)					Additional mitigation required
			'No Build'	'Build'	Increase	Project noise levels	Acute	'No build'	'Build'	Increase	Project noise levels	Acute	
183	E	55	57	58	1.2	52		58	60	2.6	54		
184	N	55	46	48	1.5	46		47	50	2.8	48		
185	E	55	72	63	-8.4	44		73	67	-5.2	46	Yes	
196	W	55	72	63	-8.4	40		73	67	-5.3	41	Yes	
198	E	55	55	57	1.6	52		56	59	3	54		
199	E	55	47	49	2.6	47		48	52	3.9	49		
204	W	55	72	63	-8.4	40		73	68	-5.3	41	Yes	
208	E	55	70	61	-8.4	44		71	65	-5.6	45	Yes	
209	W	55	72	64	-8.2	40		73	68	-5.1	42	Yes	
210	E	55	55	57	1.5	52		56	59	2.9	54		
213	E	55	70	62	-8.4	44		71	66	-5.6	45	Yes	
219	E	55	50	53	2.6	49		51	55	4	51		
223	E	55	70	62	-8.4	44		71	65	-5.6	46	Yes	
227	W	55	69	60	-8.5	40		70	64	-5.6	42		
228	E	55	56	57	1.3	52		57	60	2.8	54		
231	W	55	72	63	-8.4	40		73	68	-5.3	42	Yes	
232	E	55	53	55	2.2	51		54	57	3.5	53		
233	E	55	45	49	3.3	48		46	51	4.4	49		
237	E	55	46	49	2.9	48		47	51	3.9	50		
240	W	55	72	63	-8.4	40		73	67	-5.3	42	Yes	
243	E	55	69	61	-8.2	44		70	64	-5.4	46		
247	E	55	70	62	-8.2	44		71	66	-5.5	46	Yes	
251	E	55	56	57	1.5	52		57	60	2.8	54		
252	S	55	48	50	1.7	48		49	52	3	50		
253	S	55	49	49	-0.8	47		50	51	0.6	49		
257	N	55	53	56	2.3	52		54	58	3.6	54		
269	W	55	68	60	-8.3	41		69	64	-5.5	42		
272	E	55	53	55	2.3	52		54	57	3.5	53		

Receiver	Most affected facade	Noise criteria dB(A)	2017 L _{Aeq} (15hour) Predicted noise levels – dB(A)					2027 L _{Aeq} (15hour) Predicted noise levels – dB(A)					Additional mitigation required
			'No Build'	'Build'	Increase	Project noise levels	Acute	'No build'	'Build'	Increase	Project noise levels	Acute	
274	E	55	69	61	-8.2	45		70	65	-5.4	46	Yes	
278	W	55	67	59	-8.1	41		68	63	-5.3	42		
280	N	55	51	53	2.8	51		52	56	4	53		
284	N	55	68	59	-8.2	45		69	63	-5.4	47		
293	N	55	56	58	1.9	52		57	60	3.2	54		
297	N	55	70	61	-8.4	45		71	65	-5.6	46	Yes	
299	S	55	48	58	10.4	58		49	60	11	60		Yes
300	N	55	55	57	2	52		56	60	3.3	54		
304	N	55	56	58	1.9	53		57	60	3.1	54		
305	S	55	68	60	-8.1	41		69	63	-5.3	43		
308	N	55	70	61	-8.4	45		71	65	-5.6	46	Yes	
316	N	55	58	59	1.6	53		59	62	2.9	55		
320	N	55	71	62	-8.5	45		72	66	-5.6	46	Yes	
322	S	55	68	60	-8	41		69	63	-5.2	42		
324	N	55	71	62	-8.5	45		72	66	-5.6	46	Yes	
329	N	55	56	58	2.2	53		57	60	3.4	55		
331	S	55	70	61	-8.5	41		71	65	-5.7	43	Yes	
334	N	55	71	63	-8.1	45		72	67	-5	47	Yes	
342	N	55	56	58	2.3	54		57	60	3.4	55		
344	S	55	68	59	-8.4	42		69	63	-5.6	43		
345	N	55	69	61	-8.1	45		70	65	-5.3	47	Yes	
350	N	55	52	55	3.4	52		53	57	4.5	54		
351	N	55	71	63	-8.2	45		72	67	-5.2	47	Yes	
353	N	55	46	50	4.1	50		47	52	4.8	51		
354	E	55	70	61	-8.4	42		71	65	-5.5	43	Yes	
355	W	55	57	59	2	54		58	61	3.2	56		Yes
356	W	55	68	60	-8.4	45		69	64	-5.5	47		
362	E	55	68	60	-8.2	42		69	64	-5.4	43		

Receiver	Most affected facade	Noise criteria dB(A)	2017 L _{Aeq} (15hour) Predicted noise levels – dB(A)					2027 L _{Aeq} (15hour) Predicted noise levels – dB(A)					Additional mitigation required
			'No Build'	'Build'	Increase	Project noise levels	Acute	'No build'	'Build'	Increase	Project noise levels	Acute	
363	W	55	71	63	-8.3	45		72	67	-5.3	47	Yes	
367	W	55	52	55	3.9	53		52	57	4.9	54		
368	E	55	69	60	-8.3	42		70	64	-5.5	43		
374	W	55	56	59	2.3	55		57	61	3.5	56		Yes
375	W	55	69	60	-8.3	45		70	64	-5.5	47		
378	E	55	69	61	-8.3	42		70	65	-5.4	43	Yes	
380	W	55	70	62	-8.3	45		71	66	-5.5	47	Yes	
382	E	55	68	60	-8.1	42		69	64	-5.3	44		
383	W	55	46	51	4.4	50		47	52	5.3	52		
384	W	55	53	55	1.6	54		54	57	2.5	56		Yes
385	S	55	51	50	-1.9	48		52	52	-0.6	50		
386	W	55	57	56	-0.6	56		58	58	0.4	58		Yes
388	W	55	48	51	3.8	51		49	53	4.7	53		
392	W	55	48	52	3.9	51		49	53	4.8	53		
393	S	55	69	61	-8.3	45		70	65	-5.5	47	Yes	
394	N	55	72	63	-8.5	42		73	67	-5.4	44	Yes	
399	S	55	72	64	-8.4	46		73	68	-5.2	47	Yes	
403	S	55	48	50	1.9	50		49	52	2.8	52		
404	N	55	70	62	-8.2	43		71	66	-5.4	45	Yes	
408	N	55	69	61	-8.4	44		70	64	-5.7	45		
409	S	55	68	60	-8	47		69	64	-5.2	48		
411	N	55	69	60	-8.4	44		70	64	-5.6	46		
413	S	55	68	60	-8	47		69	64	-5.1	48		
414	S	55	49	49	0.2	49		50	51	1.3	50		
414	N	55	69	60	-8.4	44		70	64	-5.6	46		
415	S	55	68	60	-7.9	47		69	63	-5.2	49		
416	S	55	49	51	1.8	51		50	53	2.7	53		
417	S	55	50	50	-0.3	49		51	52	0.7	51		

Receiver	Most affected facade	Noise criteria dB(A)	2017 L _{Aeq} (15hour) Predicted noise levels – dB(A)					2027 L _{Aeq} (15hour) Predicted noise levels – dB(A)					Additional mitigation required
			'No Build'	'Build'	Increase	Project noise levels	Acute	'No build'	'Build'	Increase	Project noise levels	Acute	
417	N	55	68	60	-8.3	44		69	64	-5.6	46		
421	S	55	49	50	0.6	49		50	52	1.6	51		
421	S	55	69	61	-8.3	45		70	64	-5.6	47		
423	S	55	68	60	-7.8	48		69	64	-5.1	49		
425	S	55	67	60	-7.8	48		68	63	-5	50		
426	S	55	51	50	-0.5	50		52	52	0.5	51		
426	N	55	68	60	-8.1	46		69	64	-5.5	47		
427	S	55	50	51	0.4	50		51	53	1.5	52		
429	S	55	69	61	-8	49		70	65	-5.3	50	Yes	
430	S	55	53	52	-1	51		54	54	-0.1	53		
434	S	55	53	52	-1.1	51		54	54	-0.3	53		
435	E	55	53	52	-0.7	52		54	54	-0.1	53		
438	SE	55	62	58	-3.6	55		63	60	-3.5	57		Yes
438	SW	55	68	62	-6.2	54		69	63	-6.1	56		Yes
439	N	55	55	57	1.6	56		56	58	1.9	57		Yes
445	W	55	52	55	3.4	55		53	57	3.9	57		Yes
451	N	55	60	58	-1.5	56		61	60	-1.4	58		Yes
453	E	55	52	51	-0.6	51		53	53	0.3	53		
454	E	55	53	51	-1.5	51		54	53	-0.7	53		
459	NE	55	57	52	-5.2	51		58	54	-4.6	53		
468	E	55	53	51	-1.2	51		54	53	-0.4	53		
469	E	55	59	55	-3.2	55		60	57	-2.5	57		
474	W	55	53	52	-0.9	52		54	53	-0.1	53		
489	SE	60	66	60	-5.8	60		67	62	-5.2	62		
500	SE	60	64	61	-3.5	60		65	62	-2.9	62		
505	S	55	53	52	-1.2	51		54	53	-0.6	53		
510	S	60	63	61	-1.6	61		64	63	-0.9	63		
513	SE	60	57	55	-2.5	55		59	57	-1.9	57		

Receiver	Most affected facade	Noise criteria dB(A)	2017 L _{Aeq} (15hour) levels – dB(A)					2027 L _{Aeq} (15hour) Predicted noise noise levels – dB(A)					Additional mitigation required
			'No Build'	'Build'	Increase	Project noise levels	Acute	'No build'	'Build'	Increase	Project noise levels	Acute	
514	S	60	59	59	-0.4	59		60	61	0.4	61		
514	S	60	57	57	0.3	57		58	59	1	59		
522	E	55	53	51	-1.9	51		54	53	-1.1	53		
523	SW	55	52	52	-0.4	51		53	54	0.4	53		
527	S	60	60	60	-0.5	60		61	62	0.3	62		
528	E	55	54	51	-2.1	51		55	53	-1.3	53		
532	S	55	54	52	-1.7	52		55	54	-0.9	54		
536	W	60	56	56	0.6	56		57	58	1.5	58		
536	S	60	60	59	-0.3	59		61	61	0.4	61		
542	W	60	56	57	0.9	57		57	59	1.6	58		
542	S	60	59	59	-0.6	59		60	60	0.2	60		
551	SW	55	54	52	-1.6	52		55	54	-0.9	54		
552	SW	55	53	52	-1.7	52		54	53	-0.8	53		
564	W	60	66	60	-5.6	60		67	62	-4.9	62		
581	N/A	60	65	58	-6.8	58		67	60	-7.1	59		
582	N/A	60	64	58	-6.7	57		66	59	-7.1	59		
583	N/A	60	64	57	-6.6	57		66	59	-6.8	59		
584	N/A	60	63	57	-6.1	57		65	59	-6.2	59		
585	N/A	60	63	57	-5.7	57		65	59	-5.7	59		
586	N/A	60	63	58	-5.1	57		65	59	-5.1	59		
587	N/A	60	62	58	-4.3	58		64	60	-4.1	59		

Table I-6: Predicted night time $L_{Aeq(9hour)}$ noise levels – SMA with North Street and Huntingdale Park Road noise barriers

Receiver	Most affected facade	Noise criteria dB(A)	2017 $L_{Aeq(9hour)}$ noise levels – dB(A)					2027 $L_{Aeq(9hour)}$ noise levels – dB(A)					Additional mitigation required
			'No build'	'Build'	Increase	Project noise levels	Acute	'No build'	'Build'	Increase	Project noise levels	Acute	
1	S	55	64	58	-5.9	58		65	59	-5.5	59		
3	S	55	65	57	-8	57		66	58	-7.7	58		
11	W	50	49	49	-0.3	49		50	50	0.3	50		
14	N	50	49	48	-0.7	48		50	50	-0.2	50		
23	E	50	49	51	1.8	51		50	53	2.3	53		Yes
25	SW	50	53	58	4.9	58		54	59	5.5	59		Yes
28	E	50	50	52	2.1	52		51	54	2.6	54		Yes
29	E	50	49	51	2.2	51		50	53	2.7	53		Yes
30	E	50	51	50	-0.9	50		52	52	-0.5	52		Yes
38	SW	55	57	56	-0.4	56		58	58	0.1	58		
41	E	55	56	55	-1	55		57	56	-0.5	56		
53	SW	55	54	53	-1	53		55	54	-0.5	54		
56	SW	55	55	55	-0.9	55		56	56	-0.4	56		
62	NE	55	53	54	0.7	54		54	55	1.1	55		
63	NE	55	53	54	0.2	54		54	55	0.9	55		
64	SE	55	53	53	-0.3	53		54	55	0.6	55		
65	SE	55	58	51	-7.2	50		59	53	-6.2	52		
65	SW	55	57	51	-6.4	50		58	53	-5.3	52		
67	NW	55	61	52	-9.4	52		62	54	-8.2	54		
68	E	55	65	53	-12.1	52		66	56	-10.5	55		
69	N	50	49	49	-0.6	47		50	50	-0.2	49		
70	W	55	62	51	-10.8	51		63	54	-9.5	53		
71	W	50	50	48	-1.9	48		51	50	-0.8	50		
73	E	50	51	51	0.1	51		52	53	0.7	53		Yes
79	W	50	66	55	-11.4	48		67	57	-10.1	50		
85	S	50	62	51	-10.4	46		63	54	-9	48		

Receiver	Most affected facade	Noise criteria dB(A)	2017 L _{Aeq} (9hour) noise levels – dB(A)				Predicted	2027 L _{Aeq} (9hour) noise levels – dB(A)				Predicted	Additional mitigation required
			'No build'	'Build'	Increase	Project noise levels	Acute	'No build'	'Build'	Increase	Project noise levels	Acute	
95	S	50	53	50	-2.5	47		54	53	-1	49		
96	N	50	52	55	3.2	48		53	58	5.2	50		
97	S	50	65	58	-6.3	44		66	61	-5	46	Yes	
98	SW	50	68	61	-6.4	44	Yes	69	64	-5.1	46	Yes	
99	NW	50	49	48	-1	46		50	50	0.3	48		
100	W	50	49	50	0.5	47		50	52	2	49		
102	E	50	49	54	5.3	48		50	57	7	50		
108	W	50	64	57	-6.3	43		64	59	-5	45		
109	W	50	47	46	-0.6	44		48	49	0.9	46		
110	E	50	47	50	3.4	50		48	52	4.6	52		Yes
115	E	50	69	62	-7	35	Yes	70	64	-5.6	36	Yes	
116	W	50	47	50	2.9	47		48	52	4.4	50		
117	E	50	47	46	-0.3	45		48	49	1	47		
118	E	50	68	61	-6.8	34	Yes	69	64	-5.3	36	Yes	
119	E	50	48	53	4.9	48		49	56	6.7	50		
125	W	50	70	63	-6.6	42	Yes	71	65	-5.3	44	Yes	
134	E	50	71	64	-7.5	35	Yes	72	66	-6.1	36	Yes	
138	SW	50	50	56	5.4	48		51	58	7.3	50		
143	S	50	44	47	2.7	43		45	49	4.4	45		
144	S	50	44	45	1.6	42		45	48	3.1	45		
145	W	50	46	46	0.2	45		47	49	1.4	47		
153	W	50	72	65	-6.7	39	Yes	73	67	-5.3	41	Yes	
163	E	50	71	64	-7.3	35	Yes	72	66	-6	37	Yes	
164	N	50	48	54	5.7	48		49	57	7.6	50		
167	N	50	45	45	-0.4	42		46	47	1.1	44		
171	W	50	48	54	5.6	48		49	57	7.4	50		
179	E	50	48	53	5.6	48		49	56	7.5	50		
181	W	50	69	62	-6.6	35	Yes	70	64	-5.2	37	Yes	

Receiver	Most affected facade	Noise criteria dB(A)	2017 L _{Aeq} (9hour) noise levels – dB(A)				Predicted	2027 L _{Aeq} (9hour) noise levels – dB(A)				Predicted	Additional mitigation required
			'No build'	'Build'	Increase	Project noise levels	Acute	'No build'	'Build'	Increase	Project noise levels	Acute	
183	E	50	49	55	5.8	48		50	58	7.6	50		
184	N	50	42	45	2.8	42		43	47	4.3	44		
185	E	50	68	62	-6.6	40	Yes	69	64	-5.1	42	Yes	
196	W	50	68	62	-6.7	36	Yes	69	64	-5.2	37	Yes	
198	E	50	48	54	5.8	48		49	57	7.7	50		
199	E	50	41	46	4.9	44		42	48	6.4	46		
204	W	50	69	62	-6.6	36	Yes	70	64	-5.2	37	Yes	
208	E	50	67	60	-6.7	40	Yes	68	62	-5.5	42	Yes	
209	W	50	69	62	-6.5	36	Yes	70	64	-5.1	37	Yes	
210	E	50	48	54	5.7	48		49	56	7.6	50		
213	E	50	67	60	-6.8	40	Yes	68	63	-5.5	42	Yes	
219	E	50	43	50	6.7	46		44	52	8.5	48		
223	E	50	67	60	-6.7	40	Yes	68	62	-5.4	42	Yes	
227	W	50	66	59	-6.8	36		67	61	-5.5	38	Yes	
228	E	50	48	54	5.7	48		49	57	7.6	50		
231	W	50	69	62	-6.7	36	Yes	70	64	-5.3	38	Yes	
232	E	50	46	52	6.2	48		47	55	7.9	50		
233	E	50	41	45	4.2	44		42	47	5.4	46		
237	E	50	42	45	3.7	44		43	48	4.9	46		
240	W	50	68	62	-6.7	36	Yes	69	64	-5.2	38	Yes	
243	E	50	66	59	-6.6	40		67	61	-5.3	42	Yes	
247	E	50	67	60	-6.6	40	Yes	68	63	-5.3	42	Yes	
251	E	50	48	54	5.9	48		49	57	7.7	50		
252	S	50	43	46	3.2	44		44	49	4.6	46		
253	S	50	46	45	-0.3	43		47	48	1.1	45		
257	N	50	46	53	6.7	48		47	55	8.4	50		
269	W	50	65	58	-6.7	37		66	61	-5.4	38	Yes	
272	E	50	46	52	6.3	48		47	55	7.9	50		

Receiver	Most affected facade	Noise criteria dB(A)	2017 L _{Aeq} (9hour) noise levels – dB(A)				Predicted	2027 L _{Aeq} (9hour) noise levels – dB(A)				Predicted	Additional mitigation required
			'No build'	'Build'	Increase	Project noise levels	Acute	'No build'	'Build'	Increase	Project noise levels	Acute	
274	E	50	66	59	-6.6	41		67	62	-5.3	43	Yes	
278	W	50	64	58	-6.5	37		65	60	-5.2	38	Yes	
280	N	50	44	50	6.4	47		45	53	7.7	49		
284	N	50	64	58	-6.6	41		65	60	-5.3	43	Yes	
293	N	50	48	54	6.3	49		49	57	8	50		
297	N	50	67	60	-6.8	41	Yes	68	62	-5.4	43	Yes	
299	S	50	44	54	10.2	54		45	56	10.8	56		Yes
300	N	50	48	54	6.5	49		49	57	8.2	50		
304	N	50	48	55	6.4	49		49	57	8.1	51		
305	S	50	65	58	-6.4	37		66	60	-5.2	39	Yes	
308	N	50	66	60	-6.8	41	Yes	67	62	-5.5	43	Yes	
316	N	50	50	56	6.5	50		51	59	8.2	51		
320	N	50	68	61	-6.8	41	Yes	69	63	-5.5	43	Yes	
322	S	50	64	58	-6.5	37		65	60	-5.1	38	Yes	
324	N	50	68	61	-6.8	41	Yes	69	63	-5.4	43	Yes	
329	N	50	48	55	7	50		49	57	8.5	51		
331	S	50	66	60	-6.9	37	Yes	67	62	-5.6	39	Yes	
334	N	50	68	62	-6.5	41	Yes	69	64	-4.9	43	Yes	
342	N	50	48	55	6.8	50		49	57	8.4	52		
344	S	50	65	58	-6.9	37		66	60	-5.6	39	Yes	
345	N	50	66	60	-6.5	42	Yes	67	62	-5.2	43	Yes	
350	N	50	44	52	8	49		45	54	9.3	50		
351	N	50	68	61	-6.5	41	Yes	69	64	-5.1	43	Yes	
353	N	50	42	47	4.5	46		43	48	5.2	47		
354	E	50	66	60	-6.8	38	Yes	67	62	-5.4	39	Yes	
355	W	50	49	56	6.9	51		50	59	8.6	52		Yes
356	W	50	65	58	-6.8	41		66	61	-5.4	43	Yes	
362	E	50	65	59	-6.6	38		66	61	-5.3	39	Yes	

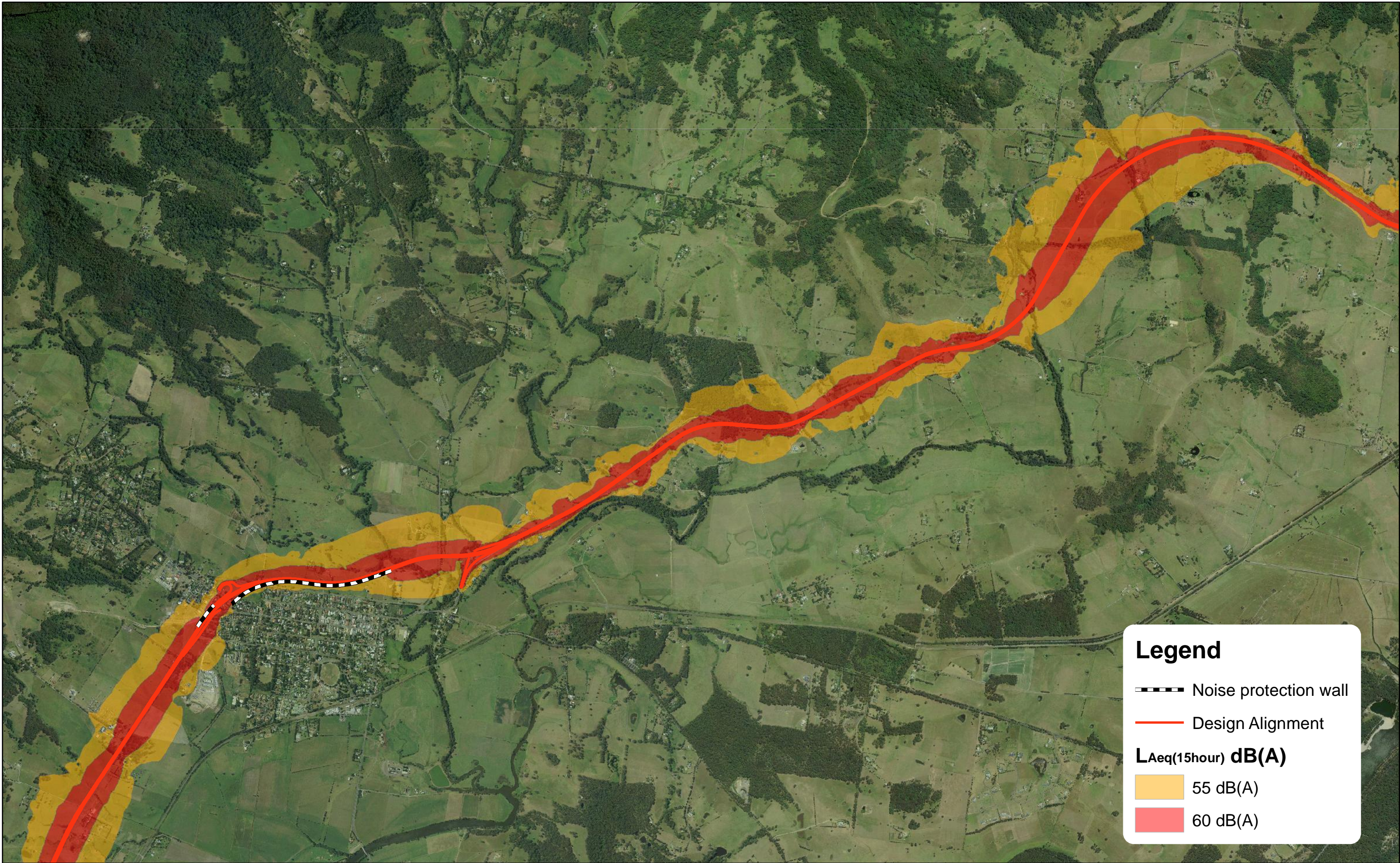
Receiver	Most affected facade	Noise criteria dB(A)	2017 L _{Aeq} (9hour) noise levels – dB(A)					Predicted	2027 L _{Aeq} (9hour) noise levels – dB(A)					Additional mitigation required
			'No build'	'Build'	Increase	Project noise levels	Acute		'No build'	'Build'	Increase	Project noise levels	Acute	
363	W	50	68	61	-6.6	41	Yes		69	64	-5.2	43	Yes	
367	W	50	44	52	8.3	50			45	54	9.6	51		
368	E	50	65	59	-6.7	38			66	61	-5.4	39	Yes	
374	W	50	49	55	6.9	51			50	58	8.5	53		Yes
375	W	50	65	59	-6.7	41			66	61	-5.4	43	Yes	
378	E	50	66	59	-6.6	38			67	62	-5.3	39	Yes	
380	W	50	67	60	-6.7	41	Yes		68	62	-5.4	43	Yes	
382	E	50	65	59	-6.5	38			66	61	-5.2	40	Yes	
383	W	50	42	47	5.3	47			43	49	6.2	48		
384	W	50	46	51	5.7	51			47	53	6.7	53		Yes
385	S	50	48	46	-2	45			49	48	-0.9	47		
386	W	50	49	53	3.8	52			50	55	4.9	54		Yes
388	W	50	44	48	4.3	48			45	50	5.3	49		
392	W	50	43	48	4.6	48			44	50	5.6	50		
393	S	50	66	59	-6.7	42			67	62	-5.4	43	Yes	
394	N	50	69	62	-6.8	38	Yes		70	64	-5.4	40	Yes	
399	S	50	69	62	-6.7	42	Yes		70	65	-5.2	44	Yes	
403	S	50	45	47	1.4	46			46	49	2.4	48		
404	N	50	67	60	-6.6	39	Yes		68	63	-5.2	41	Yes	
408	N	50	66	59	-6.8	40			67	61	-5.5	41	Yes	
409	S	50	65	58	-6.5	43			66	61	-5.1	44	Yes	
411	N	50	65	59	-6.8	40			66	61	-5.5	42	Yes	
413	S	50	65	58	-6.4	43			66	61	-5.1	45	Yes	
414	S	50	46	46	0.1	45			47	48	1	47		
414	N	50	66	59	-6.8	40			66	61	-5.5	42	Yes	
415	S	50	64	58	-6.4	43			65	60	-5.1	45	Yes	
416	S	50	46	47	1.1	47			47	49	2.1	49		
417	S	50	47	46	-0.9	45			48	48	0.1	47		

Receiver	Most affected facade	Noise criteria dB(A)	2017 L _{Aeq} (9hour) noise levels – dB(A)					2027 L _{Aeq} (9hour) noise levels – dB(A)					Additional mitigation required
			'No build'	'Build'	Increase	Project noise levels	Predicted Acute	'No build'	'Build'	Increase	Project noise levels	Predicted Acute	
417	N	50	65	58	-6.8	40		66	61	-5.6	42	Yes	
421	S	50	46	46	0.5	45		46	48	1.5	47		
421	S	50	66	59	-6.7	41		67	61	-5.5	43	Yes	
423	S	50	65	58	-6.3	44		66	61	-5	46	Yes	
425	S	50	64	58	-6.3	44		65	60	-5	46	Yes	
426	S	50	48	46	-1.5	46		49	48	-0.6	48		
426	N	50	65	58	-6.7	42		66	61	-5.4	43	Yes	
427	S	50	48	47	-0.4	47		49	49	0.6	49		
429	S	50	66	60	-6.6	45	Yes	67	62	-5.2	47	Yes	
430	S	50	51	48	-2.4	48		52	50	-1.5	50		
434	S	50	51	48	-2.9	47		52	50	-1.9	49		
435	E	50	48	48	0.2	48		49	50	0.8	50		
438	SE	50	60	53	-7.5	52		61	54	-6.7	53		Yes
438	SW	50	66	55	-10.6	50		67	57	-9.8	52		Yes
439	N	50	52	52	0.1	52		53	54	0.6	54		Yes
445	W	50	50	51	1.5	51		51	53	2.2	53		Yes
451	N	50	58	53	-4.8	52		59	55	-4.3	54		Yes
453	E	50	48	47	-1	47		49	49	-0.2	49		
454	E	50	49	47	-1.8	47		50	49	-1.1	49		
459	NE	50	51	48	-3.3	47		52	49	-2.7	49		
468	E	50	49	48	-1.6	47		50	49	-0.8	49		
469	E	50	55	51	-4.4	51		56	53	-3.6	53		
474	W	50	49	48	-1.5	47		50	49	-0.7	49		
489	SE	55	63	56	-6.6	56		64	58	-6	58		
500	SE	55	61	57	-4.3	57		62	58	-3.7	58		
505	S	50	50	48	-2	47		51	49	-1.3	49		
510	S	55	59	57	-2.3	57		60	59	-1.6	59		
513	SE	55	54	51	-2.5	51		55	53	-1.7	53		

Receiver	Most affected facade	Noise criteria dB(A)	2017 L _{Aeq} (9hour) noise levels – dB(A)					2027 L _{Aeq} (9hour) noise levels – dB(A)					Additional mitigation required
			'No build'	'Build'	Increase	Project noise levels	Predicted Acute	'No build'	'Build'	Increase	Project noise levels	Predicted Acute	
514	S	55	56	55	-0.9	55		57	57	-0.2	57		
514	S	55	54	53	-0.4	53		55	55	0.4	55		
522	E	50	49	47	-2.1	47		50	49	-1.4	49		
523	SW	50	49	48	-1	48		50	50	-0.1	49		
527	S	55	57	56	-1	56		58	58	-0.3	58		
528	E	50	50	47	-2.4	47		51	49	-1.6	49		
532	S	50	50	48	-2.1	48		51	50	-1.2	50		
536	W	55	52	52	-0.1	52		53	54	0.7	54		
536	S	55	56	55	-0.9	55		57	57	-0.2	57		
542	W	55	53	53	0.2	53		54	54	0.9	54		
542	S	55	56	55	-1	55		57	56	-0.3	56		
551	SW	50	50	48	-2	48		51	50	-1.2	50		
552	SW	50	50	48	-2	48		51	49	-1.2	49		
564	W	55	62	56	-6	56		63	58	-5.3	58		
581	N/A	55	59	54	-4.6	54		60	56	-4.1	56		
582	N/A	55	59	54	-4.7	54		60	56	-4.2	56		
583	N/A	55	58	54	-4.9	53		60	55	-4.3	55		
584	N/A	55	58	54	-4.8	54		60	56	-4.2	55		
585	N/A	55	58	54	-4.6	54		59	56	-3.9	55		
586	N/A	55	58	54	-4	54		59	56	-3.4	56		
587	N/A	55	57	54	-3.2	54		58	56	-2.5	56		

Appendix J

Operational noise contours (with and without a noise barrier)



Legend

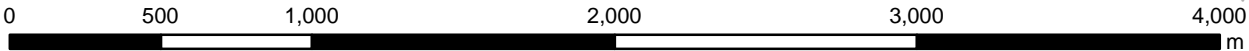
--- Noise protection wall

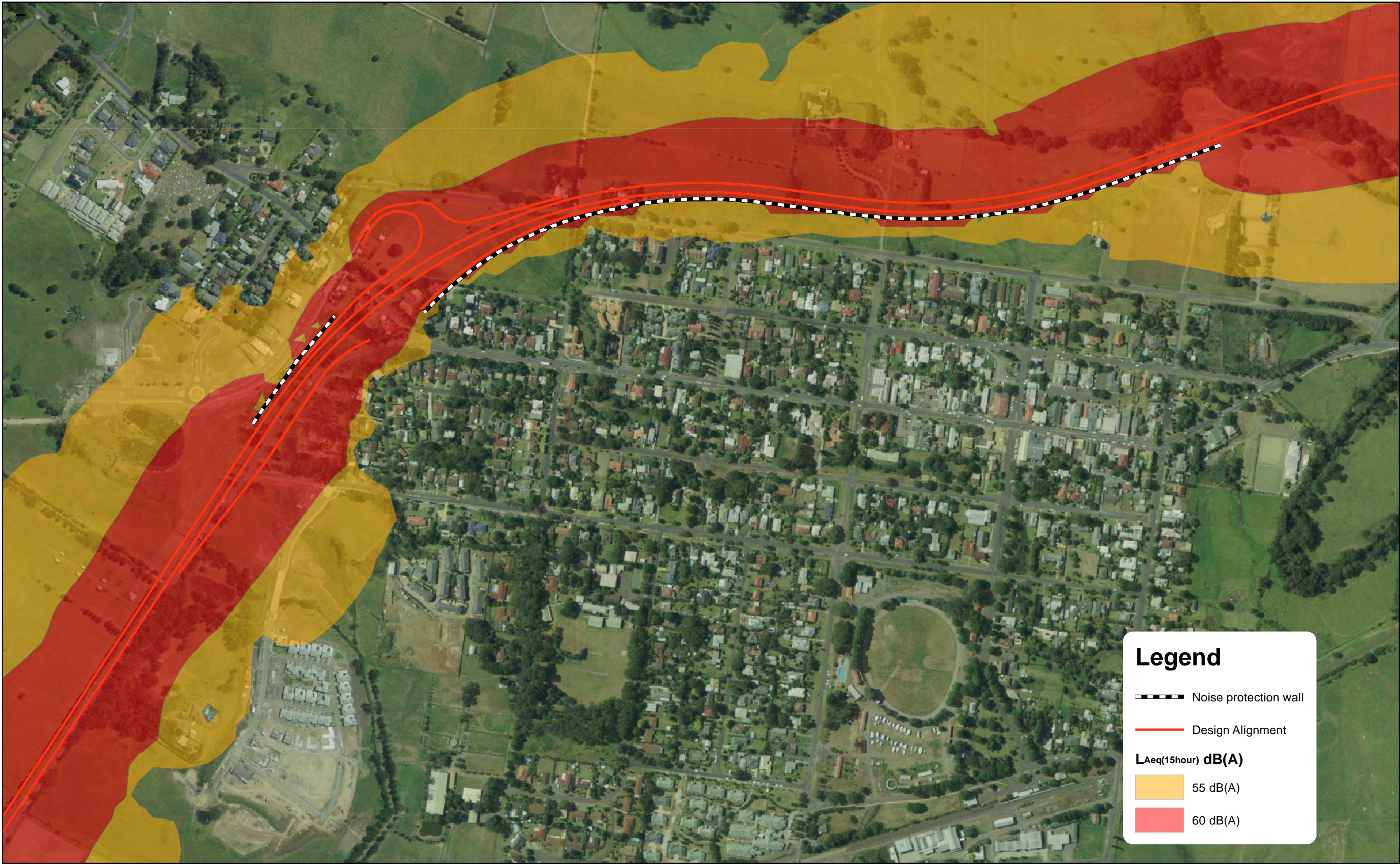
— Design Alignment

L_{Aeq}(15hour) dB(A)

55 dB(A)

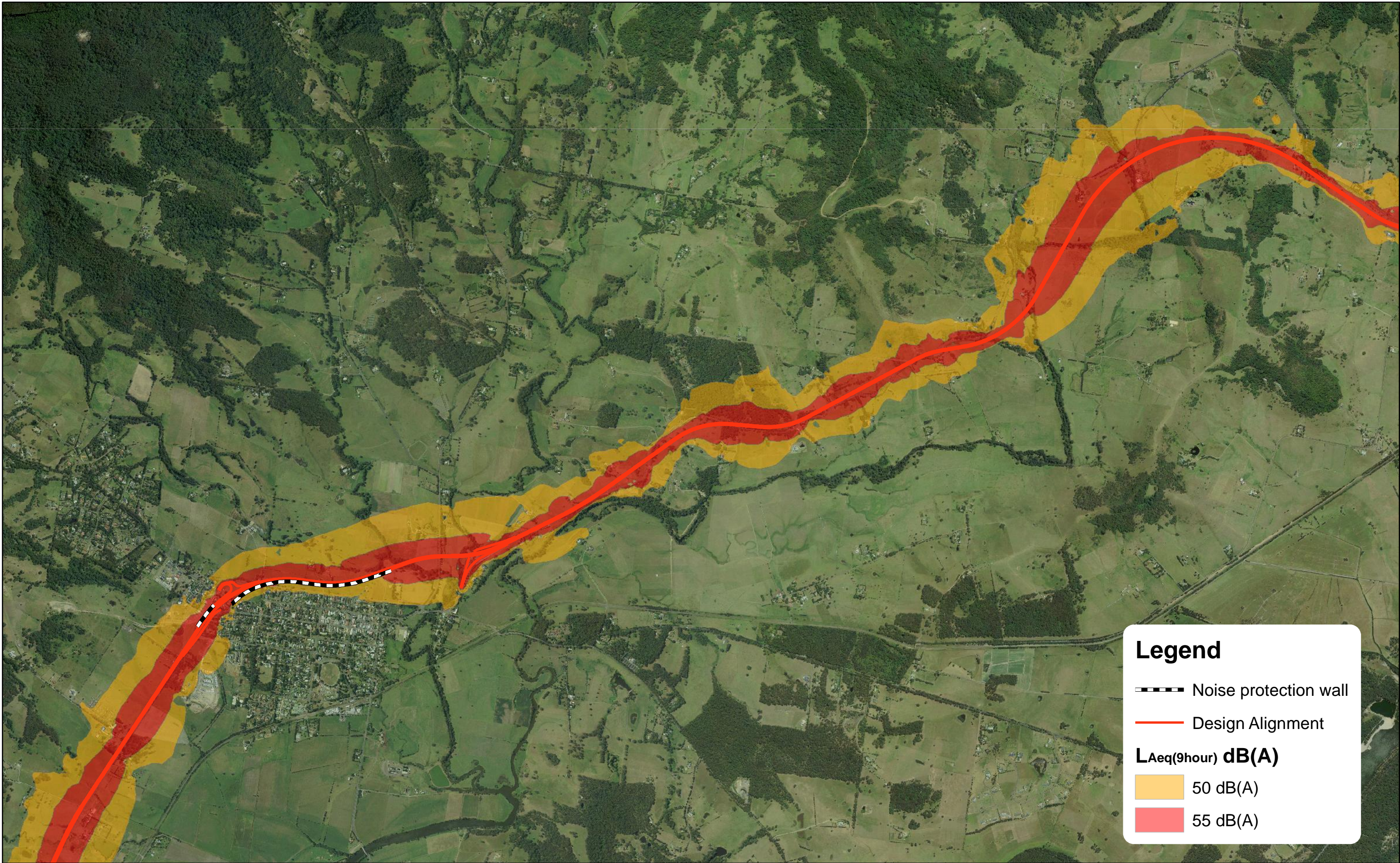
60 dB(A)





Legend

Noise protection wall
 Design Alignment
L_{Aeq}(15hour) dB(A)
 55 dB(A)
 60 dB(A)



Legend

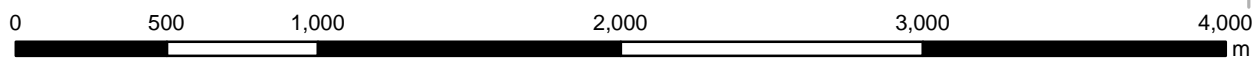
--- Noise protection wall

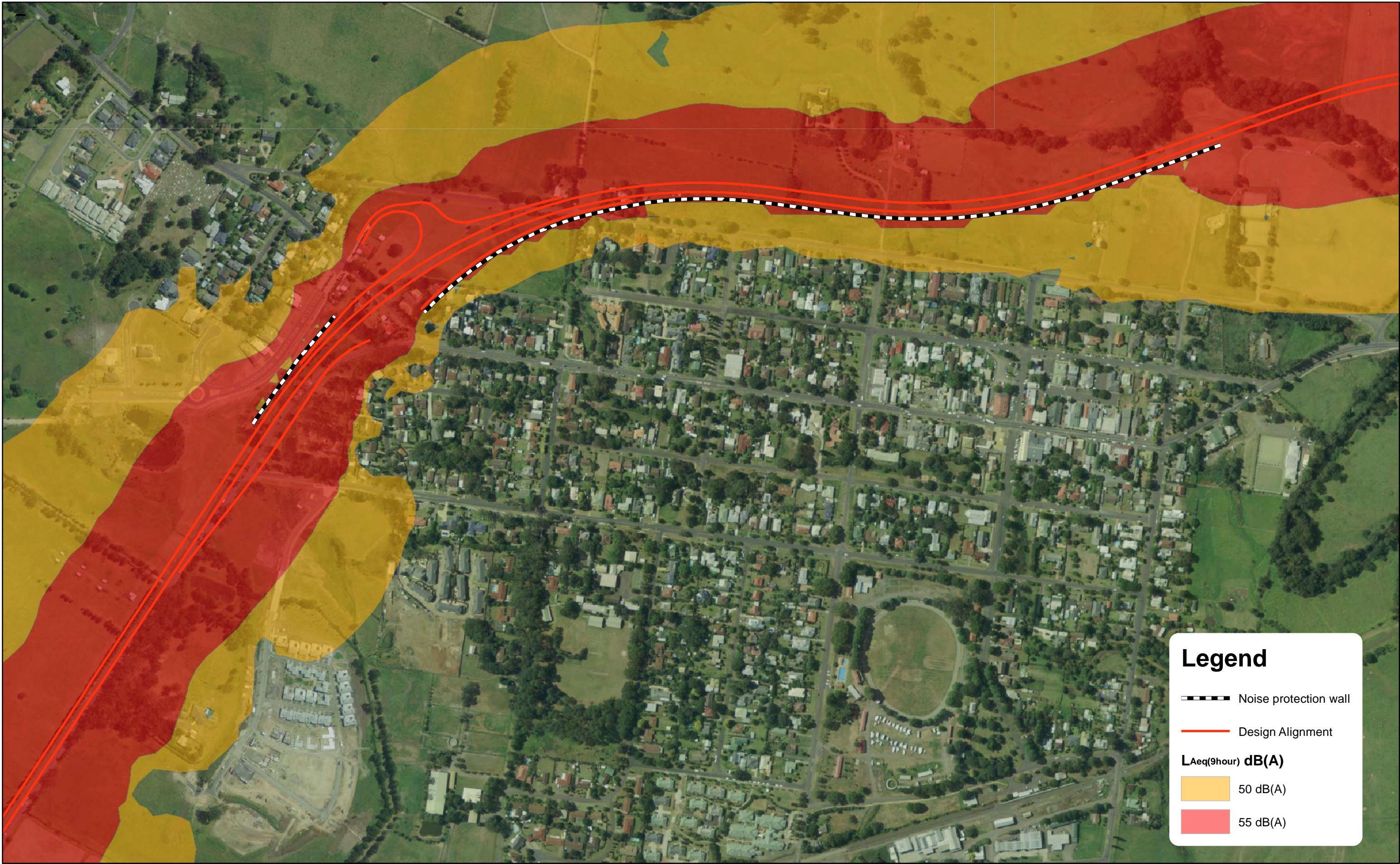
— Design Alignment

L_{Aeq}(9hour) dB(A)

50 dB(A)

55 dB(A)





Legend

--- Noise protection wall

— Design Alignment

L_{Aeq}(9hour) dB(A)

50 dB(A)

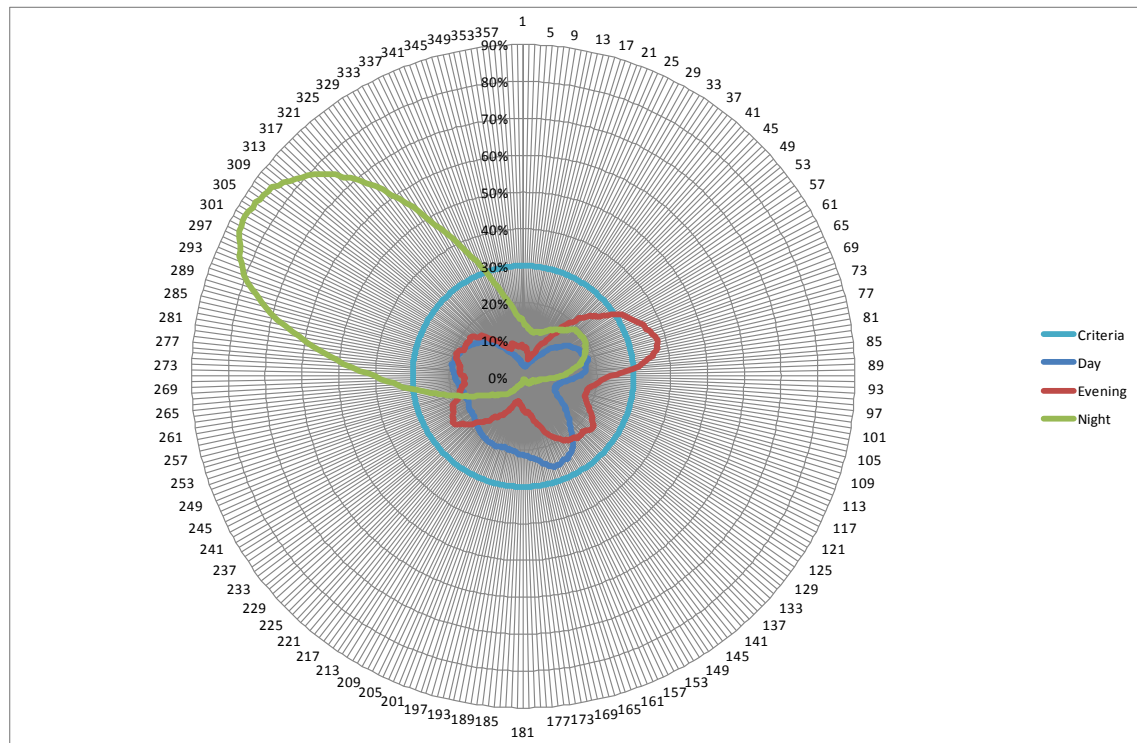
55 dB(A)

Appendix K

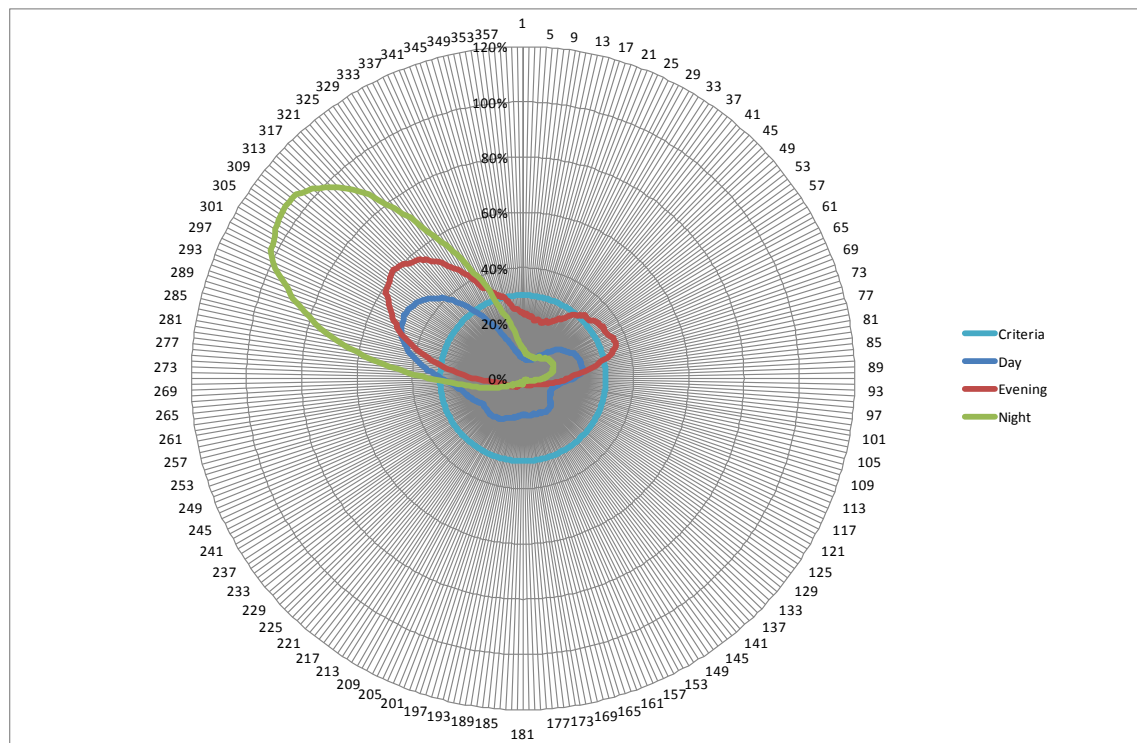
Meteorological data (wind)

Meteorological data (Wind)

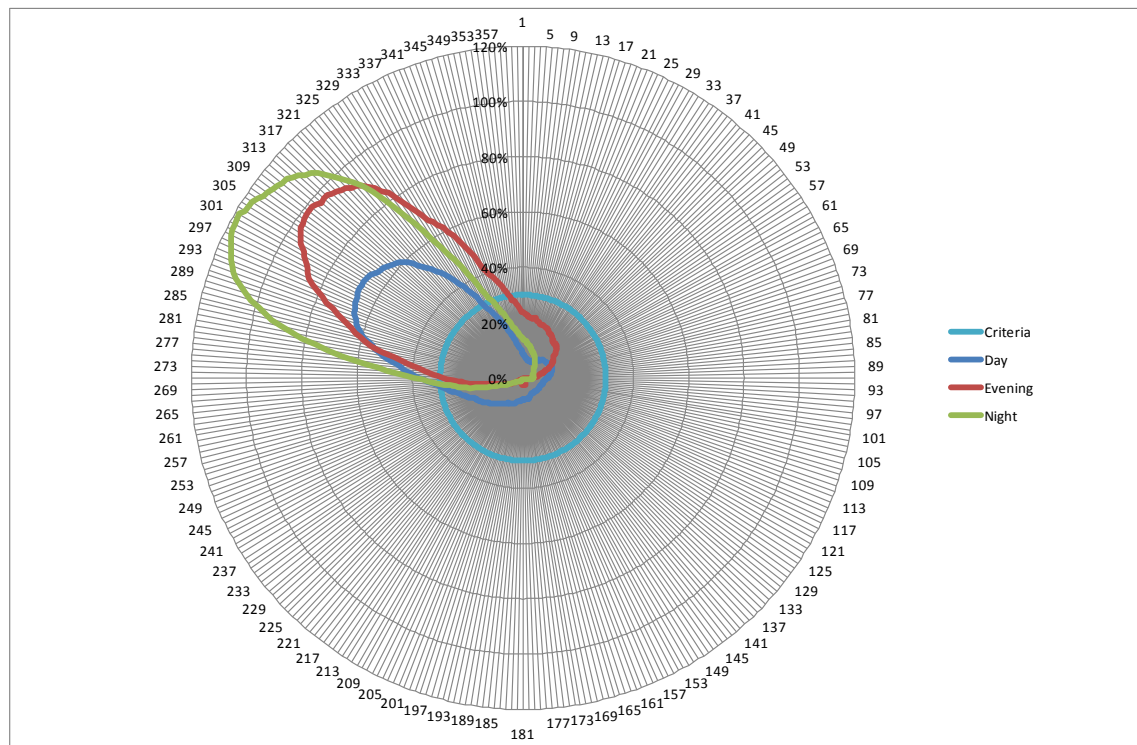
Summer



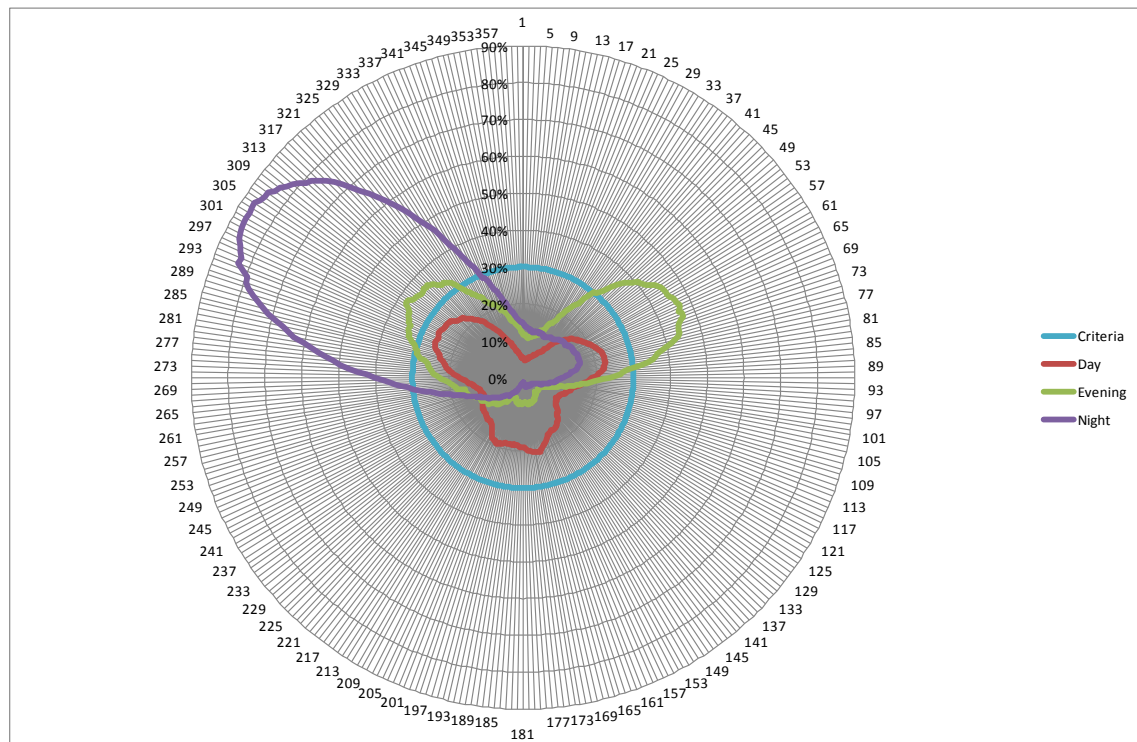
Autumn



Winter



Spring



Appendix L

Noise barrier location



Legend

Noise protection wall

Design Alignment

Foxground and Berry Bypass
Noise Protection Barrier Locations
Source: AECOM (2012)

