



Transport Infrastructure Development Corporation

North West Rail Link

Preferred project report

Volume 2 – Figures and drawings

May 2007



Contents

Appendix B

- Figure A: North West Rail Link Overview Figure
- Figure B: Artists impression – Franklin Road Station
- Figure C: Artists impression – Hills Centre Station
- Figure D: North West Rail Link direct connection options
- Figure E: North West Rail Link rail corridor options in the vicinity of Bella Vista
- Figure F: Station precinct planning process

Appendix C

Drawings showing the rail corridor as proposed in the concept plan

Appendix D

Indicative station precinct plans



Appendix B – Figures

Figure A: North West Rail Link Overview Figure

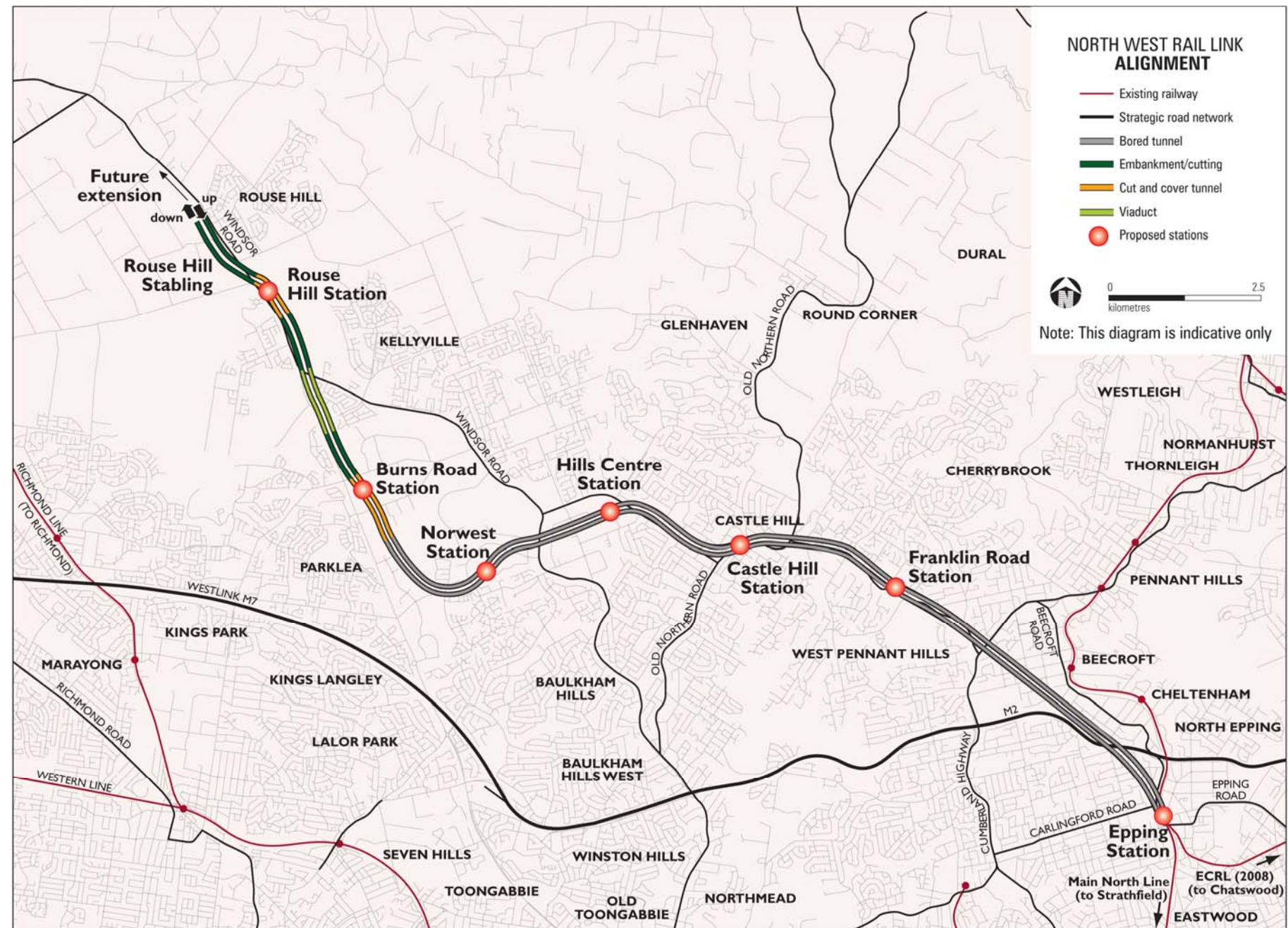


Figure B: Artists impression – Franklin Road Station



Figure C: Artists impression – Hills Centre Station



Figure D: North West Rail Link direct connection options

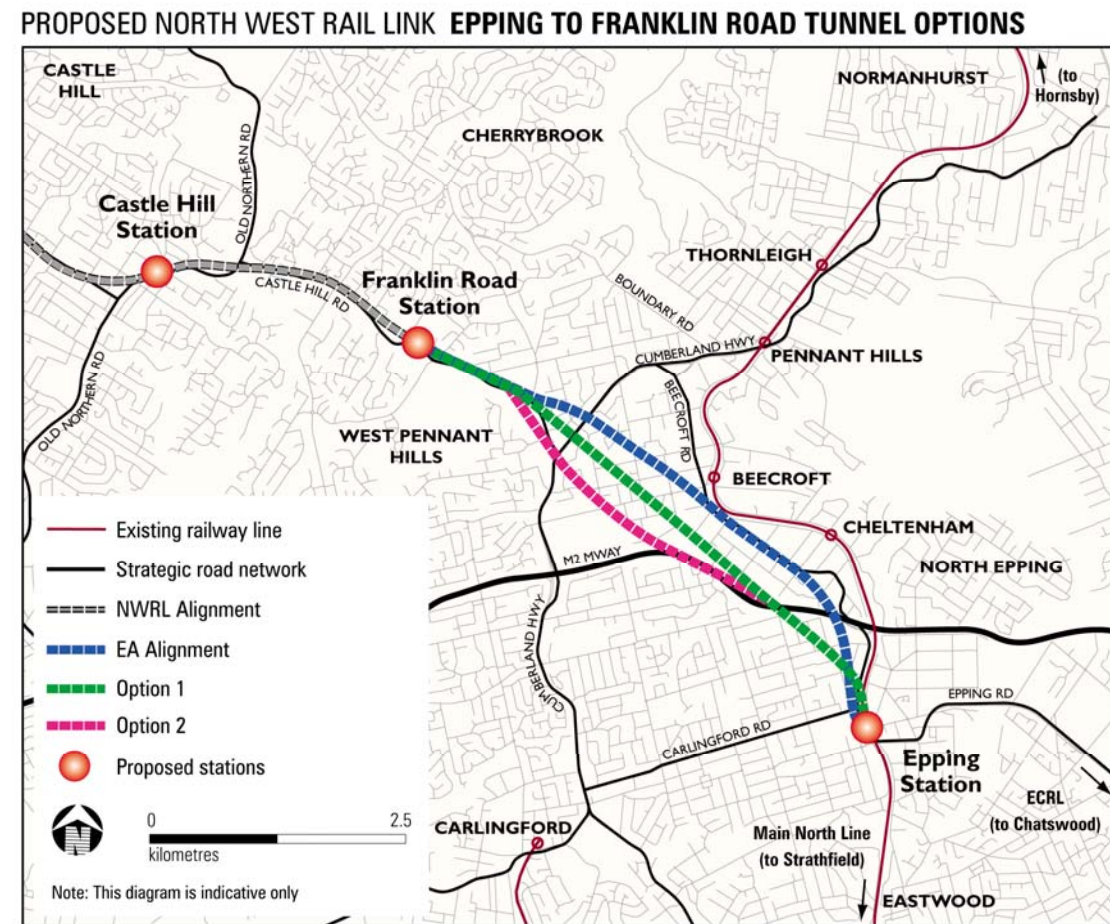


Figure E: North West Rail Link rail corridor options in the vicinity of Bella Vista

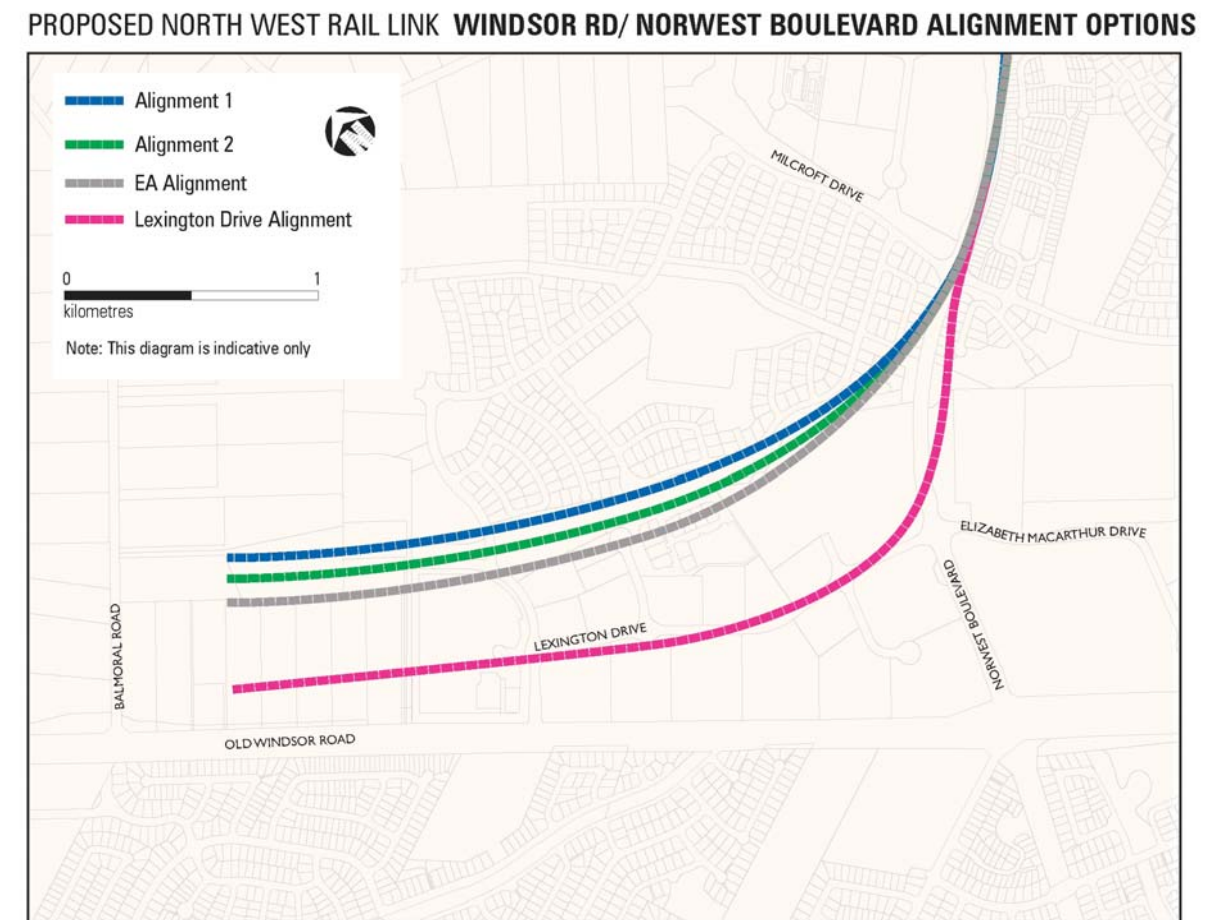


Figure F: Station precinct planning process

