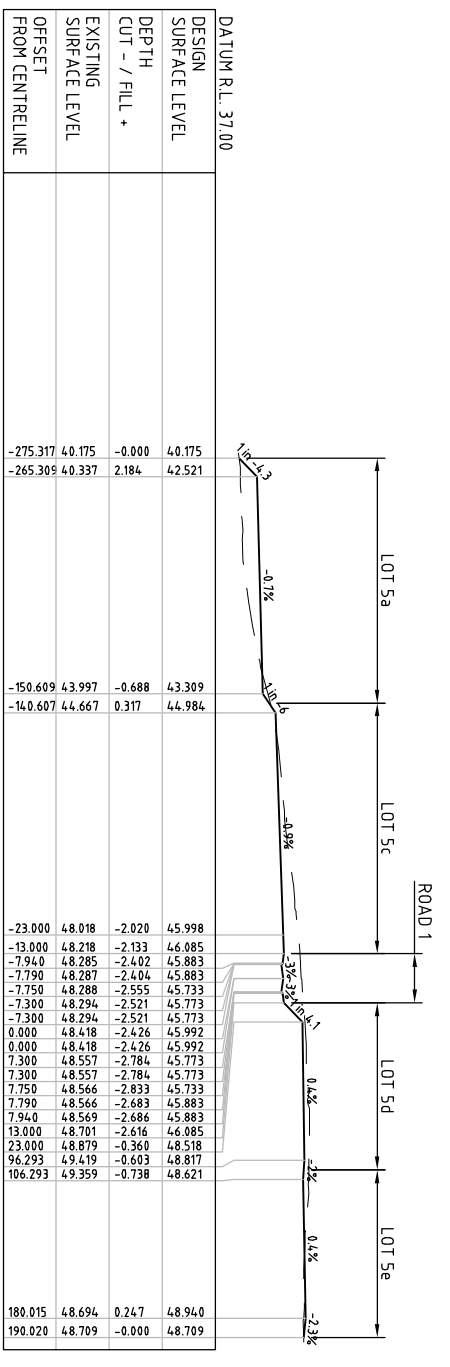
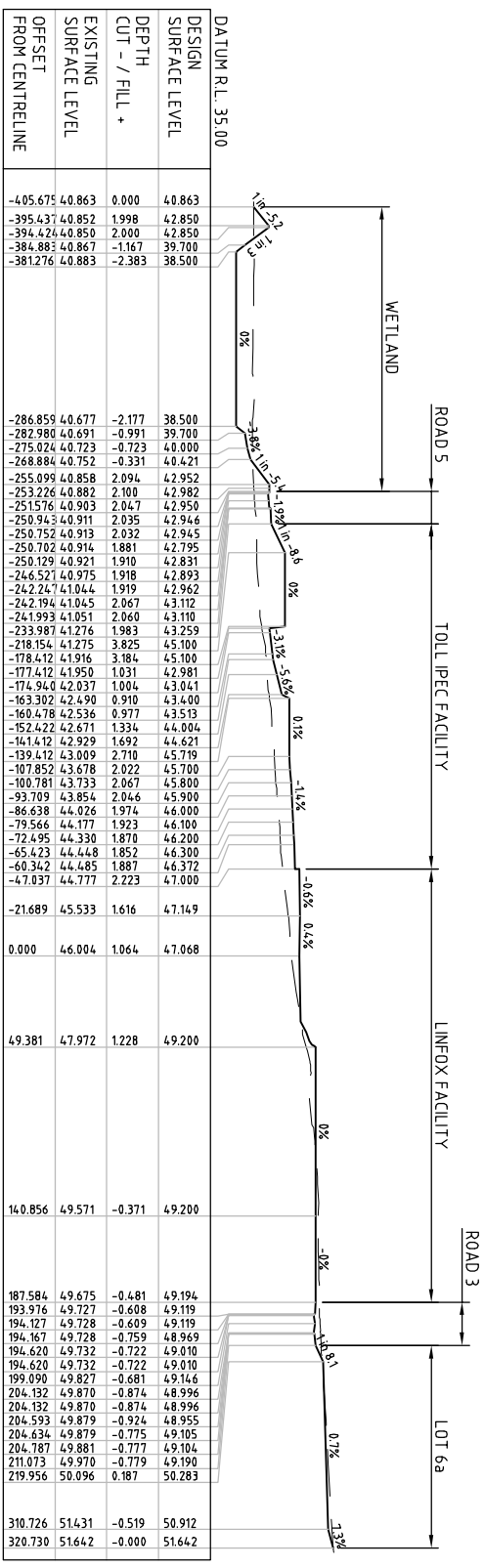


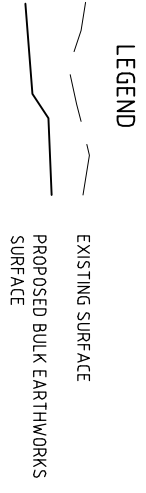
CH 900



CH 800



CH 700



NOTES:
 1. REFER TO DRAWING 21-18115-DA101 FOR LOCATION OF SITE CROSS SECTIONS ALIGNMENT 'A'.

No	Revision	Date	By	Check	Drawn
D	CONCEPT DESIGN REVISED TO INCLUDE TOLL IPEC CHANGES	06.11.12	SA	AM*	SA
C	CONCEPT DESIGN TO ACCOMPANY STWV APPLICATION	01.11.12	SA	AM*	SA
B	CONCEPT DESIGN REVISED TO REFERENCE MET/CASH APPLICATION	15.09.10	SA	CM*	SA
A	CONCEPT DESIGN TO ACCOMPANY DEVELOPMENT APPLICATION	08.07.09	SA	FC*	SA

0 5 10 15 20 25m
 SCALE 1:500 AT ORIGINAL SIZE (VERTICAL)

0 20 40 60 80 100m
 SCALE 1:2000 AT ORIGINAL SIZE (HORIZONTAL)

GHD

Level 6, 20 Smith Street Parramatta NSW 2150 Australia
 PO Box 788 Parramatta NSW 2124
 T 61 2 8898 8800 F 61 2 8898 8810
 E sydney@ghd.com W www.ghd.com

DO NOT SCALE

Drawn	Checked	Design
S. ATKINS	S. ATKINS	J. MENS SOO

Conditions of Use:
 This document may only be used by GHD's client (and any other person who has been authorised in writing by GHD) for the purposes for which it was prepared and must not be used by any other person for any other purpose.

Client: GOODMAN
Project: BUNGARRIBEE ESTATE - HUNTINGWOOD WEST
Title: BULK EARTHWORKS - SITE CROSS SECTIONS (ALIGNMENT 'A') - SHEET 3 OF 3

Scale: AS SHOWN

Copyright: A1
Drawing No.: 21-18115-DA108
Rev.: D

PRELIMINARY