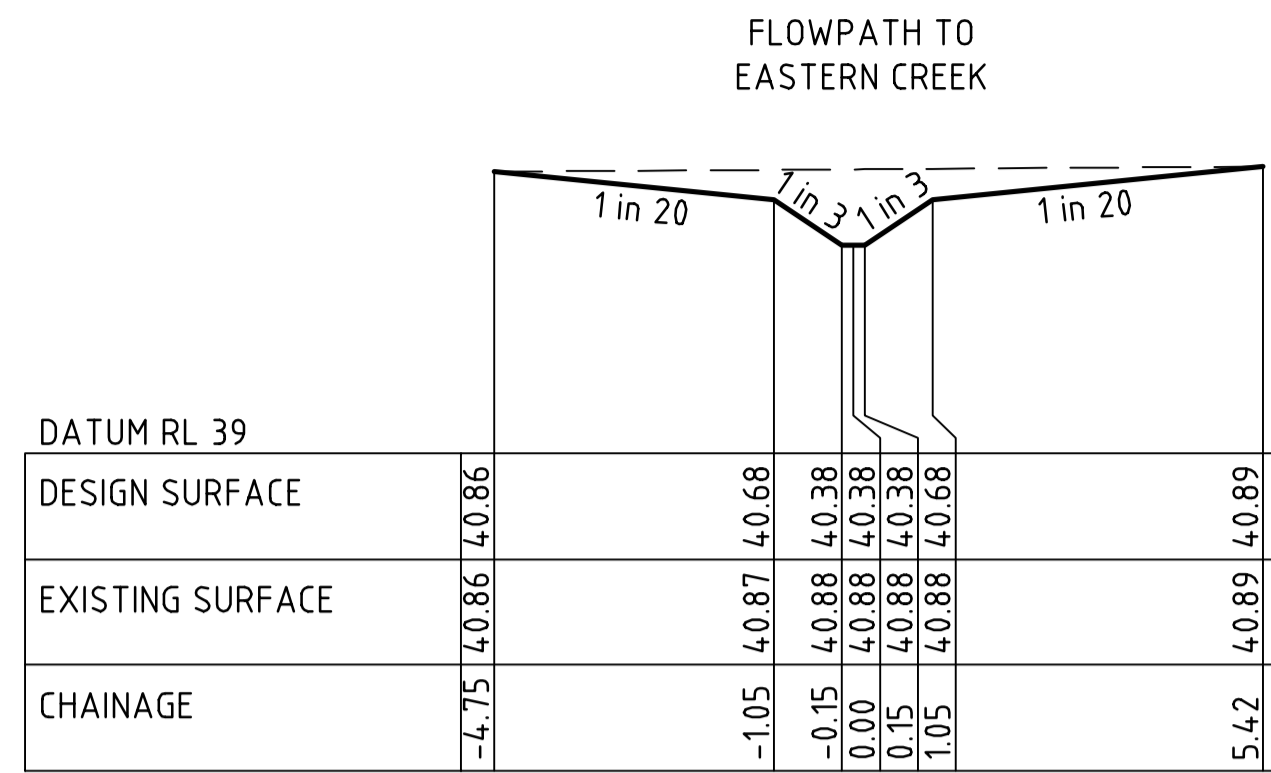


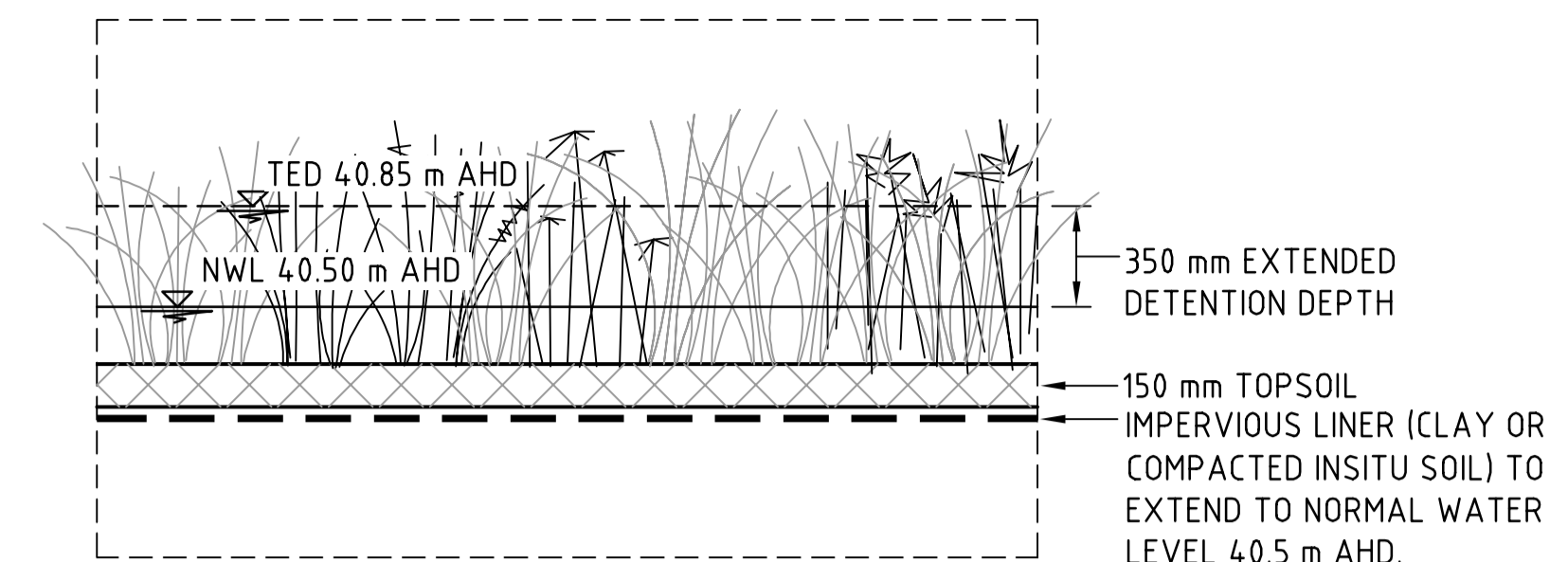
SCALE:- HOR 1:500 VERT 1:100

C SECTION
DA204

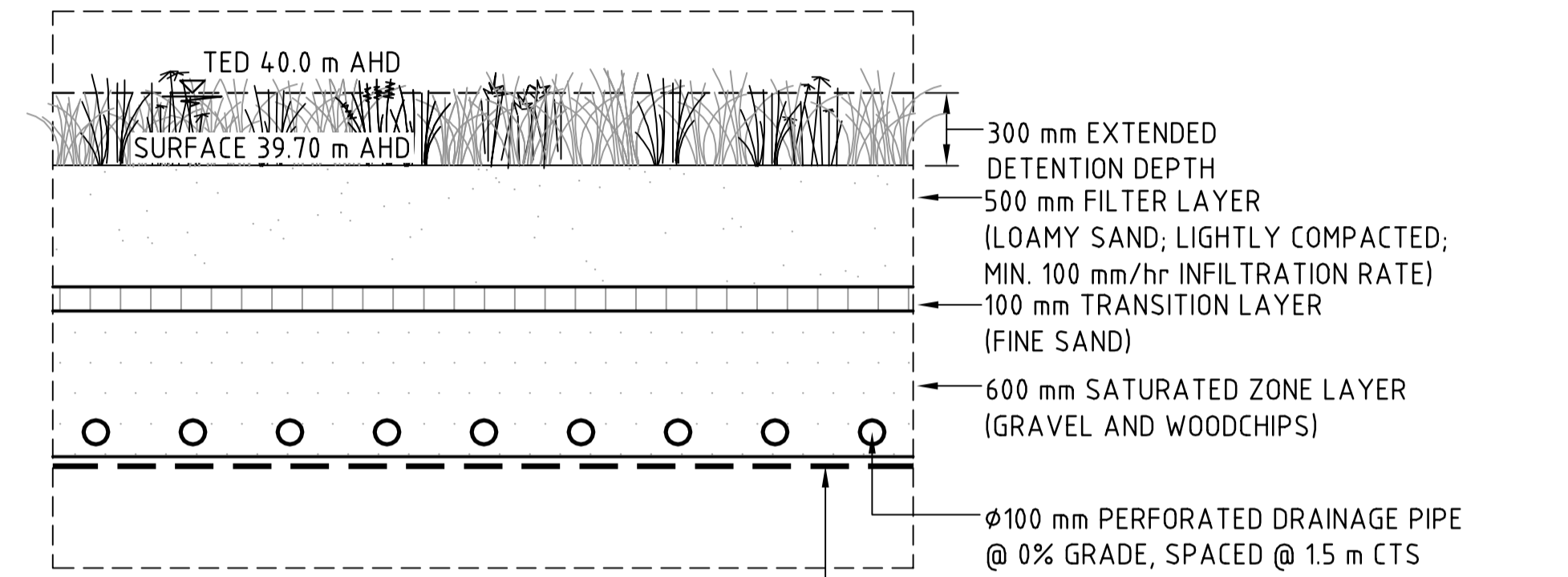


SCALE:- HOR 1:500 VERT 1:100

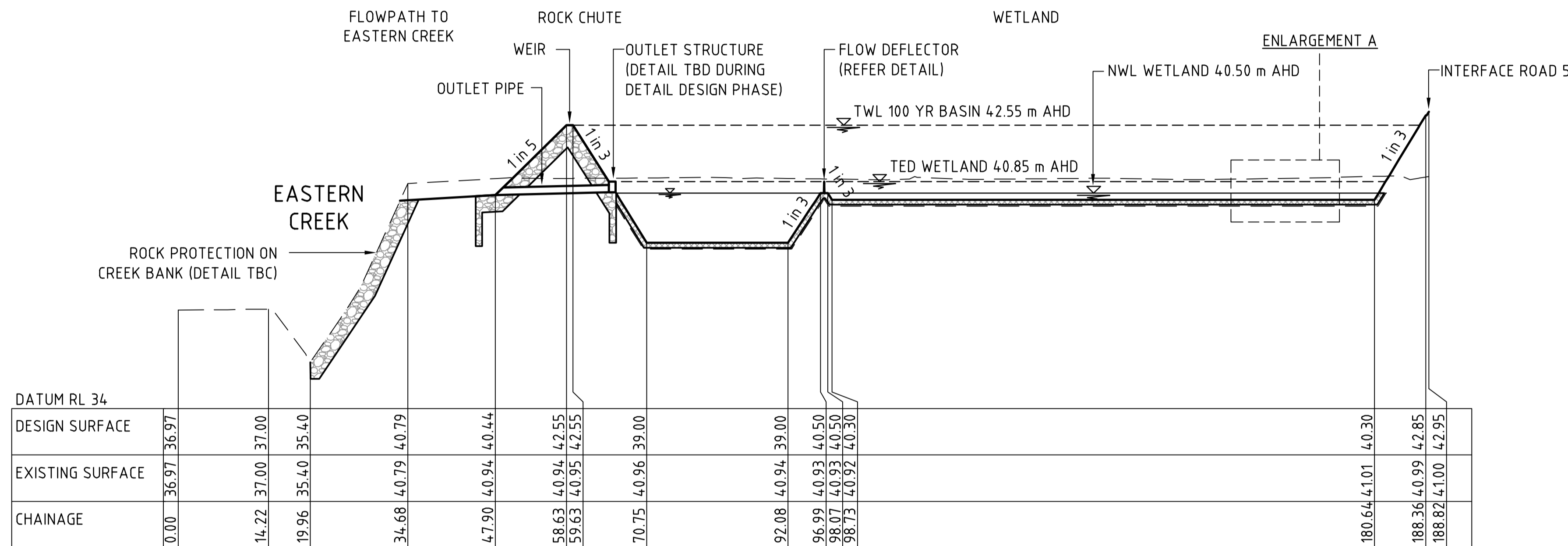
F SECTION
DA204



ENLARGEMENT A
WETLAND
TYPICAL DETAIL
NOT TO SCALE

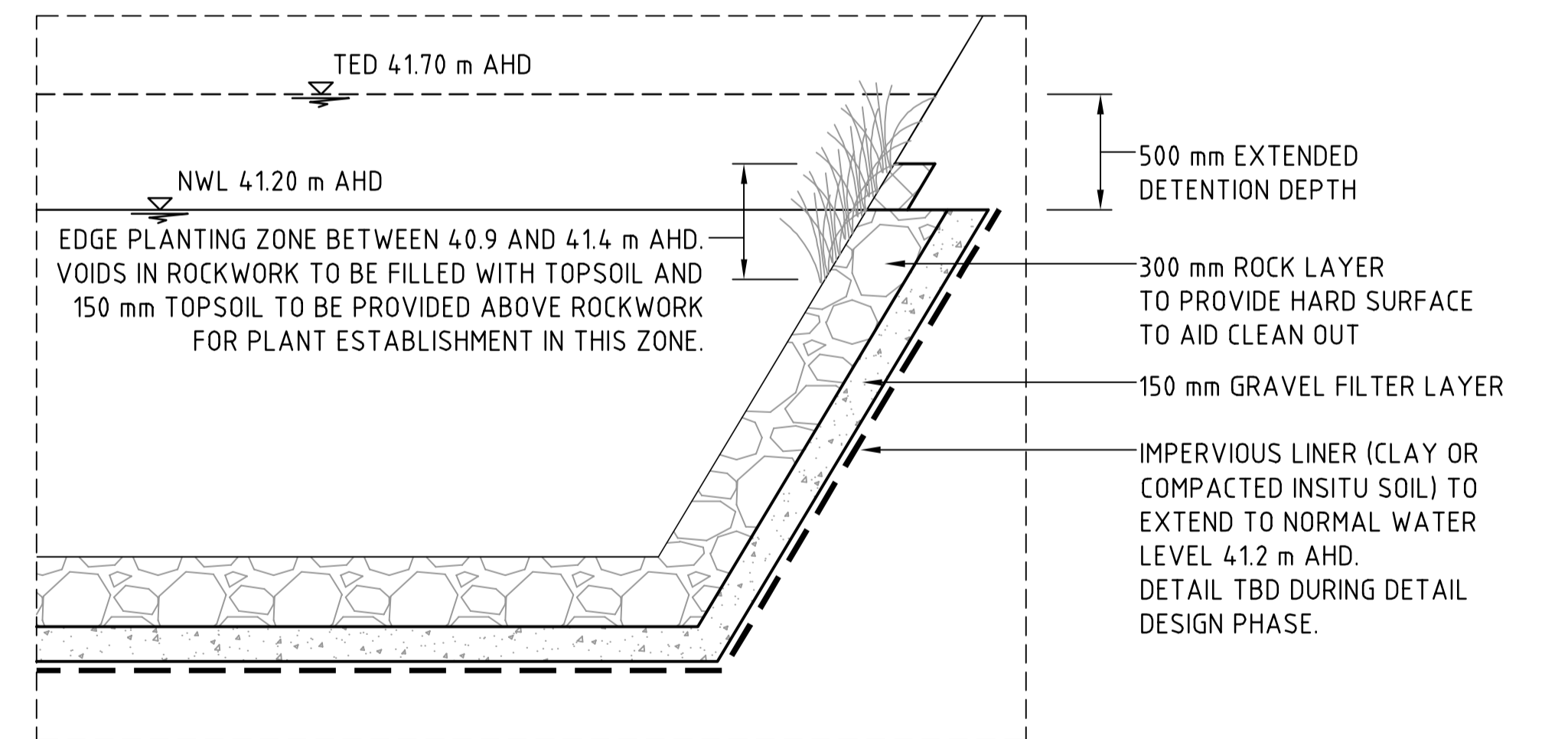


ENLARGEMENT B
BIORETENTION BASIN
TYPICAL DETAIL
NOT TO SCALE



SCALE:- HOR 1:500 VERT 1:100

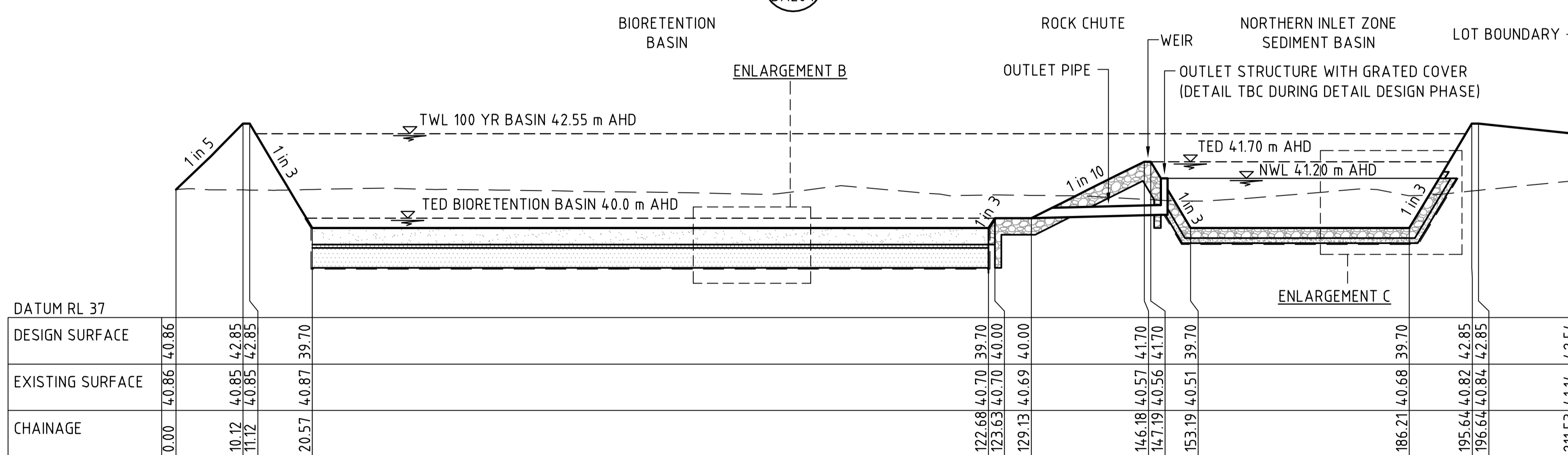
B SECTION
DA204



ENLARGEMENT C
INLET ZONE SEDIMENT BASIN
TYPICAL DETAIL
NOT TO SCALE

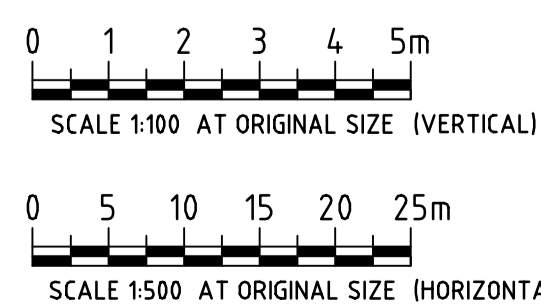
NOTES:

- FOR DETAILS OF ECO VERGE REFER TO LANDSCAPE DRAWINGS.
- ALL PIPES TO BE 375 DIA RCP UNLESS NOTED OTHERWISE.
- STORMWATER DRAINAGE DETAILS PREPARED BY EDAW AND REPRODUCED BY GHD.



SCALE:- HOR 1:500 VERT 1:100

A SECTION
DA204



DO NOT SCALE

Conditions of Use.
This document may only be used by GHD's client (and any other person who GHD has agreed can use this document) for the purpose for which it was prepared and must not be used by any other person or for any other purpose.

Drawn S. ATKINS	Designer EDAW
Drafting Check	Design Check
Approved (Project Director)	Date
Scale AS SHOWN	This Drawing must not be used for Construction unless signed as Approved

Client GOODMAN BUNGARRIBEE ESTATE - HUNTINGWOOD WEST	Original Size A1
Project STORMWATER DRAINAGE WORKS SECTIONS & DETAILS - SHEET 1 OF 2	Drawing No: 21-18115-DA205
Title	Rev: C