









- LEGEND**
-  SITE BOUNDARY
  -  PROPOSING BUS ROUTE
  -  BUS ROUTE
  -  BUS STOP
  -  PROPOSING BUS STOP
  -  PEDESTIAN/ CYCLEWAY
  -  FOOTPATH
  -  100yr FLOOD LINE

Note: Red sheet boundary depicts area of altered masterplan layout.

Rev. No.	Description	Date	Drawn	Approved
00	ISSUE FOR SECTION 75	15/11/12	JBS	ME

**DEVELOPMENT APPLICATION**

TRACT CONSULTANTS PTY LTD  
 ACN 055 213 942  
 LEVEL 8, 80 MOUNT STREET  
 NORTH SYDNEY  
 NEW SOUTH WALES 2060 AUSTRALIA  
 TELEPHONE 02 9564 3723  
 FACSIMILE 02 9564 3825  
 E-mail sydney@tract.net.au



**BUNGARRIBEE INDUSTRIAL ESTATE  
 INFRASTRUCTURE WORKS  
 PUBLIC ACCESS PLAN**

Drawn	Checked	Approved	Scale	Date
ABS	ME	GG	1:2500 @ A1	15/11/12
Project Number	Drawing Number	Revision		
2120489	LD 1003	00		