

View looking East down Argyle Street

Note: These 3D views illustrate the visual impact of the proposal in the context of future development on nearby sites in accordance with permitted maximum building heights.



Westfield

 **GIC**

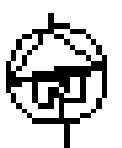
Westfield
RETAIL TRUST

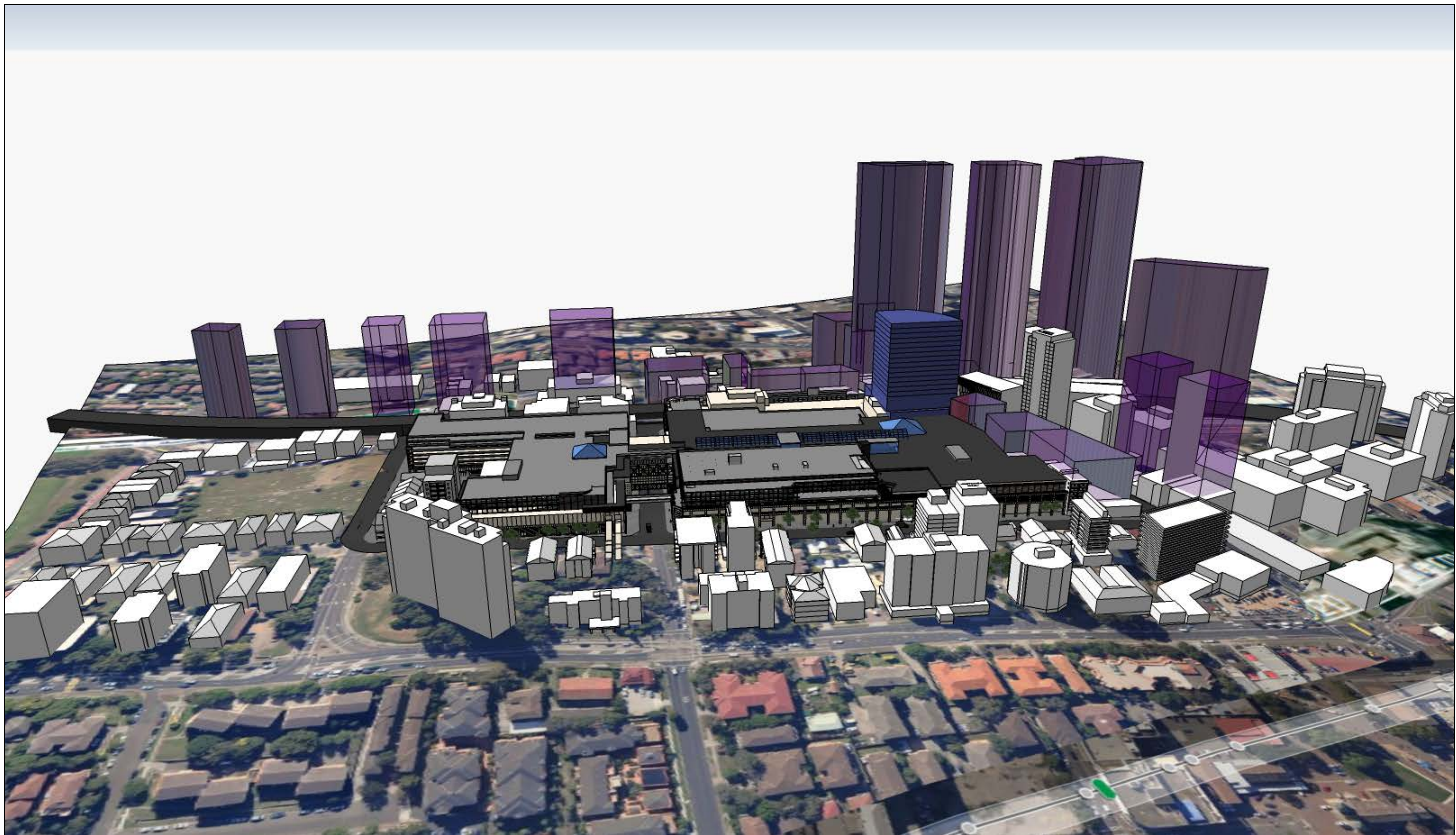
WESTFIELD PARRAMATTA **PART 3A**
View Impact Analysis within Future CBD Development Context

NOVEMBER 2012

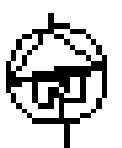


Higher level view from South West looking North East





High level view from South West looking North East



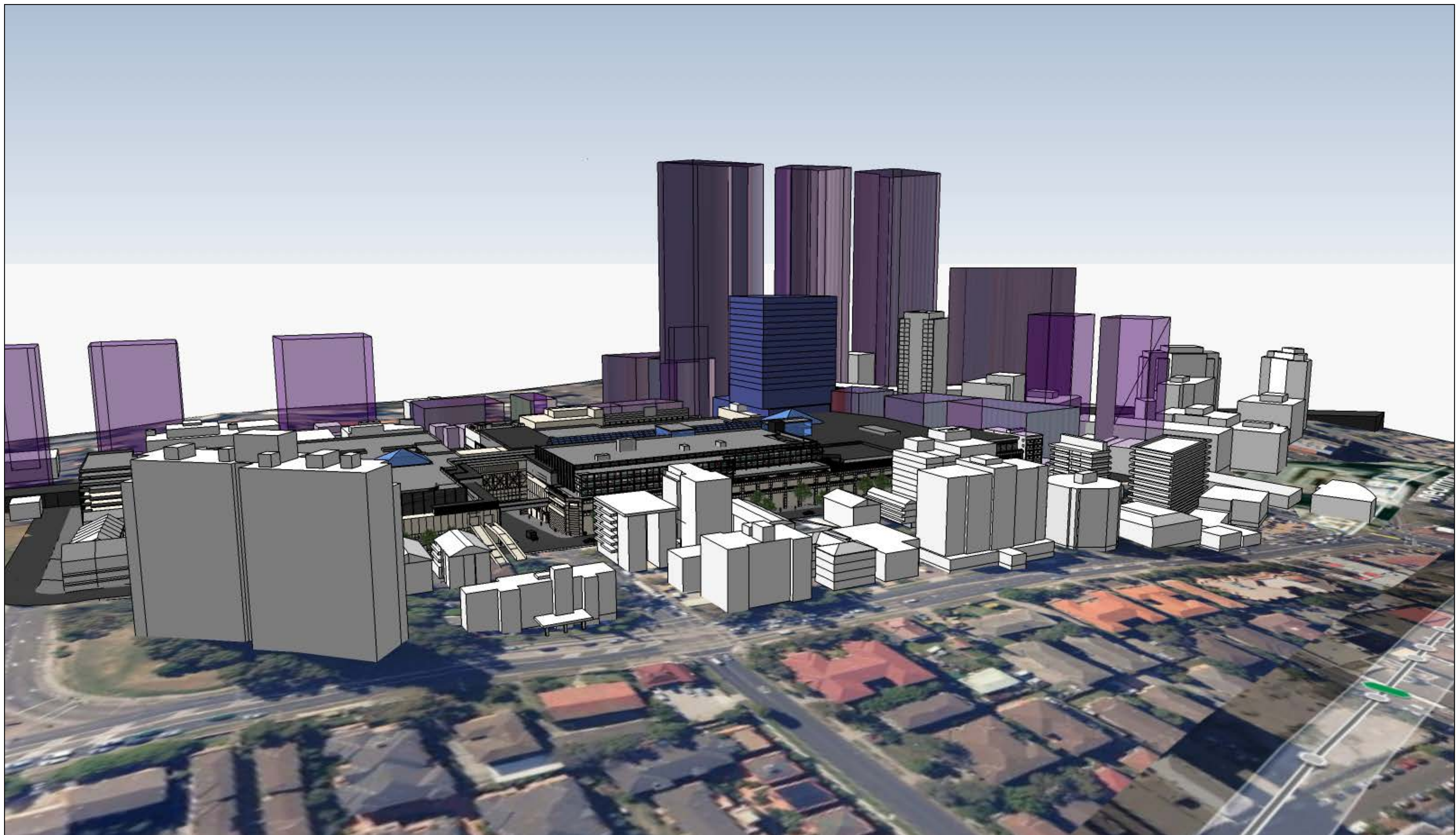
Westfield

 **GIC**

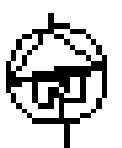
Westfield
RETAIL TRUST

WESTFIELD PARRAMATTA **PART 3A**
View Impact Analysis within Future CBD Development Context

NOVEMBER 2012



Lower level view from South West looking North East



Westfield

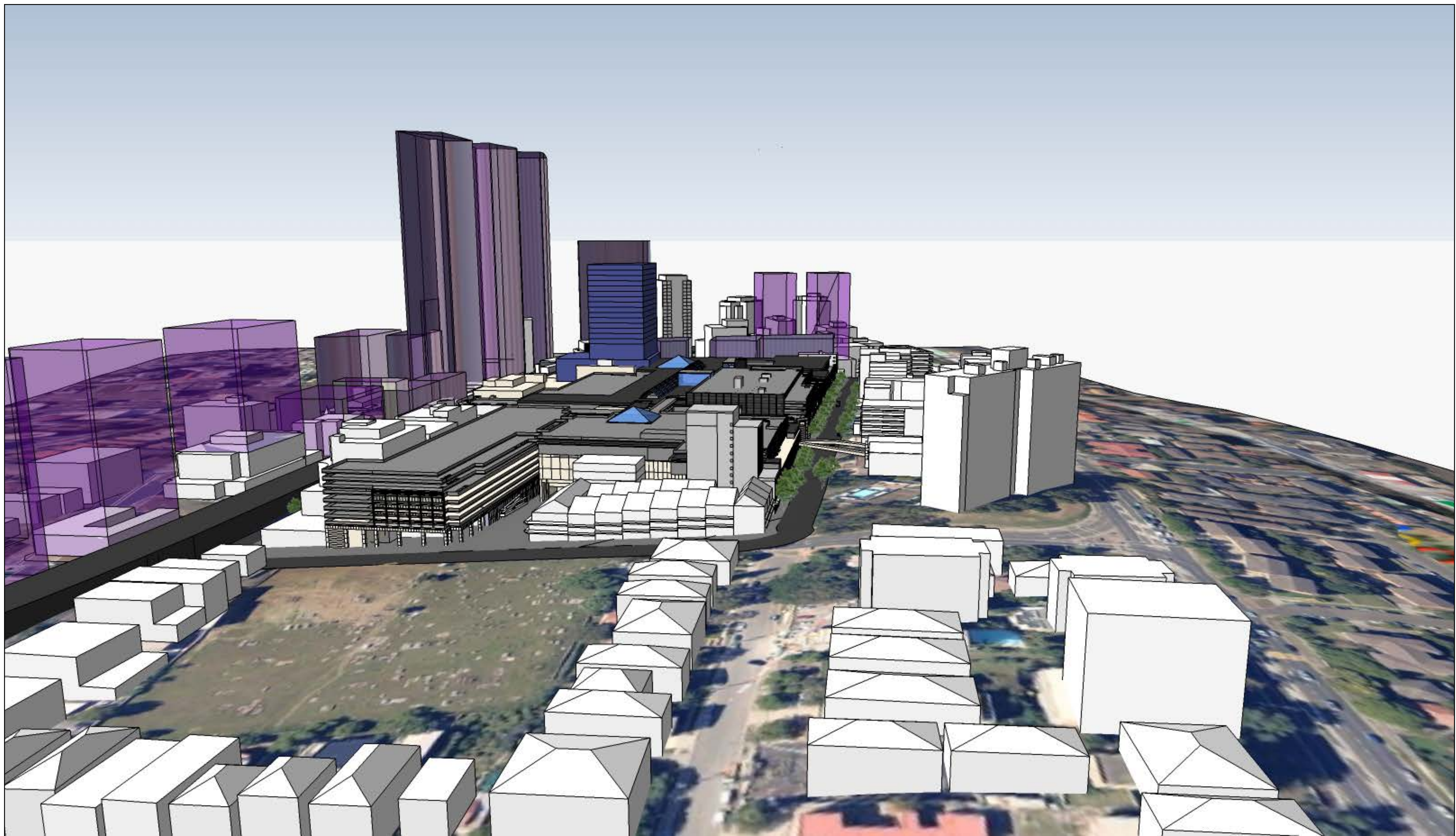


GIC

Westfield
RETAIL TRUST

WESTFIELD PARRAMATTA **PART 3A**
View Impact Analysis within Future CBD Development Context

NOVEMBER 2012



View from West looking East



Westfield



Westfield
RETAIL TRUST

WESTFIELD PARRAMATTA **PART 3A**
View Impact Analysis within Future CBD Development Context

NOVEMBER 2012