



# Minto Renewal Project Master Plan Preliminary Assessment Report

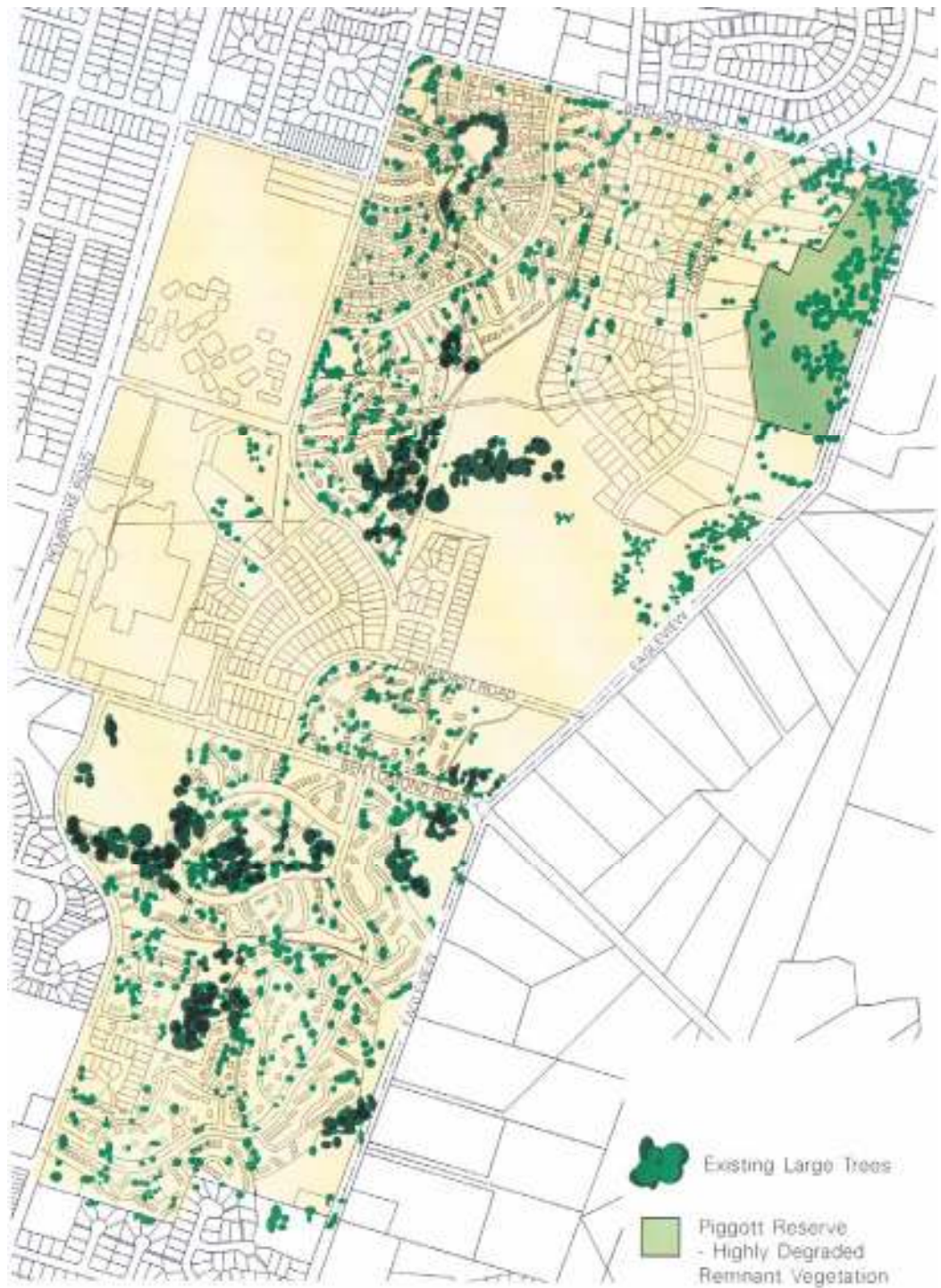


Figure 11. Existing Trees



# Minto Renewal Project Master Plan

## Preliminary Assessment Report

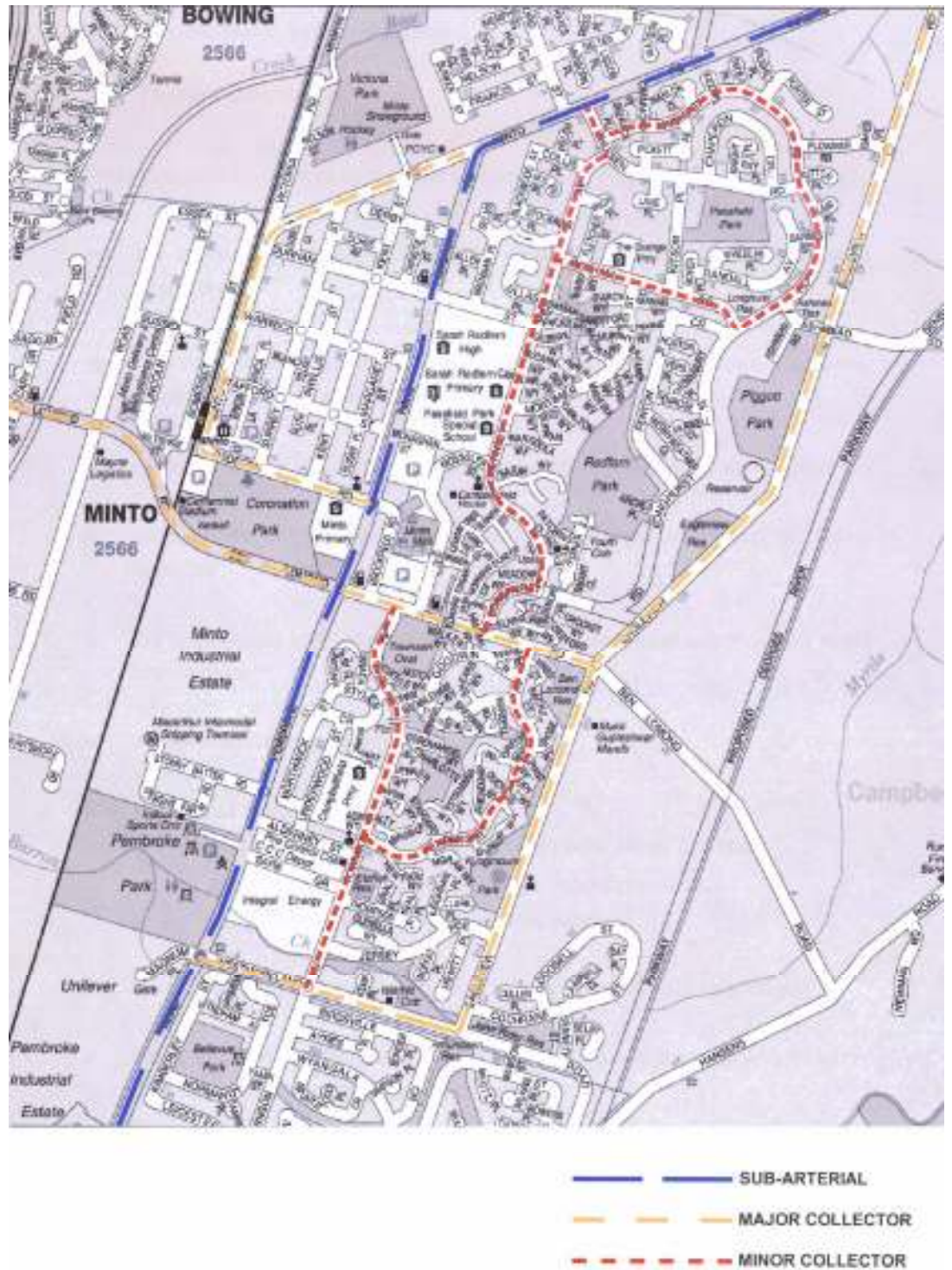


Figure 12. Existing Road Hierarchy



# Minto Renewal Project Master Plan Preliminary Assessment Report

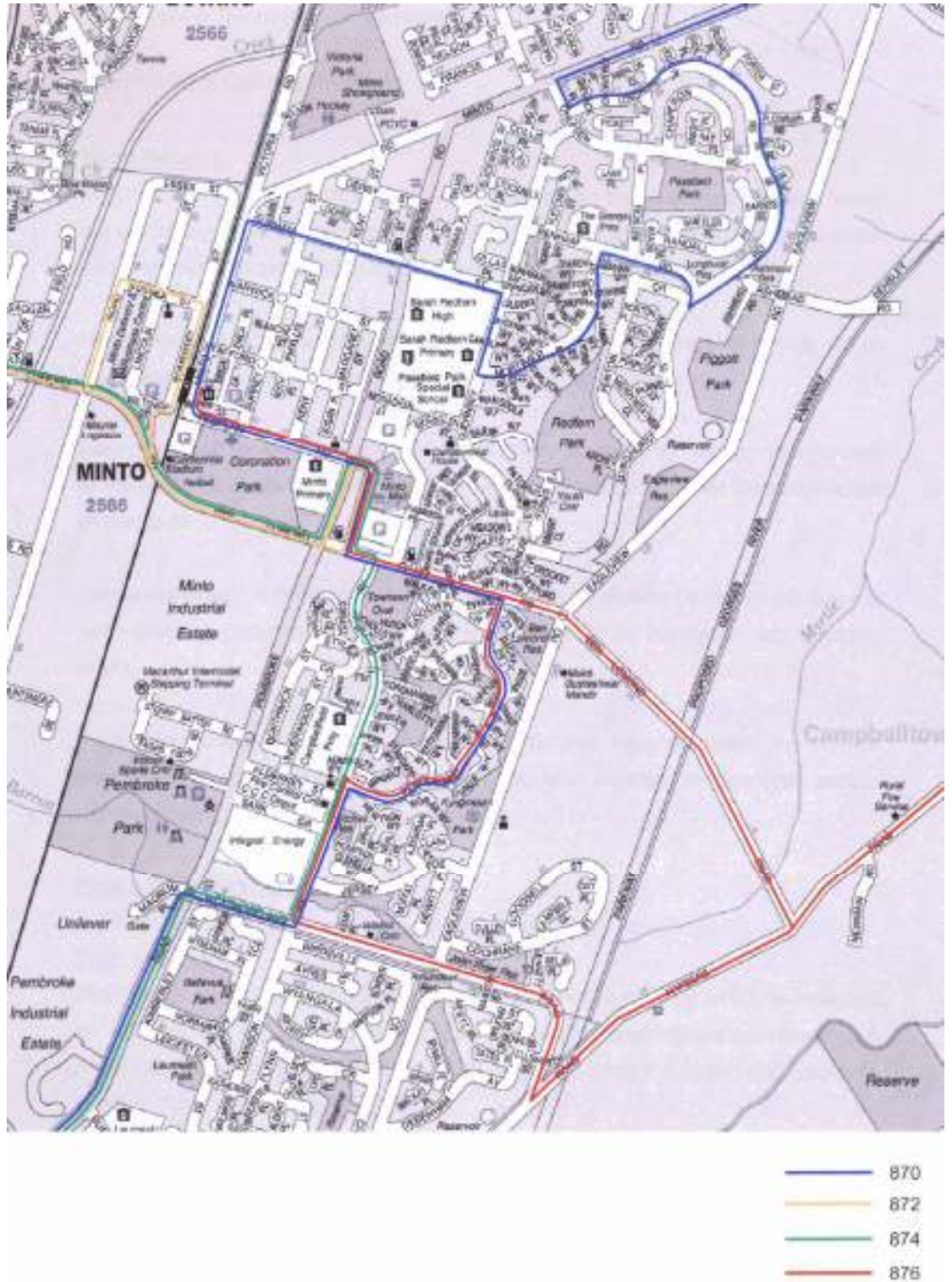


Figure 13. Existing Public Transport Services



# Minto Renewal Project Master Plan

## Preliminary Assessment Report

---



**Figure 14. Existing Open Space**

---



# Minto Renewal Project Master Plan Preliminary Assessment Report

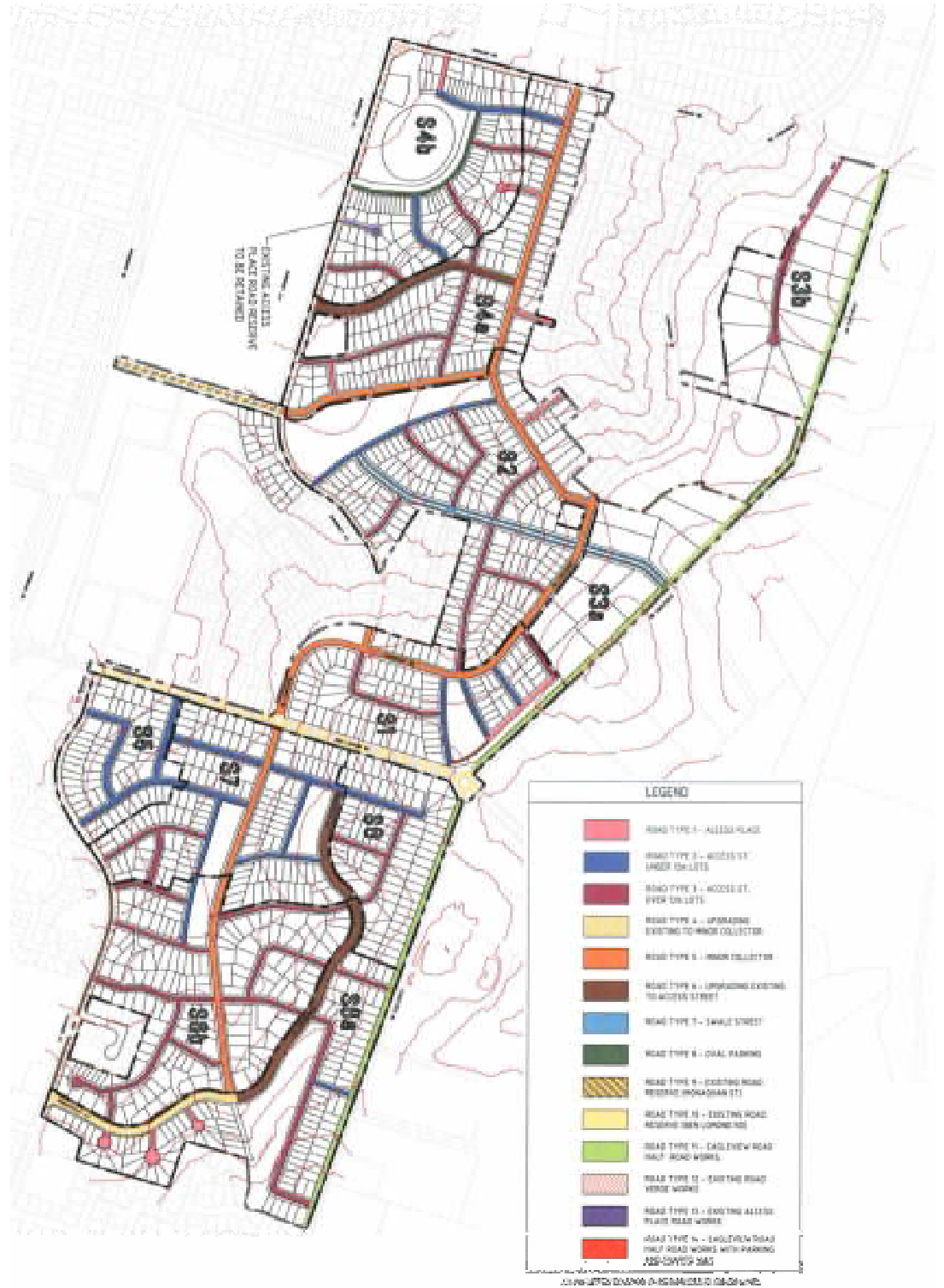


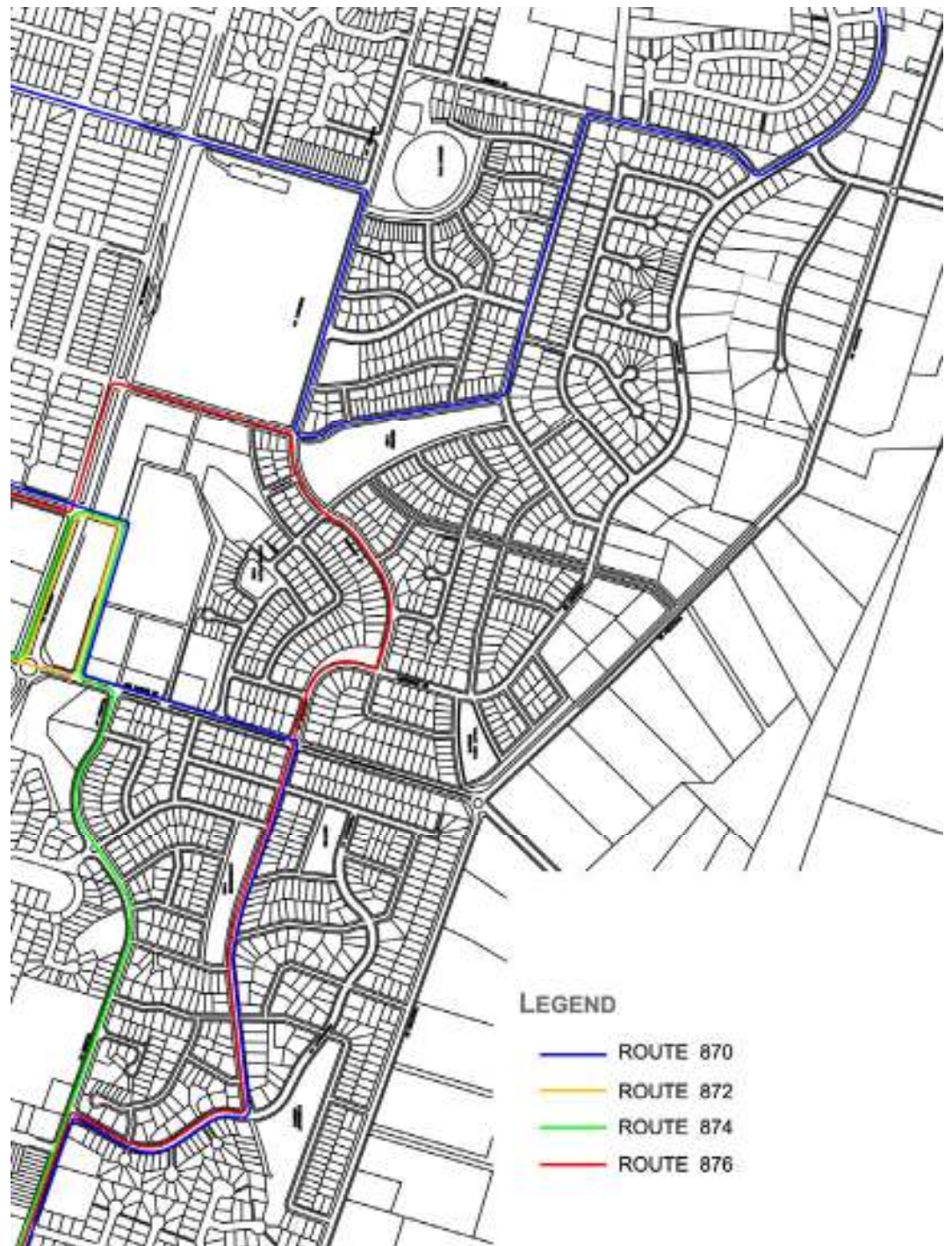
Figure 15. Proposed Street Hierarchy



# Minto Renewal Project Master Plan

## Preliminary Assessment Report

---



**Figure 16. Proposed Bus Routes**

---



# Minto Renewal Project Master Plan

## Preliminary Assessment Report

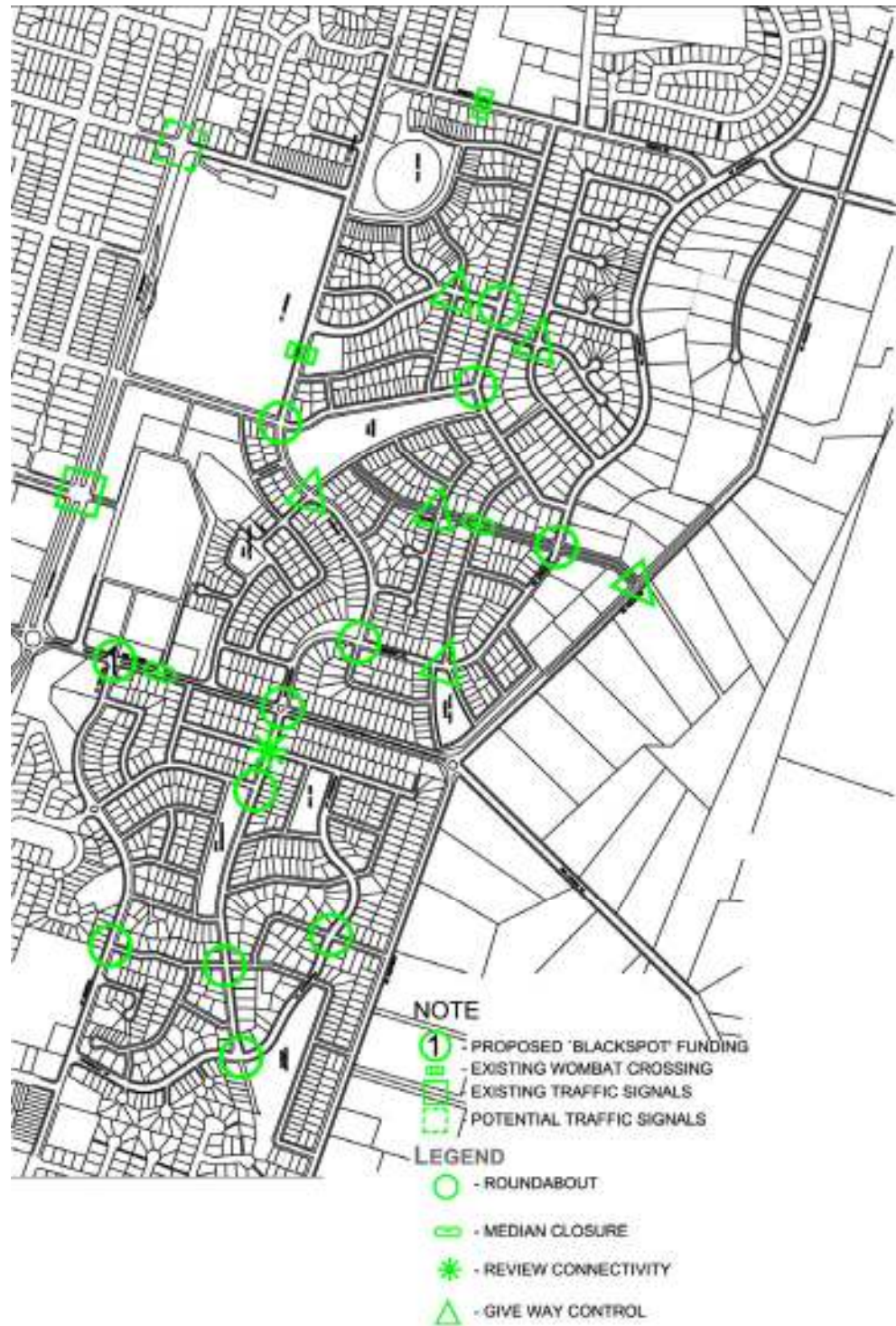


Figure 17. Traffic Management Measures

# Minto Renewal Project Master Plan

## Preliminary Assessment Report



Figure 18. Proposed Cycle Routes



# Minto Renewal Project Master Plan

## Preliminary Assessment Report



Figure 19. Water Cycle Management Concept Plan

# Minto Renewal Project Master Plan

## Preliminary Assessment Report

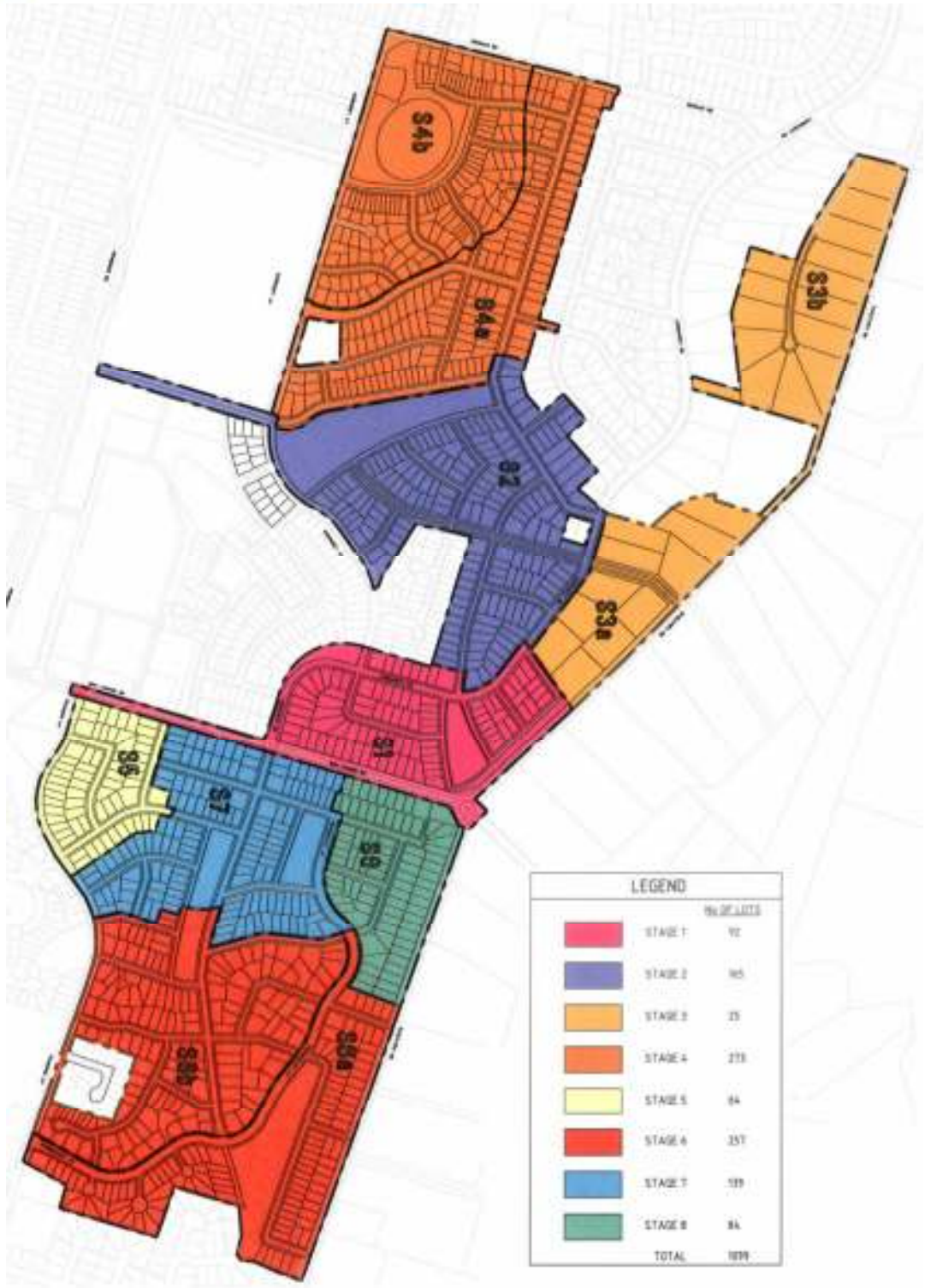


Figure 20. Staging Plan

# Minto Renewal Project Master Plan

## Preliminary Assessment Report

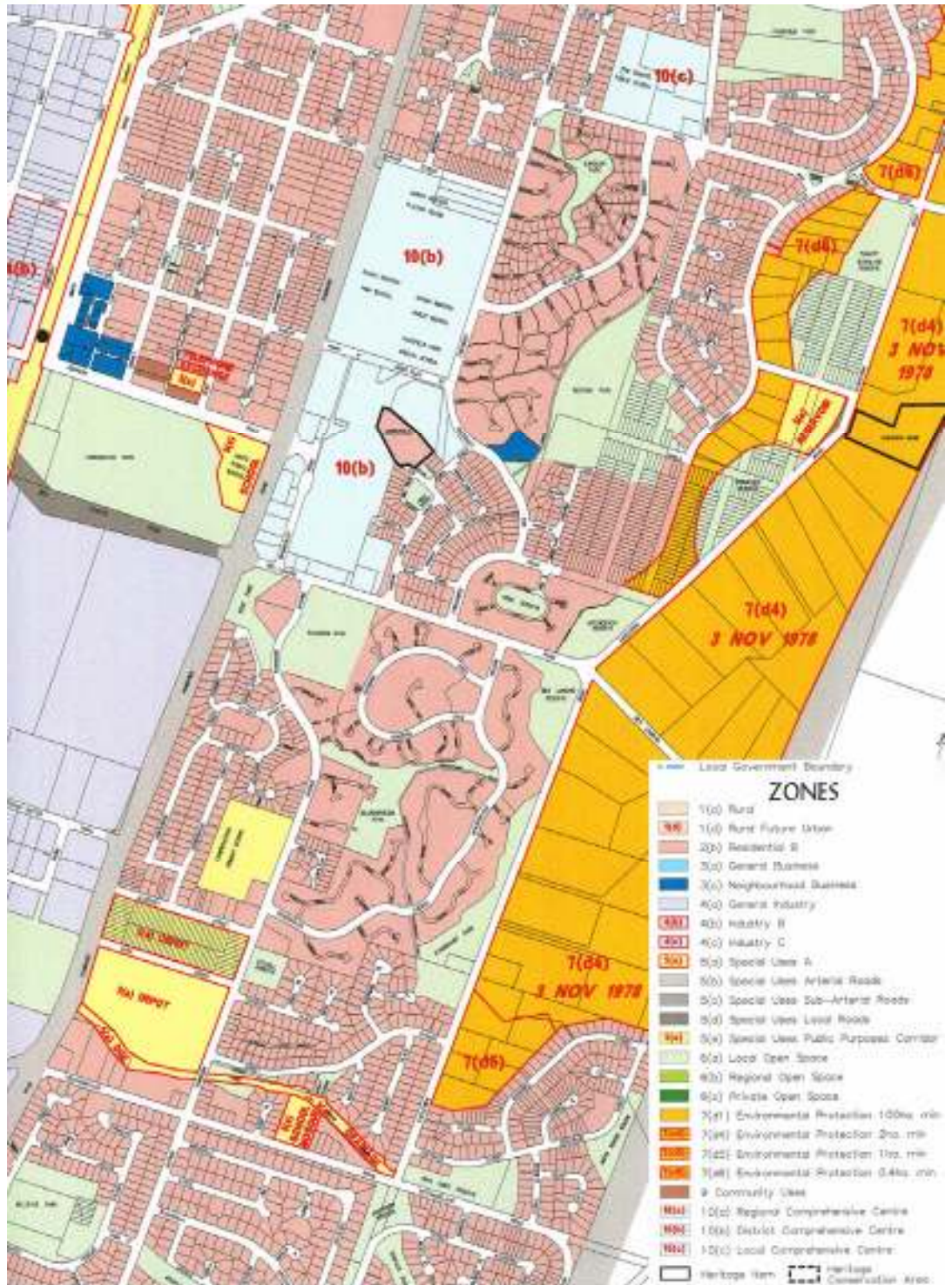


Figure 21. Existing Zoning