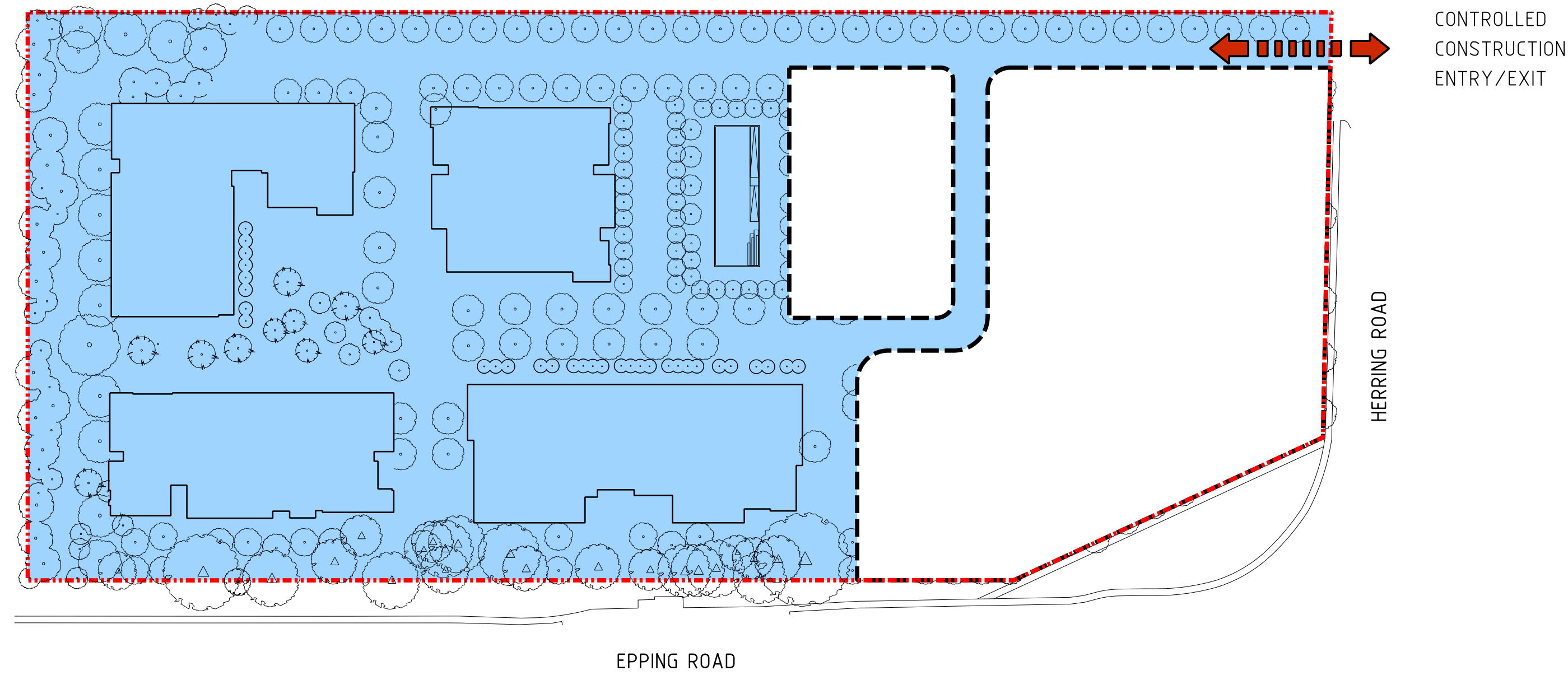
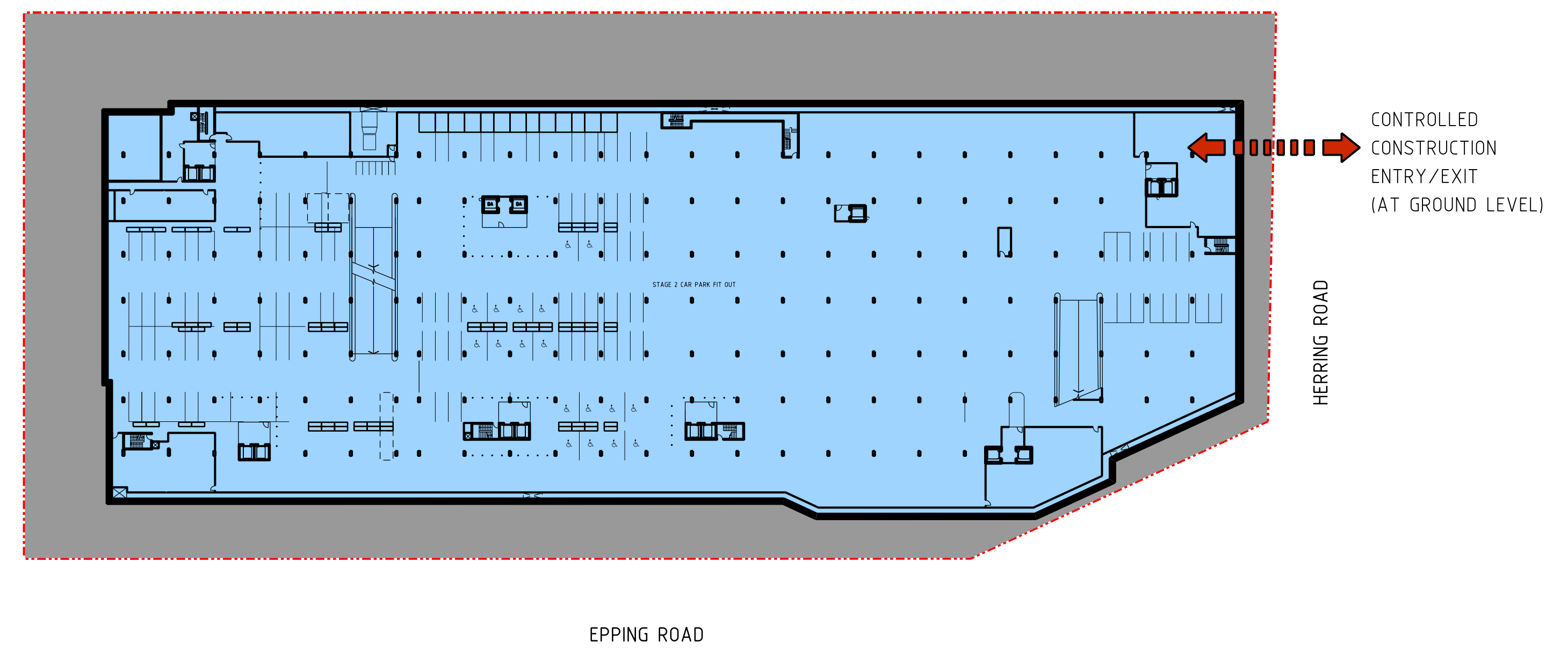


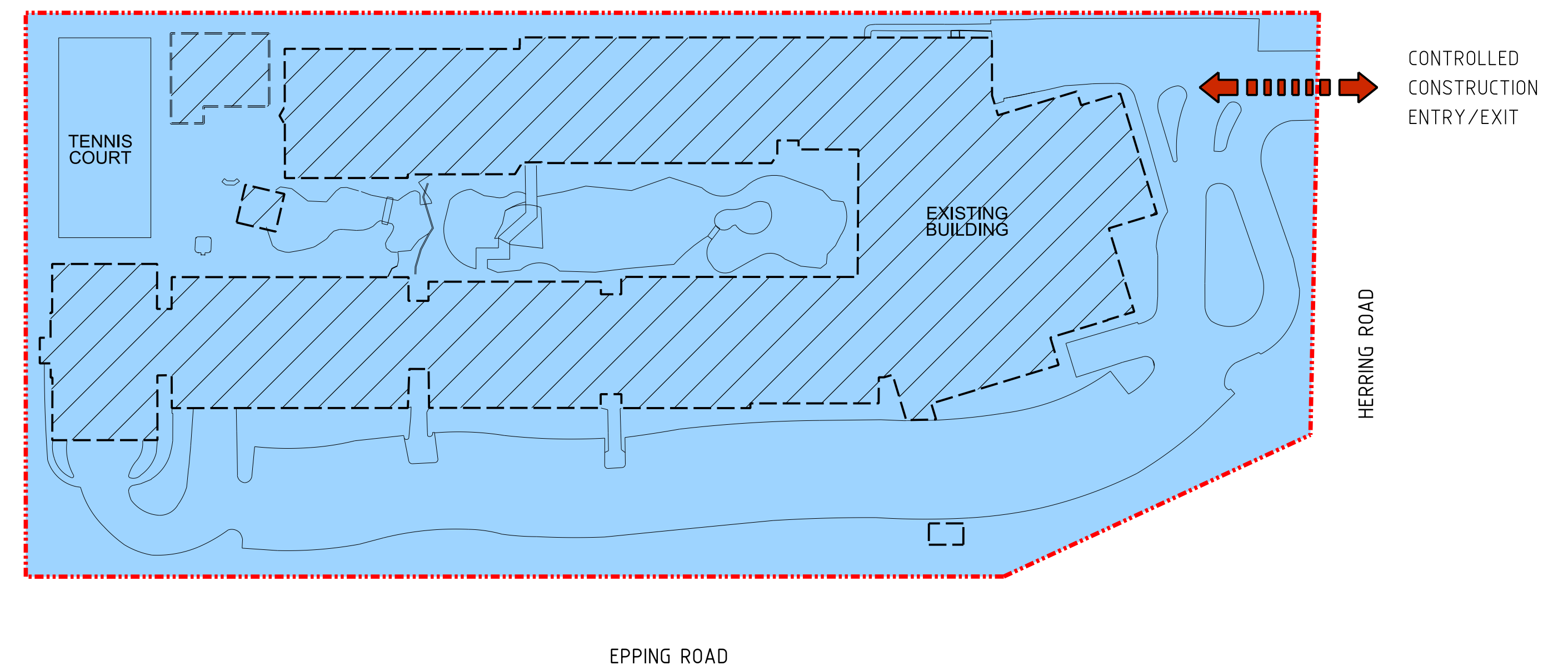
D CONSTRUCTION STAGE 2
APARTMENT BUILDINGS & LANDSCAPE



C CONSTRUCTION STAGE 1
APARTMENT BUILDINGS & LANDSCAPE



B EXCAVATION AND CONSTRUCTION
STAGE 1 BASEMENT LEVELS



A DEMOLITION

EXTENT OF WORK

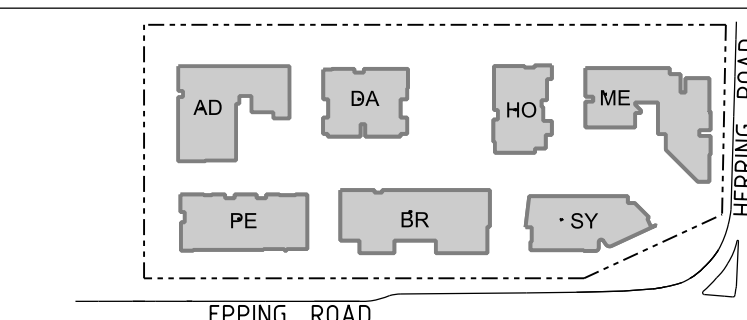
Revisions	No	Date	Description	Ver	App'd
A	21.01.11	PART 3A SUBMISSION			
B	09.12.11	PREFERRED PROJECT			
C	17.06.13	75W SUBMISSION			

Do not scale drawings. Use figured dimensions only. Check & verify levels and dimensions on site prior to the commencement of any work, the preparation of shop drawings or the fabrication of components.

This drawing is the copyright of Allen Jack + Cotter Architects and is protected under the Copyright Act 1968. Do not alter, reproduce or transmit in any form, or by any means without the express permission of Allen Jack + Cotter Architects.

Nominated Architects: Michael Heenan 5264, Peter Ireland 6661

Site Location Plan



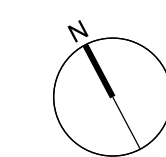
Client

Architect

AJ+C
ALLEN JACK+COTTER
79 Myrtle Street Chippendale NSW 2008 AUSTRALIA
ph +61 2 9311 8222 fx +61 2 9311 8200 abn 53 003 782 250

Project
MACQUARIE PARK VILLAGE
110-114 HERRING ROAD
MACQUARIE PARK

Proj No. 10_030



Drawing Title
STAGING DIAGRAM

Drawing Status
NOT FOR CONSTRUCTION

Scale
Drawing No
DA0100

Issue
C