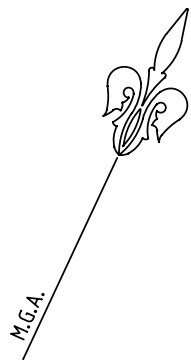
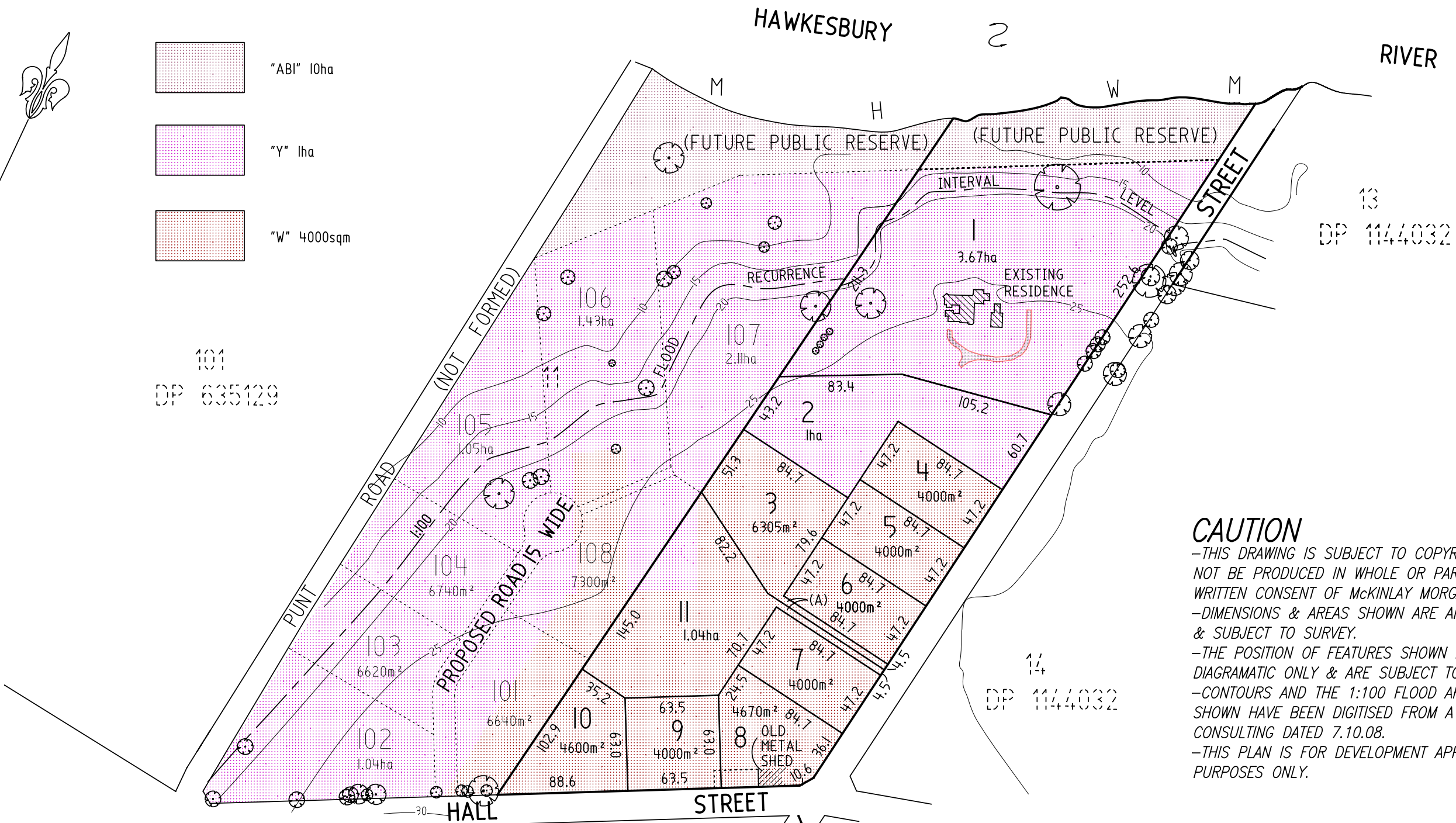


NOT TO BE USED FOR CONSTRUCTION UNLESS APPROPRIATELY STAMPED BY COUNCIL OR CERTIFIER



- "ABI" 10ha
- "Y" 1ha
- "W" 4000sqm

101
DP 635129



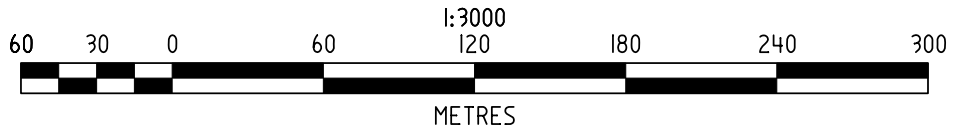
13
DP 1144032

14
DP 1144032

CAUTION
 -THIS DRAWING IS SUBJECT TO COPYRIGHT. IT MUST NOT BE PRODUCED IN WHOLE OR PART WITHOUT PRIOR WRITTEN CONSENT OF MCKINLAY MORGAN & ASSOCIATES.
 -DIMENSIONS & AREAS SHOWN ARE APPROXIMATE ONLY & SUBJECT TO SURVEY.
 -THE POSITION OF FEATURES SHOWN MAY BE DIAGRAMATIC ONLY & ARE SUBJECT TO SURVEY.
 -CONTOURS AND THE 1:100 FLOOD ARI CONTOUR SHOWN HAVE BEEN DIGITISED FROM A PLAN BY BROWN CONSULTING DATED 7.10.08.
 -THIS PLAN IS FOR DEVELOPMENT APPLICATION PURPOSES ONLY.

(A) PROPOSED RECIPROCAL RIGHTS OF CARRIAGE WAY AND EASEMENTS FOR SERVICES EACH 4.5 WIDE

LOT LAYOUT OVER ADJOINING PROPERTY (LOTS 101-106) IS INDICATIVE ONLY TO SHOW POTENTIAL



F		0	5	10	15	20	25	MILLIMETRES AT A3	50	55	60	65	70	75
E	DESIGN BY	AE												
D	SURVEY BY	-												
C	CALCS BY	AE												
B	DRAWN BY	SR/GD												
8-8-13	A	FUTURE RESERVE AND ADJOINING AMENDED												
Date	REVISION	CHECKED BY												

MCKINLAY MORGAN & ASSOCIATES Pty Ltd.
 ACN 003 750 525 ABN 23 003 750 525
 CONSULTING SURVEYORS - PROJECT MANAGERS
 122 Macquarie Street, Windsor NSW 2756
 Phone: 4577 6011 Fax: 4577 4910
 Email: mail@mckinlaymorgan.com.au www.mckinlaymorgan.com.au

DATE	4/12/2012	CLIENT NAME	FALSON & ASSOC.
FILE No.	88248/12	LOCALITY	PITT TOWN
COUNCIL REF		LGA	HAWKESBURY
		PLAN No.	88248-DA-3
		C.FILE:	8824812DA3-A.DWG
PLAN OF PROPOSED SUBDMISION OF LOT 12, DP 1021340 AT PITT TOWN			SHEET No. 1 OF 1 SHEETS