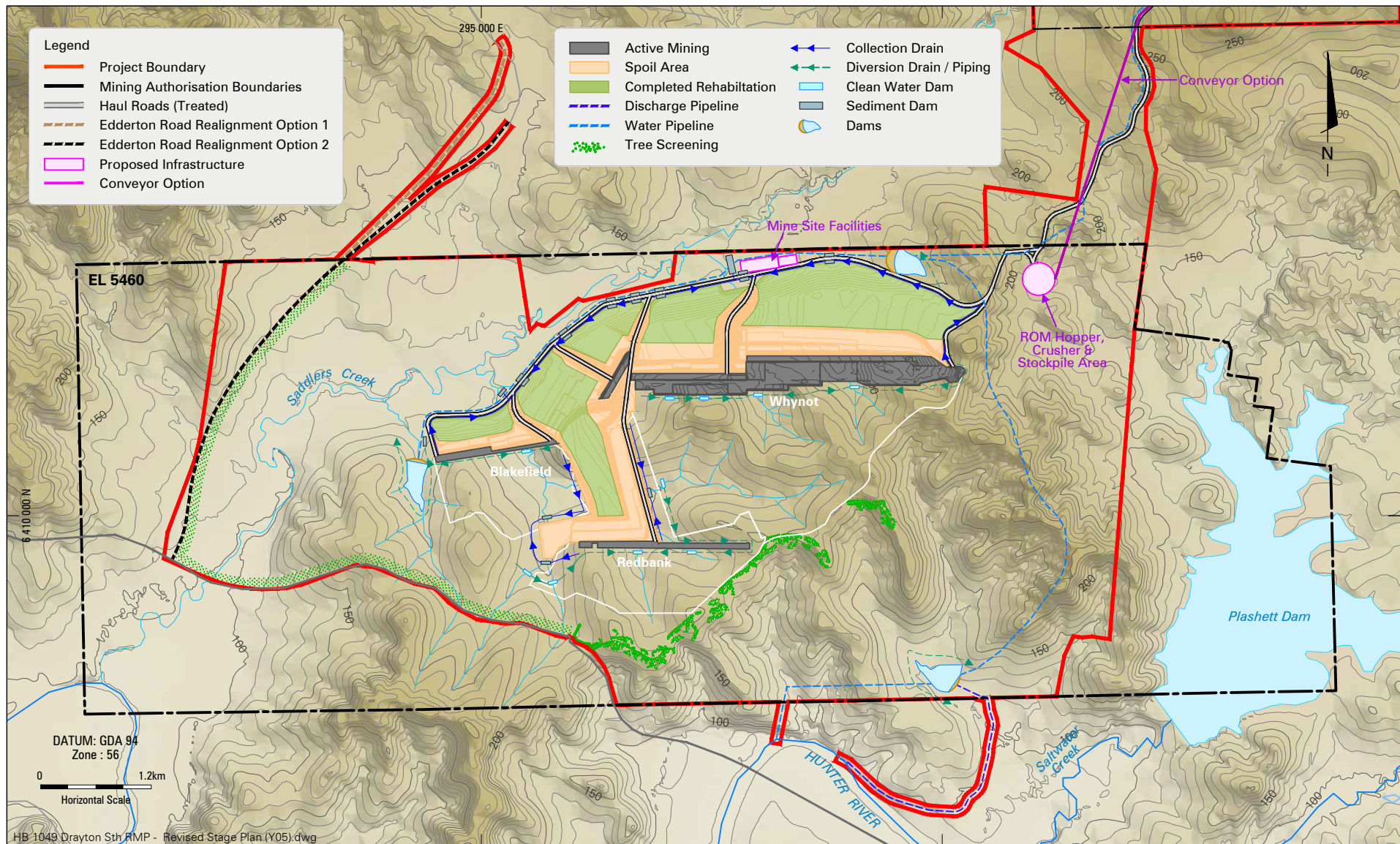


DRAYTON SOUTH COAL PROJECT

Conceptual Drayton South
Revised Mine Plan - Year 3

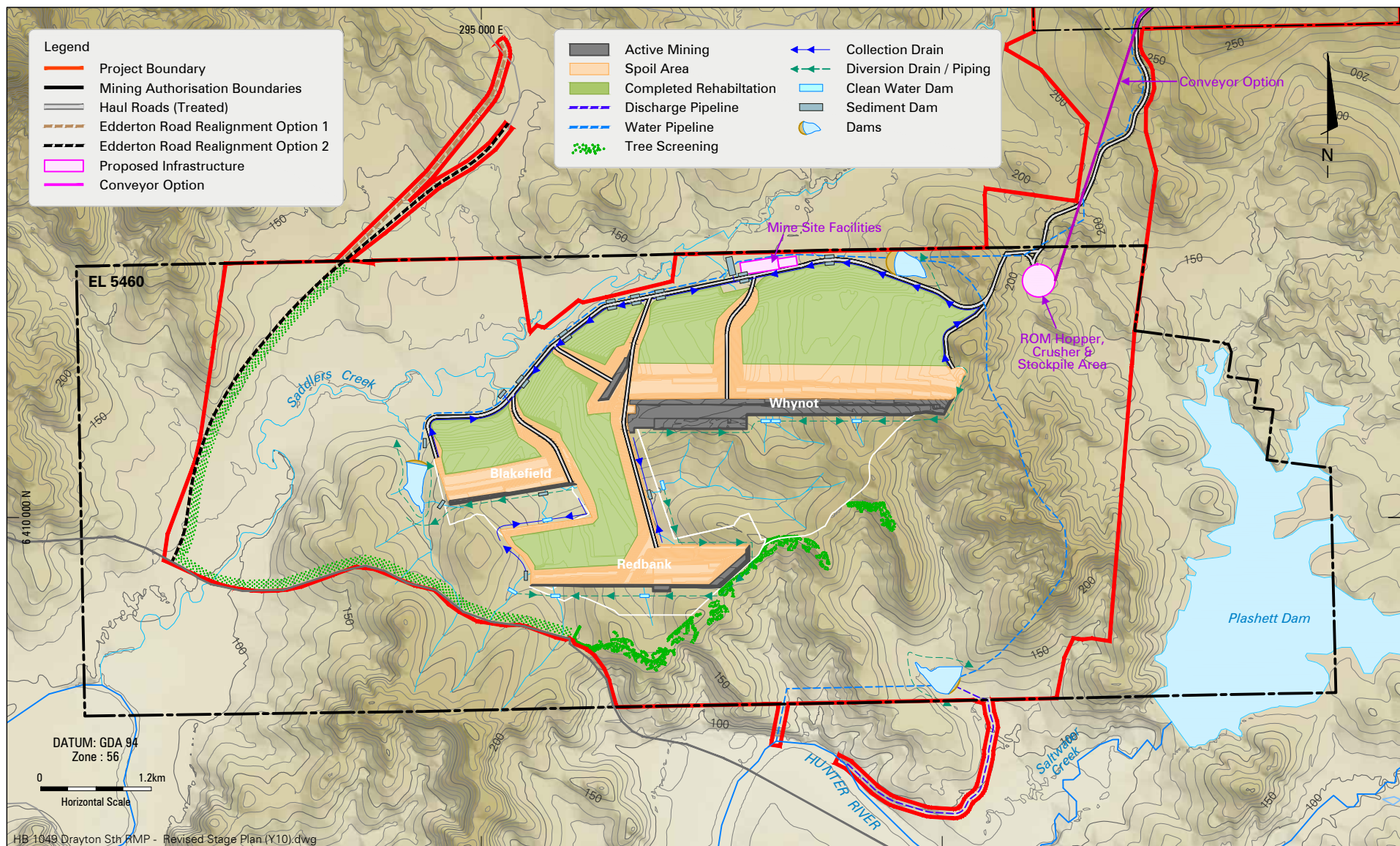
FIGURE 1



DRAYTON SOUTH COAL PROJECT

Conceptual Drayton South
Revised Mine Plan - Year 5

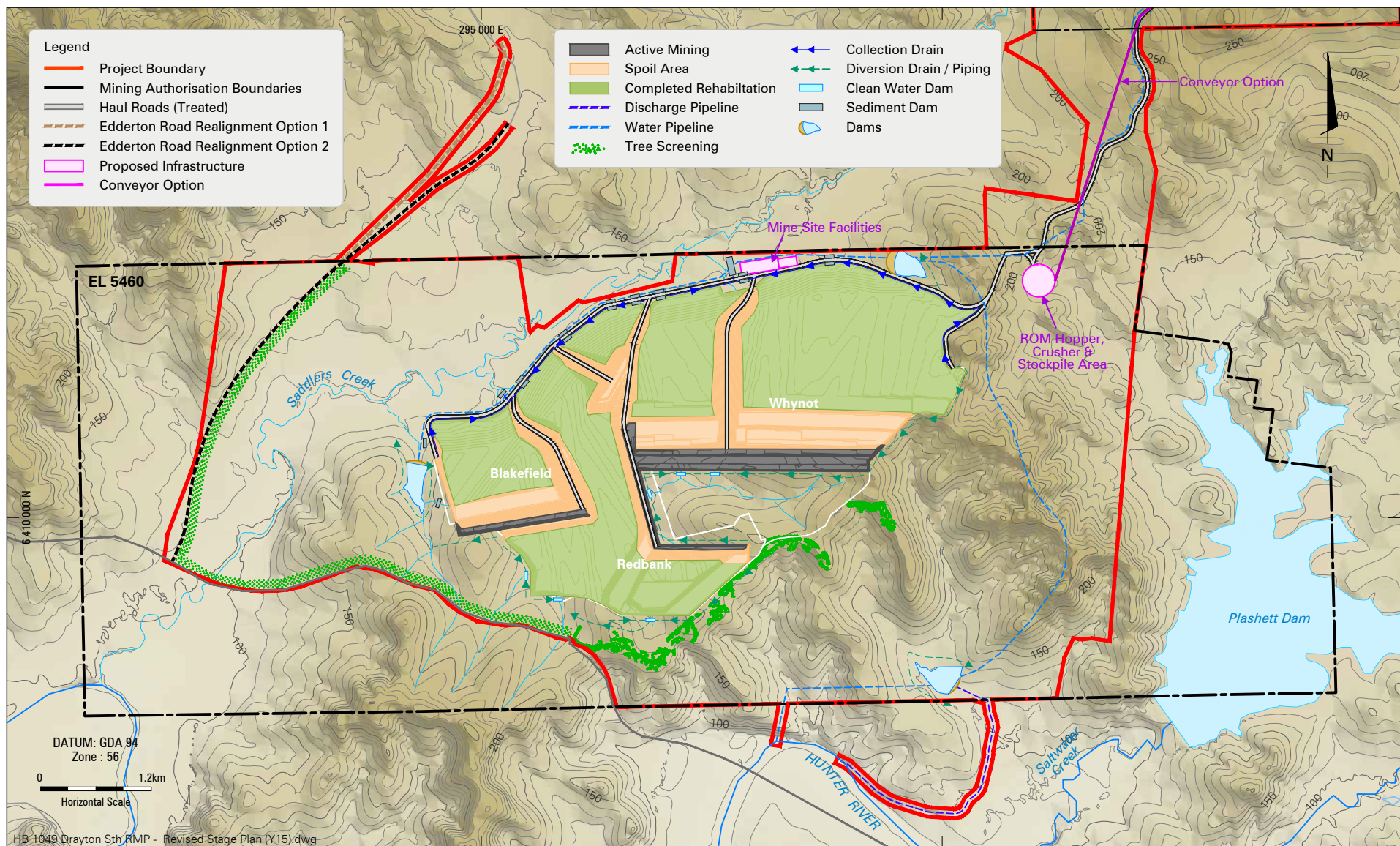
FIGURE 2



DRAYTON SOUTH COAL PROJECT

Conceptual Drayton South
Revised Mine Plan - Year 10

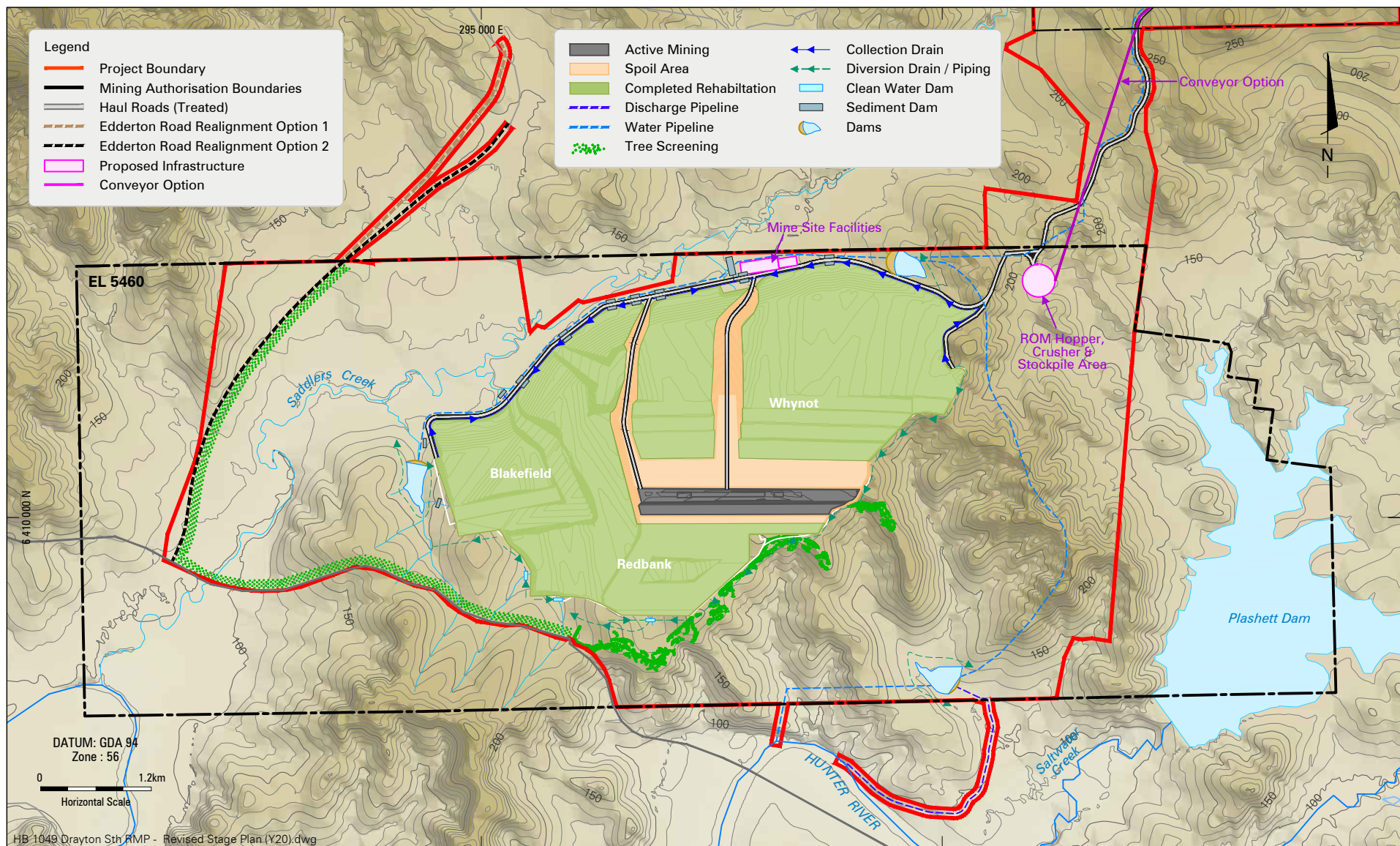
FIGURE 3



DRAYTON SOUTH COAL PROJECT

Conceptual Drayton South
Revised Mine Plan - Year 15

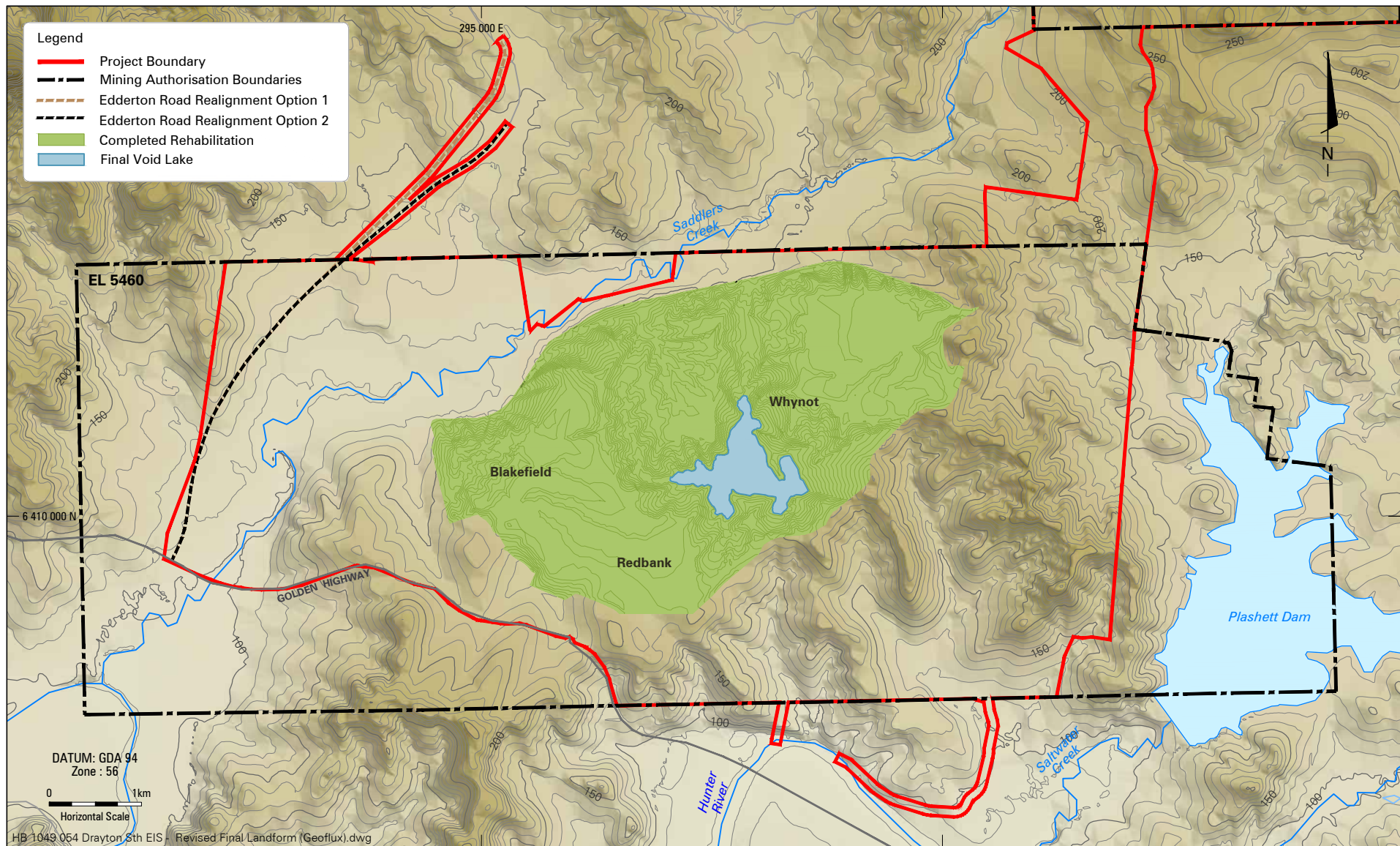
FIGURE 4



DRAYTON SOUTH COAL PROJECT

Conceptual Drayton South
Revised Mine Plan - Year 20

FIGURE 5



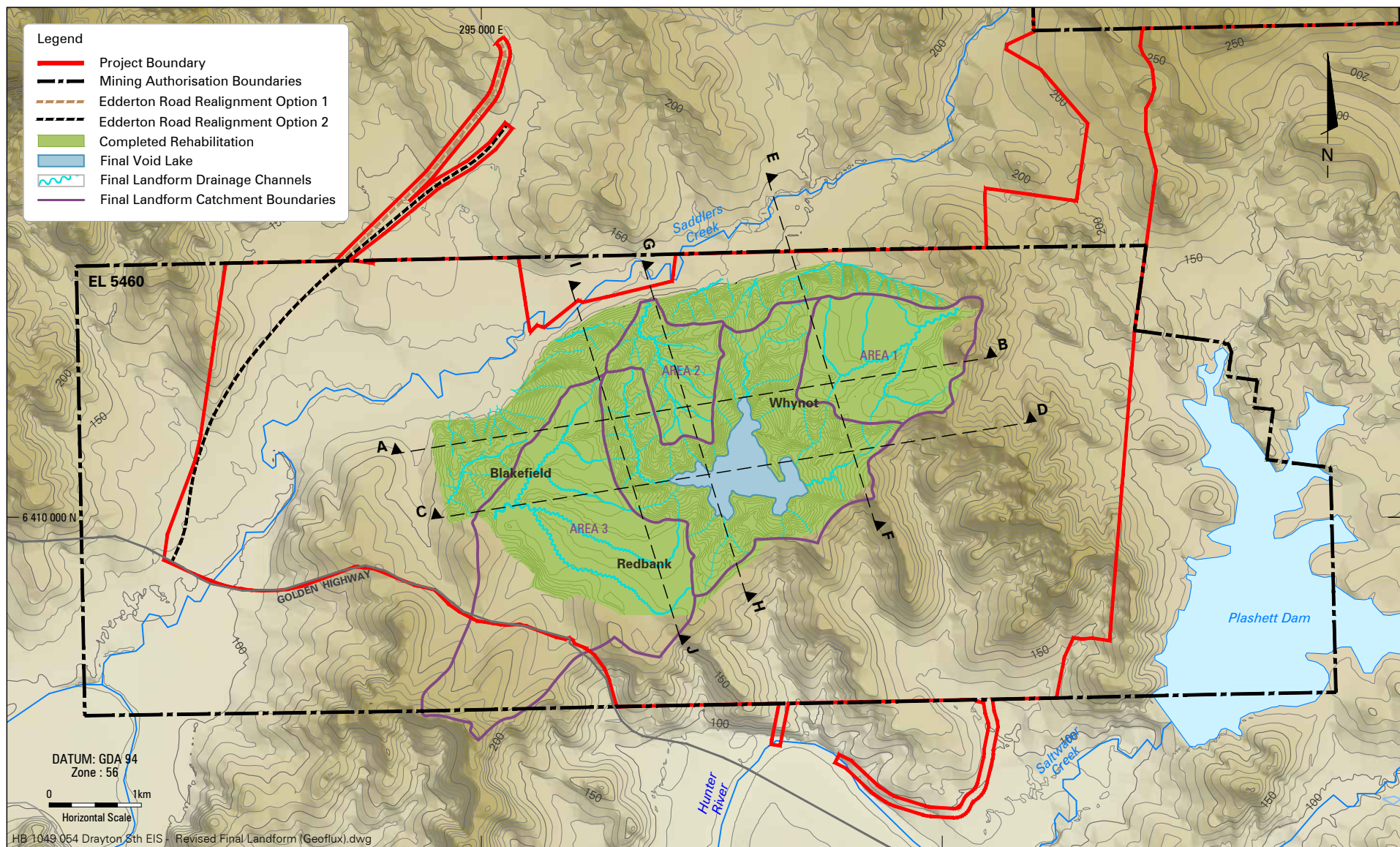
DRAYTON SOUTH COAL PROJECT

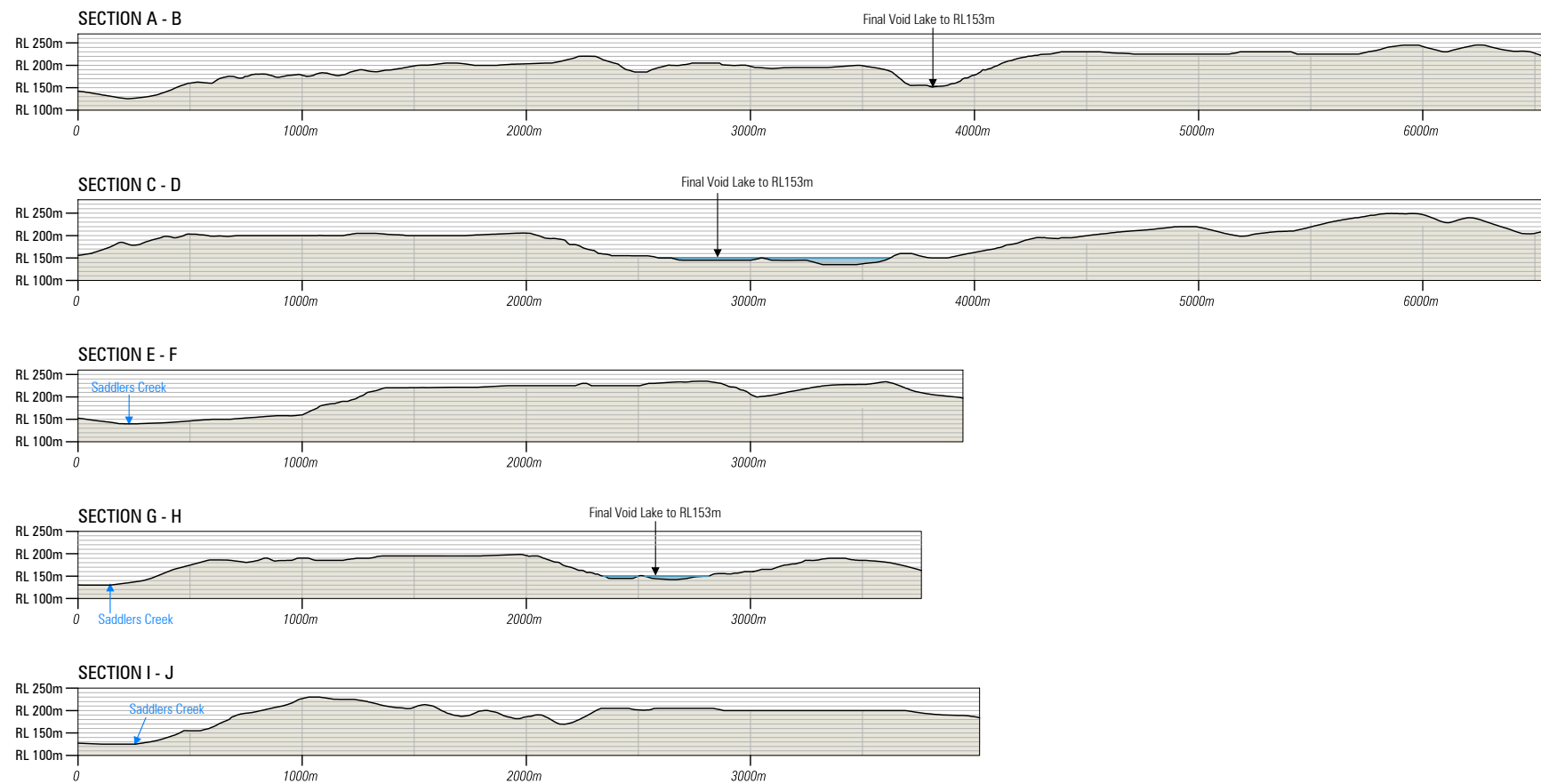


Hansen Bailey
ENVIRONMENTAL CONSULTANTS

Conceptual Drayton South Revised Mine Plan Final Landform

FIGURE A





HB 1049 Drayton Sth RMP - Revised Landform Sections (Geoflux).dwg



Hansen Bailey
ENVIRONMENTAL CONSULTANTS

DRAYTON SOUTH COAL PROJECT
REVISED MINE PLAN

Conceptual Drayton South Final Landform Cross-Sections

FIGURE B