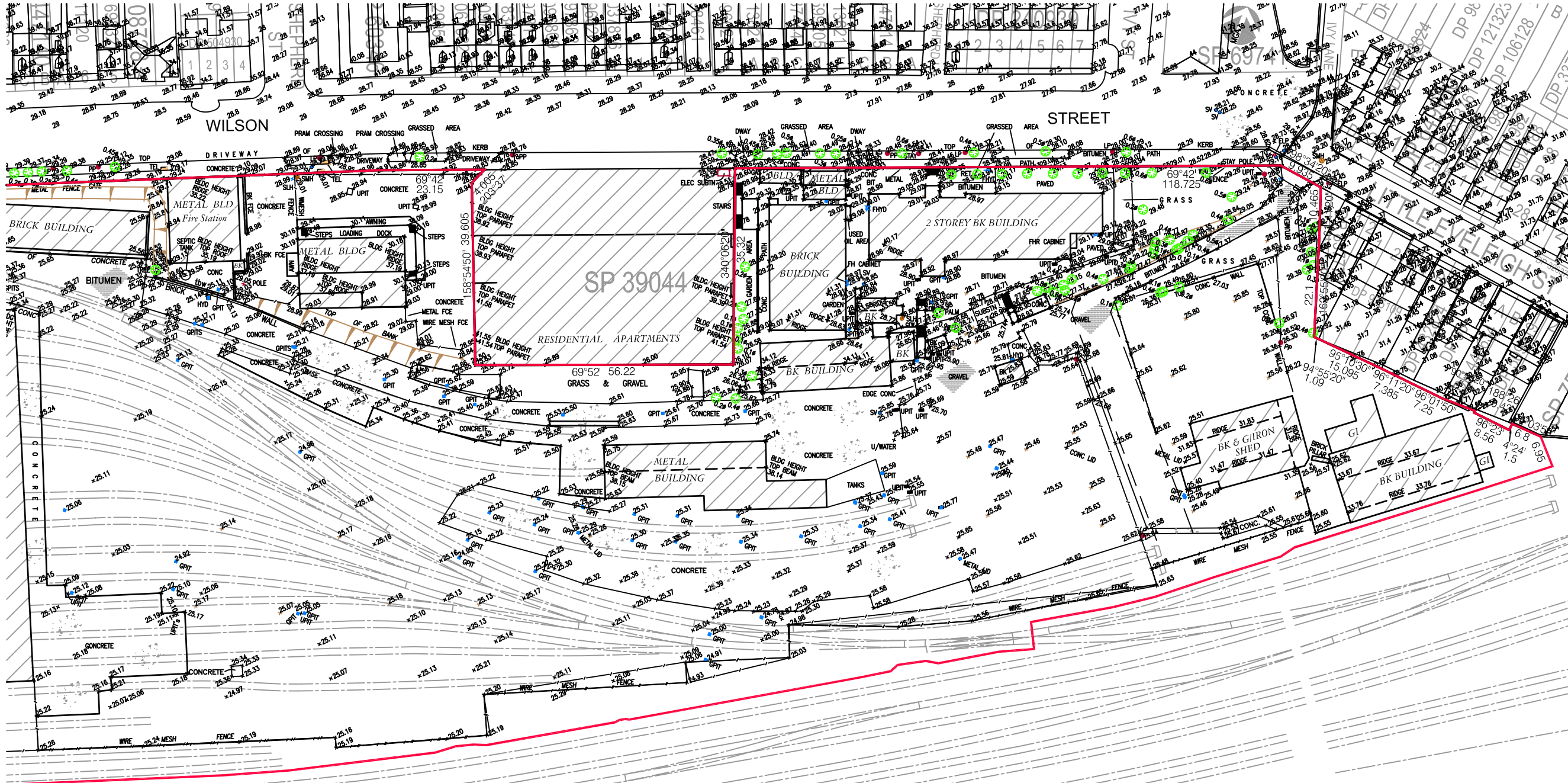
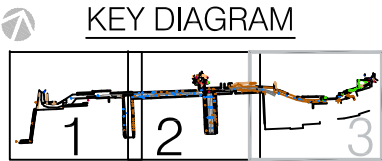


Z:\C641\C641-035b.dwg, 26/03/2008 9:39:51 AM

ADJOINS SHEET 2



Notes:

SERVICES SHOWN ARE INDICATIVE ONLY. POSITIONS ARE BASED ON SURFACE INDICATORS LOCATED DURING FIELD SURVEY. CONFIRMATION OF THE EXACT POSITION SHOULD BE MADE TO THE RELEVANT AUTHORITIES PRIOR TO ANY EXCAVATION WORK. OTHER SERVICES MAY EXIST WHICH ARE NOT SHOWN.

LEVELS ARE BASED ON AUSTRALIAN HEIGHT DATUM (AHD) USING SSM 99829. ANY PROPOSED WORKS ON THIS SITE THAT HAVE BEEN DESIGNED USING LEVEL INFORMATION FROM THIS PLAN SHOULD USE SSM 99829 TO ESTABLISH SETOUT OF HEIGHTS FOR THOSE WORKS.

THE INFORMATION ON THIS PLAN IS COMPILED FROM SURVEYS CARRIED OUT BY WHELAN'S INSITES BETWEEN 2004 AND 2007, AND FROM RAILCORP SURVEYS AND PHOTOGRAMMETRY OF AN UNKNOWN DATE. WHELAN'S INSITES WILL NOT ACCEPT LIABILITY FOR ANY INFORMATION SUPPLIED BY RAILCORP OR OTHERS.

THE AERIAL IMAGES ARE FROM PHOTOGRAPHY DATED JANUARY 2007, COPYRIGHT SKM.

SURVEY INFORMATION SHOWN IS COMPILED FROM SURVEYS CARRIED OUT OVER A NUMBER OF YEARS AND IN RESPONSE TO A NUMBER OF SURVEY BRIEFS. THE INFORMATION SHOWN MAY NOT BE CURRENT OR COMPLETE. USERS OF THIS INFORMATION SHOULD SATISFY THEMSELVES AS TO ITS SUITABILITY FOR THEIR PURPOSE.


TPPT DENOTES LEVEL ON TOP OF PARAPET

TBW DENOTES TOP BRICK WALL

CRW DENOTES CONC RET WALL

LEGEND

- TEL TELSTRA PIT
- GPIT GRATED PIT
- HYD HYDRANT
- SV STOP VALVE
- PP ELECTRICITY POLE
- ELP ELEC LIGHT POLE
- UPIT UNCLASSIFIED PIT
- USERV UNCLASSIFIED SERVICE
- TREE 0.3 DIA 5m SPREAD
- SMH SEWER MANHOLE
- SLH SEWER LAMPHOLE
- GAS GAS



No.	DATE	REVISION DETAILS
B	26-3-2008	Add external highlighted bdy
A	25-3-2008	Remove internal FSR boundary

Copyright © 2008 Insites Pty Ltd. All rights reserved. This document is the property of Insites Pty Ltd. and shall remain the property of Insites Pty Ltd. The information may only be used for the purpose for which it was commissioned and in accordance with the terms of engagement for the commission. Unauthorised use of this information in any form whatsoever is prohibited.

PREPARED BY:



Whelans Insites Pty Ltd
ACN: 088 148 743
insites.com.au
Level 12, 80 Clarence Street
Sydney, NSW 2000
DX 288 Sydney
t: 02 8234 8300
f: 02 9262 6511

PREPARED FOR:

RWA
(Redfern Waterloo Authority)

Plan Showing Detailed Site Survey
over Part Lots 4 & 5 DP 862514
Combined Whelans Insites &
RailCorp Data

ORIGINAL SIZE: A1	
SCALE: HOR: 1:500	VERT: -
CO-ORDS: MGA	DATUM: AHD
DATE OF SURVEY: AUGUST 2007	DATE OF PLAN: 18.03.2008
SURVEY: AK	DRAWN: JRF
CHECKED: AK	DATE:
APPROVED:	DATE:
JOB REF: C641SC	
CAD REF: C641-035b.dwg	SHEET 3 OF 3 SHEETS