













SITE ANALYSIS

-  Rural Residential (R.R.)
-  Agricultural Land
-  Residential or Township
-  Small Non-commercial Orchards
-  Remnant Bushland
-  Pine Windrows
-  Bona Vista Homestead
-  Pitt Town Public School
-  Escarpment
-  Shallow Escarpment
-  Scheyville National Park
-  1:100 Year ARI Level

