

Scale 1:10000 - Lengths are in Metres



A	UPDATED AREAS	GL	14.12.15

ISSUE SUBJECT BY DATE
AMENDMENTS

NOTES & DISCLAIMERS

1. This plan was prepared for LEDA MANORSTEAD PTY LTD to accompany an APPLICATION to the Department of Planning.
2. Lidar Data 2010 for contour data.
3. This note is an integral part of this plan.

LEDA



MICHEL
GROUP SERVICES
A.C.N. 061 750 132

Land & Hydrographic Surveying
Town Planning Services

23 Cotton Street
Nerang, QLD 4211

PO Box 2695
Nerang BC, QLD 4211

F 07 5500 4890
admin@michelservices.com.au

T 07 5502 2500

PROJECT
COBAKI ESTATE

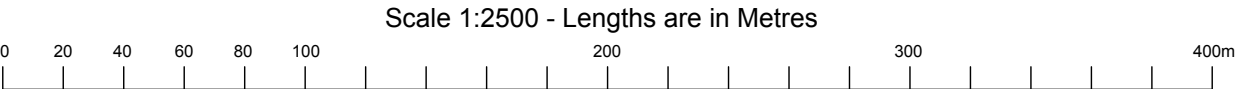
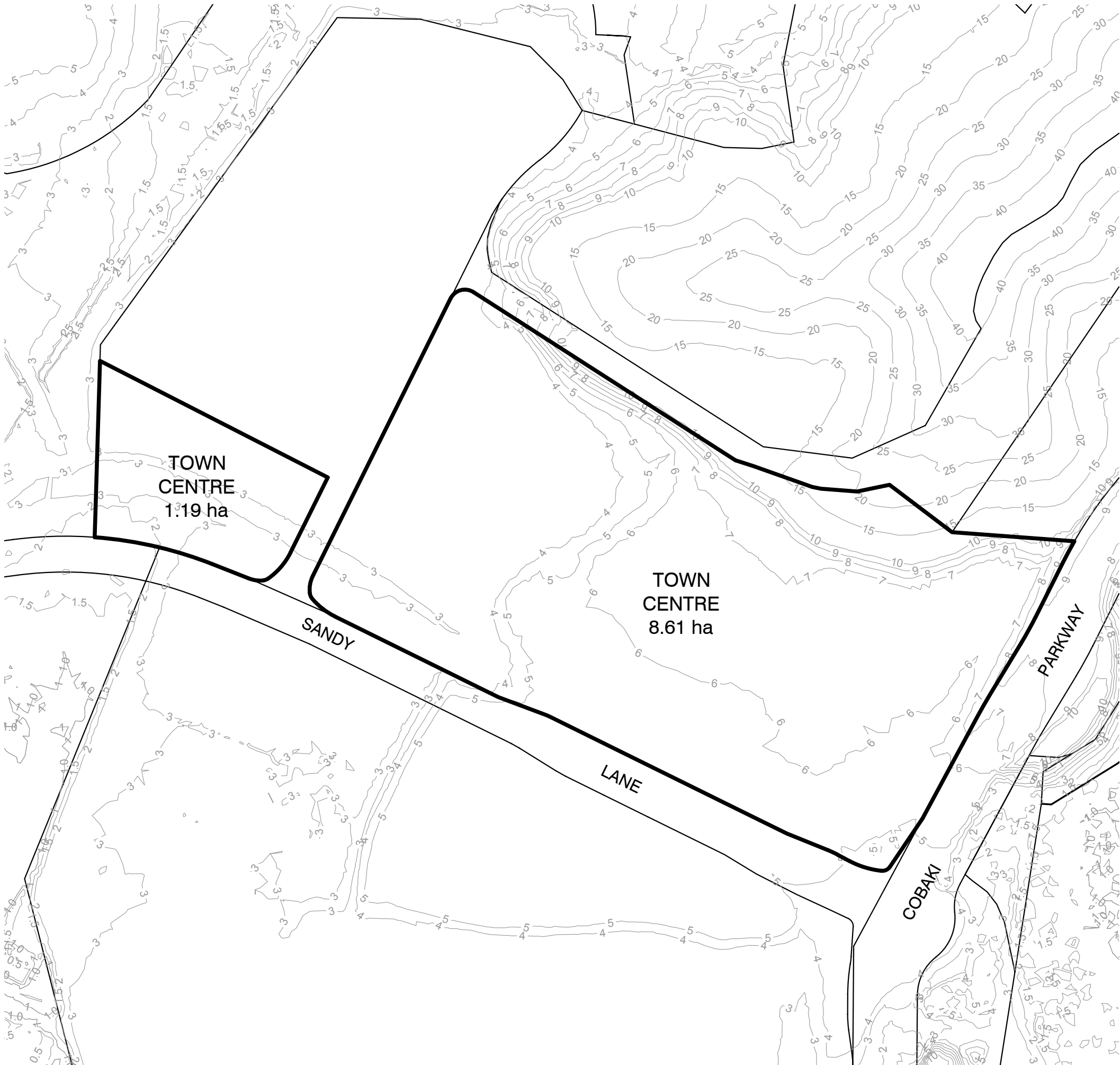
CLIENT
LEDA MANORSTEAD PTY LTD

DRAWING
TITLE
**SITE PLAN TOWN CENTRE,
SCHOOL SITE & SSPP
WITH CONTOUR OVERLAY**

PARISH: TERRANORA		COUNTY: ROUS
SCALE	DATE	DRAWN
1:10000 @ A3	9/12/2015	GL
LEVEL DATUM	LEVEL ORIGIN	ORIGIN RL
AHD	SSM 71590	3.789
AZIMUTH	CO-ORD SYSTEM	CO-ORD ORIGIN
MGA	LOCAL	SSM 71590
EASTING	NORTHING	SURVEYOR
46927.578	81852.873	
AUTOCAD FILE	GEOCOMP FILE	JOB No.
6400-273	14025394	6400-01
CHECKED	QT	DATE IMAGED
AD	AD	11/12/2015

SHEET NUMBER 1 OF 5

PLAN No. ISSUE
6400-273 **A**



A	UPDATED AREAS	GL	14.12.15
ISSUE	SUBJECT	BY	DATE
AMENDMENTS			

NOTES & DISCLAIMERS

1. This plan was prepared for LEDA MANORSTEAD PTY LTD to accompany an APPLICATION to the Department of Planning.
2. Lidar Data 2010 for contour data.
3. This note is an integral part of this plan.

LEDA



MICHEL
GROUP SERVICES
A.C.N. 061 750 132

Land & Hydrographic Surveying
Town Planning Services

23 Cotton Street
Nerang, QLD 4211

PO Box 2695
Nerang BC, QLD 4211

F 07 5500 4890
admin@michelservices.com.au

T 07 5502 2500

PROJECT
COBAKI ESTATE

CLIENT
LEDA MANORSTEAD PTY LTD

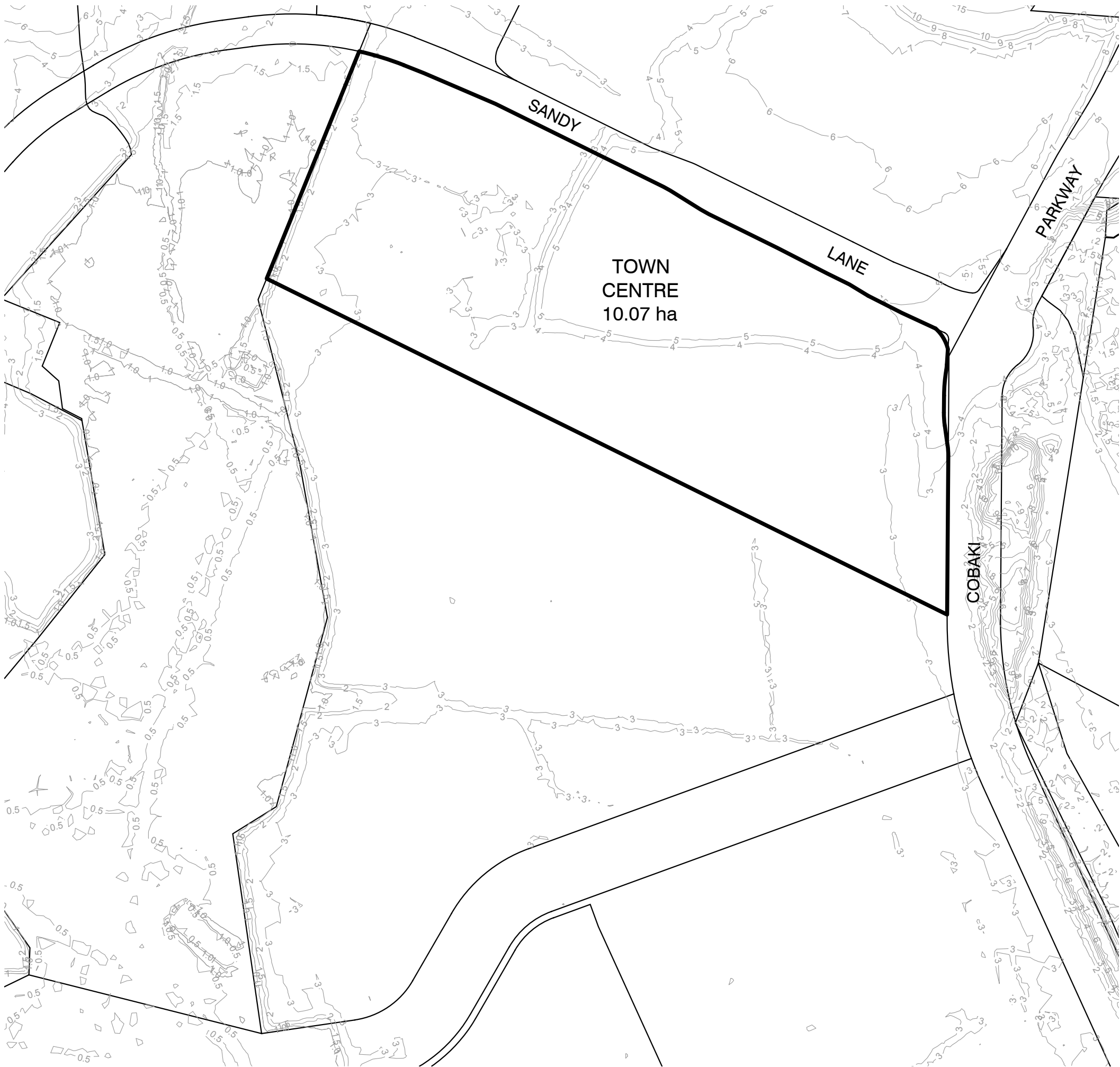
DRAWING
TITLE
SITE PLAN TOWN CENTRE,
SCHOOL SITE & SSPP
WITH CONTOUR OVERLAY

PARISH: TERRANORA		COUNTY: ROUS
SCALE 1:10000 @ A3	DATE 9/12/2015	DRAWN GL
LEVEL DATUM AHD	LEVEL ORIGIN SSM 71590	ORIGIN RL 3.789
AZIMUTH MGA	CO-ORD SYSTEM LOCAL	CO-ORD ORIGIN SSM 71590
EASTING 46927.578	NORTHING 81852.873	SURVEYOR
AUTOCAD FILE 6400-273	GEOCOMP FILE 14025394	JOB No. 6400-01
CHECKED AD	QT AD	DATE IMAGED 11/12/2015

SHEET NUMBER 2 OF 5

PLAN No.
6400-273

ISSUE
A



Scale 1:3000 - Lengths are in Metres



A	UPDATED AREAS	GL	14.12.15
ISSUE	SUBJECT	BY	DATE
AMENDMENTS			

NOTES & DISCLAIMERS

1. This plan was prepared for LEDA MANORSTEAD PTY LTD to accompany an APPLICATION to the Department of Planning.
2. Lidar Data 2010 for contour data.
3. This note is an integral part of this plan.



Land & Hydrographic Surveying
Town Planning Services

23 Cotton Street
Nerang, QLD 4211

PO Box 2695
Nerang BC, QLD 4211

F 07 5500 4890
admin@michelservices.com.au

T 07 5502 2500

PROJECT
COBAKI ESTATE

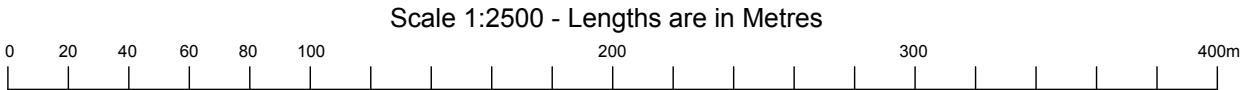
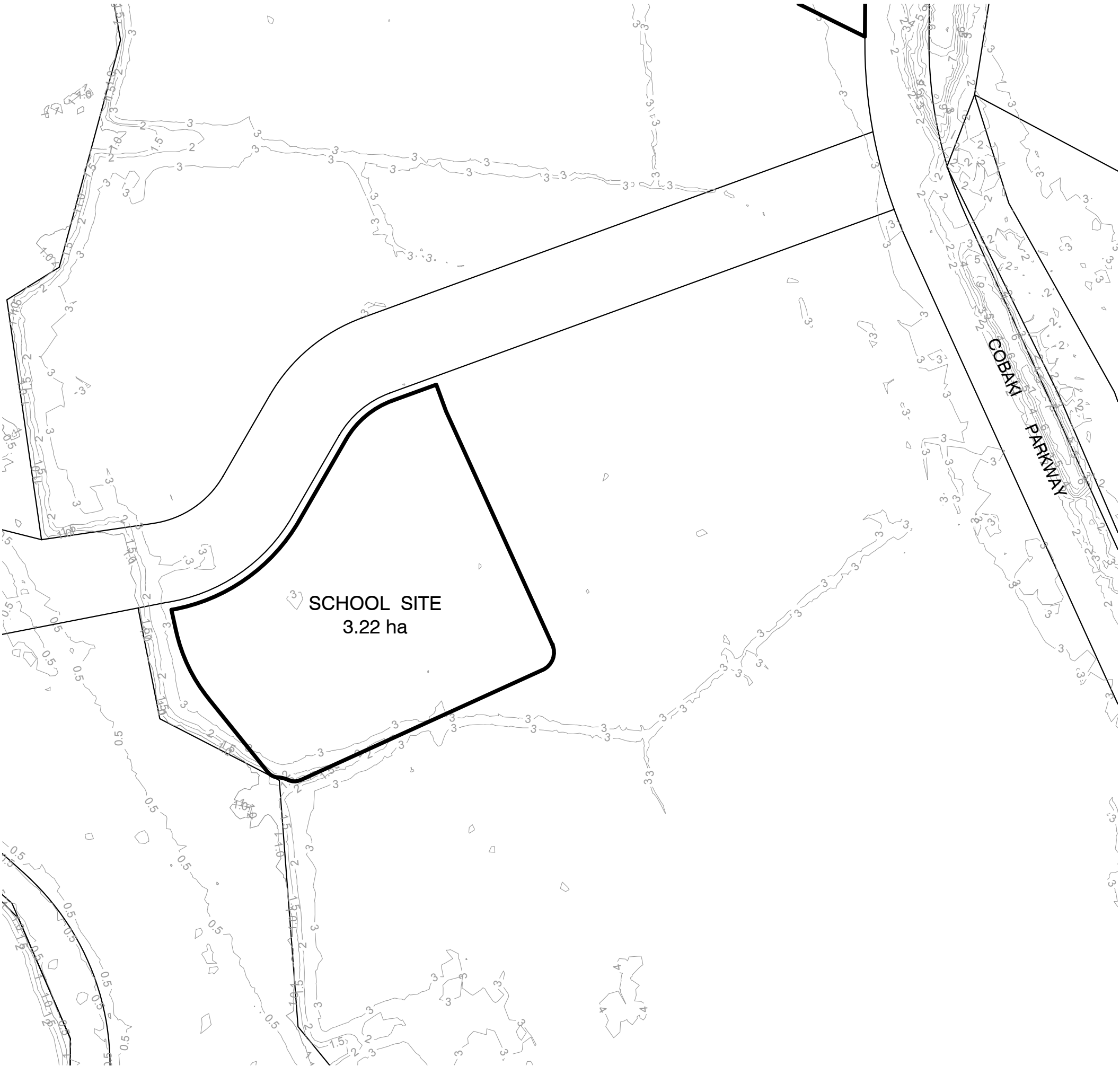
CLIENT
LEDA MANORSTEAD PTY LTD

DRAWING
TITLE
**SITE PLAN TOWN CENTRE,
SCHOOL SITE & SSPP
WITH CONTOUR OVERLAY**

PARISH: TERRANORA		COUNTY: ROUS
SCALE	DATE	DRAWN
1:10000 @ A3	9/12/2015	GL
LEVEL DATUM	LEVEL ORIGIN	ORIGIN RL
AHD	SSM 71590	3.789
AZIMUTH	CO-ORD SYSTEM	CO-ORD ORIGIN
MGA	LOCAL	SSM 71590
EASTING	NORTHING	SURVEYOR
46927.578	81852.873	
AUTOCAD FILE	GEOCOMP FILE	JOB No.
6400-273	14025394	6400-01
CHECKED	QT	DATE IMAGED
AD	AD	11/12/2015

SHEET NUMBER 3 OF 5

PLAN No. **6400-273** ISSUE **A**



A	UPDATED AREAS	GL	14.12.15
ISSUE	SUBJECT	BY	DATE
AMENDMENTS			

NOTES & DISCLAIMERS

1. This plan was prepared for LEDA MANORSTEAD PTY LTD to accompany an APPLICATION to the Department of Planning.
2. Lidar Data 2010 for contour data.
3. This note is an integral part of this plan.



MICHEL
GROUP SERVICES
A.C.N. 061 750 132

Land & Hydrographic Surveying
Town Planning Services

23 Cotton Street
Nerang, QLD 4211

PO Box 2695
Nerang BC, QLD 4211

F 07 5500 4890
admin@michelservices.com.au

T 07 5502 2500

PROJECT
COBAKI ESTATE

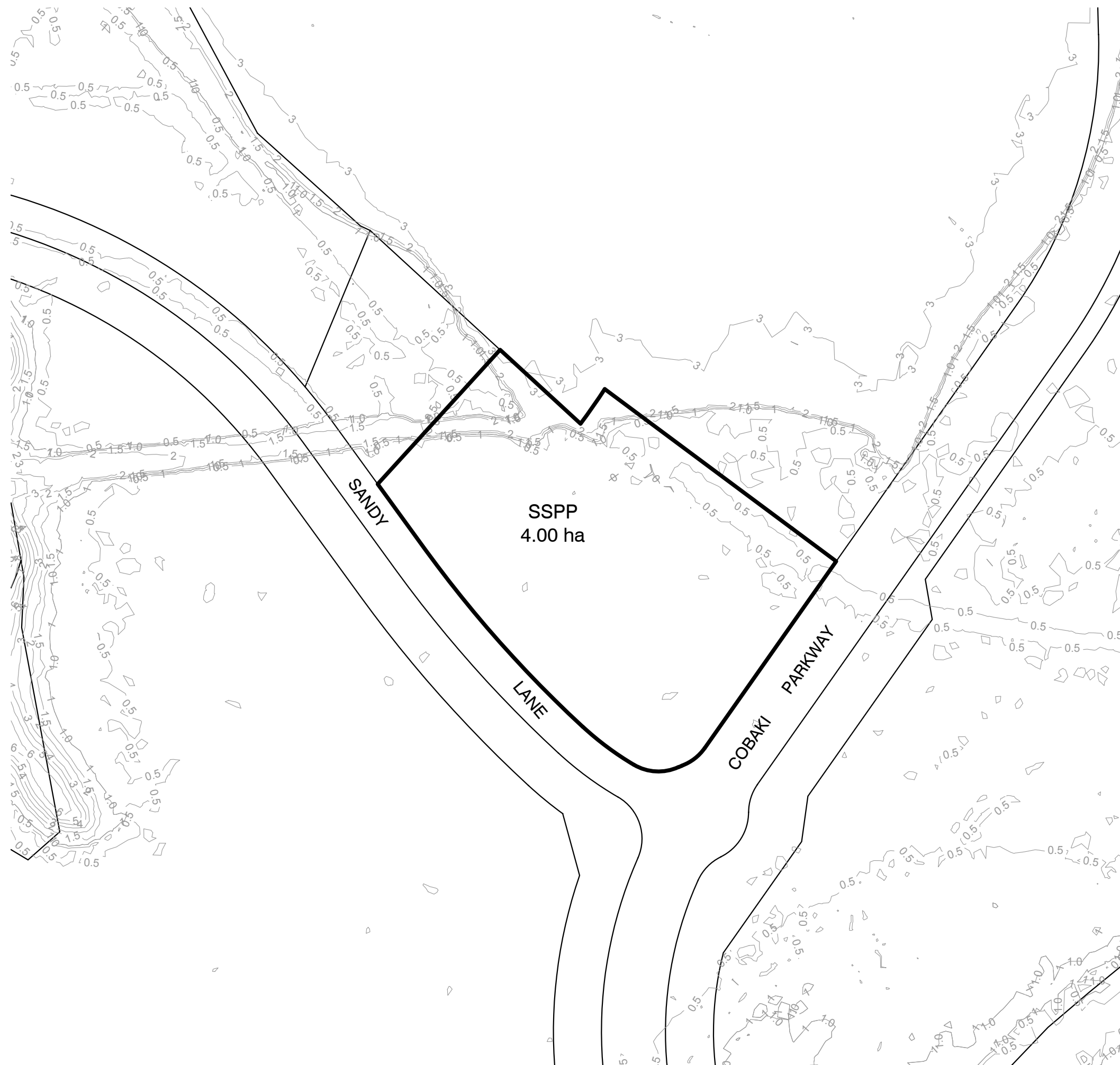
CLIENT
LEDA MANORSTEAD PTY LTD

DRAWING
TITLE
**SITE PLAN TOWN CENTRE,
SCHOOL SITE & SSPP
WITH CONTOUR OVERLAY**

PARISH: TERRANORA		COUNTY: ROUS
SCALE	DATE	DRAWN
1:10000 @ A3	9/12/2015	GL
LEVEL DATUM	LEVEL ORIGIN	ORIGIN RL
AHD	SSM 71590	3.789
AZIMUTH	CO-ORD SYSTEM	CO-ORD ORIGIN
MGA	LOCAL	SSM 71590
EASTING	NORTHING	SURVEYOR
46927.578	81852.873	
AUTOCAD FILE	GEOCOMP FILE	JOB No.
6400-273	14025394	6400-01
CHECKED	QT	DATE IMAGED
AD	AD	11/12/2015

SHEET NUMBER 4 OF 5

PLAN No. **6400-273** ISSUE **A**



ISSUE	SUBJECT	BY	DATE
AMENDMENTS			

1. This plan was prepared for LEDA MANORSTEAD PTY LTD to accompany an APPLICATION to the Department of Planning.
2. Lidar Data 2010 for contour data.
3. This note is an integral part of this plan.

T 07 5502 2500

DRAWING
TITLE
**SITE PLAN TOWN CENTRE,
SCHOOL SITE & SSPP
WITH CONTOUR OVERLAY**

PARISH: TERRANORA		COUNTY: ROUS
SCALE 1:10000 @ A3	DATE 9/12/2015	DRAWN G
LEVEL DATUM AHD	LEVEL ORIGIN SSM 71590	ORIGIN R 3.78
AZIMUTH MGA	CO-ORD SYSTEM LOCAL	CO-ORD ORIGIN SSM 71590
EASTING 46927.578	NORTHING 81852.873	SURVEYOR
AUTOCAD FILE 6400-273	GEOCOMP FILE 14025394	JOB No 6400-0
CHECKED AD	QT AD	DATE IMAGE 11/12/2015

PLAN No. **6400-273** ISSUE **A**