

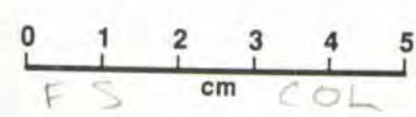
30  
MAP 4A

WORKED EARLY 1972  
CRZ

MLS  
CRZ SL 220 (JAF) - MLS  
MOONEE PROJECT

Parish of Moonee

ML 5  
WORKED  
MARCH - END MAY  
1972



PML 23 & 24  
REC. FOR REFUSAL  
1974

NOTES

Areas of alienated portions quoted on this map are those at the date of issue of Crown Grant and have not been altered by reason of any resumption etc which may have occurred since that date

Volume and folio or date of Crown Grant of portions shown in Parish Numbers Used schedule

R.56146 Sale or Lease Generally, 11th May, 1923. All beds of rivers, tributaries and ana-branches in the E & C Divisions and all shingle, gravel, sand beds and alluvium thereon or adjacent thereto: all Crown lands between the banks of such rivers 80 and between such banks and alienated land bordering thereon, all beds of lakes, estuaries and lagoons: 100 feet reservations not already reserved from sale for a Public Purpose or held under Special Lease, and all islands or parts of islands in the Divisions quoted not alienated, held under Special Lease, or reserved from sale for a Public Purpose other than under the reservation from sale under general notice of 17th April, 1862, revoked 11th May, 1923.

The following lands are exempted from Occupation under any Miner's Right or Business Licence -  
All Crown Lands defined, reserved, or left as a road, street or lane, and also all Crown Lands shown on Office maps as retained for drainage and not notified as reserved - R 1445 Notified 20th July, 1917  
Crown Lands within any City, Town or Village or site for same, proclaimed, reserved or set apart, present or future, not being within a Gold or Minerals Field, Gazette 25th Jan, 1918  
State Forests and Timber Reserves, present and future, Gazette 21st March, 1919  
Crown Lands of which the subjacent lands are the subject of a lease to mine for coal or shale, present and future, Gazette 18th November, 1921  
Lands which have been, or may be acquired for Settlement or Village purposes - R 1419 Notified 12th October, 1920  
Crown Lands covered by Tidal Waters and extending landwards 100 feet from High Water Mark - R 1943 Notified 12th January, 1934

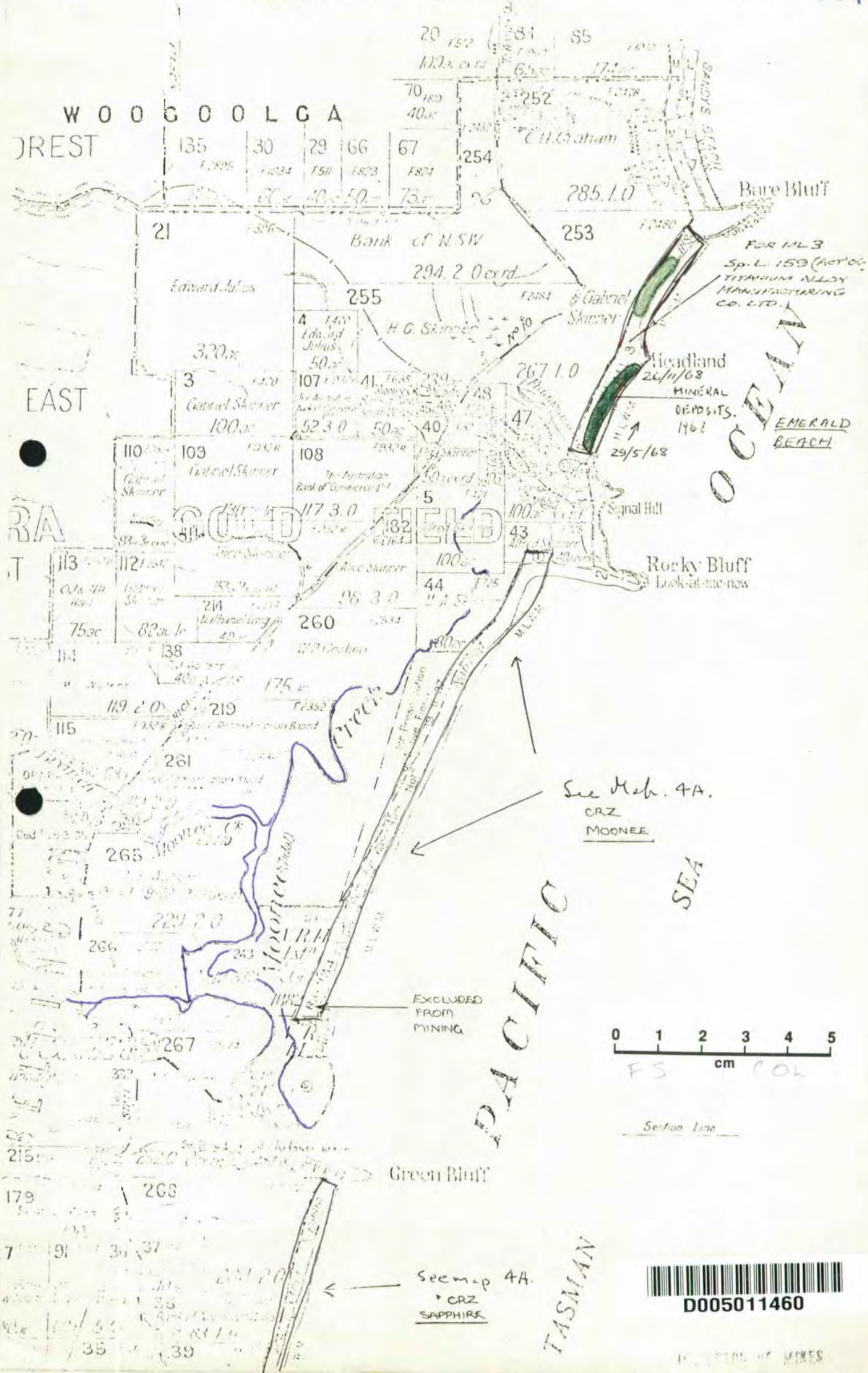
The Land within a radius of one mile from any school is constituted a district under the Fauna Protection Act, No 47, 1946 (Section 22(a)).

No tree situated within, or within one chain of the bed or bank of any river or lake or section of a river as prescribed (see notifications in Gazette of 9th April, 1948, and 30th September, 1949) shall be ringbarked, cut down, felled or destroyed except with the permission of the Forestry Commission - Sec 24a Water Act, 1912-1946.  
All lands dedicated as State Forests, Timber...

Parish of Coff



MAP 29





CHAINS 0 5 10 15 20 40 60 80 100 120 140 160 180 200 220 240 CHAIN

MILES 0 1/4 1/2 3/4 1 1 1/4 1 1/2 1 3/4 2 2 1/4 2 1/2 3 MILES

Compiled, Drawn and Printed at the Department of Lands, Sydney N.S.W.

Date of Map - 26<sup>th</sup> Octr, 1951

EASTERN DIVISION N.S.W.

EASTERN DIVISION N.S.W.

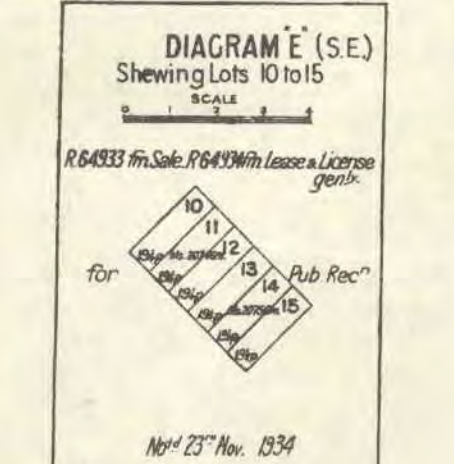
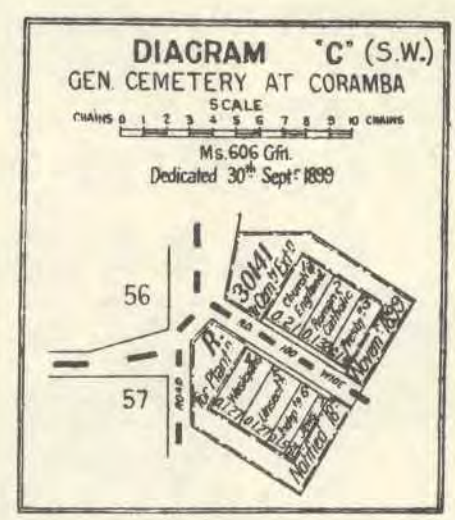
SCALE

Compiled, Drawn and Printed at the Department of Lands, Sydney N.S.W.

Date of Map - 26<sup>th</sup> Octn, 1951

*R. 917 All Islands in the River Orara are reserved from Occ. for Mining Res. or Bus. Purps. under M.R. Bus. or Min. Lic. or for the construction of dams, water-races or reservoirs. Notified 21<sup>st</sup> March 1905*

*Within Crafton Pastures Protection District:*

[illegible]

# Classified Areas

Por	Set apart etc	Date/Ref Noth
217	OC Pat. 61 perac	24 . 05
119	Additional 50 ft perac	30 . 1 . 08
241	do	15 . . 29
267, 332	Hom farm Area N° 386	16 . 1 . 14
256		
271	Hom farm Area N° 1131.	19 . 1 . 70
220		
242		
278		
279	Hom farm Area N° 1326	9 . 9 . 21
285		
283		
148, 150	Hom Sel Area N° 1066	26 . 8 . 08
152		
24	Hom Sel. Area N° 1305	12 . 7 . 11
89	Special Area N° 3785	30 . 3 . 67
136		
303		
305		
307		
308		
309		
310		
317		
318		
322	Special Area N° 62193	24 . 10 . 30
324		

## REFERENCE NOTES (G.R.A. 1957/58)

- ① Wt 3028 (Ref) of 1958/59 NE
- ② W & C 12673 Notified 15.2.50 Under P.P. Board Control Gals 31.10.30 NE
- ③ W & C 12673 Same former W & C 1338 (Ref) Notified 15.2.50 Under P.P. Board Control Gals 31.10.30 NE
- ④ Wedding Bell State Forest N° 360 (W & C 1338) Notified 18.6.53 100 ft 120 ft NE
- ⑤ Closed road 1/30 (Hormum Rock) G & C 12433 (Ref) SE
- ⑥ Exclosure Access Map 3122 Gm. SE
- ⑦ Lomax Boreas Notified M29 (Ref) 14th February 1951 NE
- ⑧ P. C. 261 W 1439 F. 221 In 1/30 Notified referred to T. M. 1000 W & C 1338 (Ref) NE
- ⑨ P. 261 W 1439 F. 221 In 1/30 Notified referred to T. M. 1000 W & C 1338 (Ref) NE
- ⑩ R. 60 for G. 60 for M. 2000 Boreas (Ref) 14th December 1951 NE
- ⑪ S. 11.2.50 50 ft 100 ft 120 ft 140 ft 160 ft 180 ft 200 ft 220 ft 240 ft 260 ft 280 ft 300 ft 320 ft 340 ft 360 ft 380 ft 400 ft 420 ft 440 ft 460 ft 480 ft 500 ft 520 ft 540 ft 560 ft 580 ft 600 ft 620 ft 640 ft 660 ft 680 ft 700 ft 720 ft 740 ft 760 ft 780 ft 800 ft 820 ft 840 ft 860 ft 880 ft 900 ft 920 ft 940 ft 960 ft 980 ft 1000 ft 1020 ft 1040 ft 1060 ft 1080 ft 1100 ft 1120 ft 1140 ft 1160 ft 1180 ft 1200 ft 1220 ft 1240 ft 1260 ft 1280 ft 1300 ft 1320 ft 1340 ft 1360 ft 1380 ft 1400 ft 1420 ft 1440 ft 1460 ft 1480 ft 1500 ft 1520 ft 1540 ft 1560 ft 1580 ft 1600 ft 1620 ft 1640 ft 1660 ft 1680 ft 1700 ft 1720 ft 1740 ft 1760 ft 1780 ft 1800 ft 1820 ft 1840 ft 1860 ft 1880 ft 1900 ft 1920 ft 1940 ft 1960 ft 1980 ft 2000 ft 2020 ft 2040 ft 2060 ft 2080 ft 2100 ft 2120 ft 2140 ft 2160 ft 2180 ft 2200 ft 2220 ft 2240 ft 2260 ft 2280 ft 2300 ft 2320 ft 2340 ft 2360 ft 2380 ft 2400 ft 2420 ft 2440 ft 2460 ft 2480 ft 2500 ft 2520 ft 2540 ft 2560 ft 2580 ft 2600 ft 2620 ft 2640 ft 2660 ft 2680 ft 2700 ft 2720 ft 2740 ft 2760 ft 2780 ft 2800 ft 2820 ft 2840 ft 2860 ft 2880 ft 2900 ft 2920 ft 2940 ft 2960 ft 2980 ft 3000 ft 3020 ft 3040 ft 3060 ft 3080 ft 3100 ft 3120 ft 3140 ft 3160 ft 3180 ft 3200 ft 3220 ft 3240 ft 3260 ft 3280 ft 3300 ft 3320 ft 3340 ft 3360 ft 3380 ft 3400 ft 3420 ft 3440 ft 3460 ft 3480 ft 3500 ft 3520 ft 3540 ft 3560 ft 3580 ft 3600 ft 3620 ft 3640 ft 3660 ft 3680 ft 3700 ft 3720 ft 3740 ft 3760 ft 3780 ft 3800 ft 3820 ft 3840 ft 3860 ft 3880 ft 3900 ft 3920 ft 3940 ft 3960 ft 3980 ft 4000 ft 4020 ft 4040 ft 4060 ft 4080 ft 4100 ft 4120 ft 4140 ft 4160 ft 4180 ft 4200 ft 4220 ft 4240 ft 4260 ft 4280 ft 4300 ft 4320 ft 4340 ft 4360 ft 4380 ft 4400 ft 4420 ft 4440 ft 4460 ft 4480 ft 4500 ft 4520 ft 4540 ft 4560 ft 4580 ft 4600 ft 4620 ft 4640 ft 4660 ft 4680 ft 4700 ft 4720 ft 4740 ft 4760 ft 4780 ft 4800 ft 4820 ft 4840 ft 4860 ft 4880 ft 4900 ft 4920 ft 4940 ft 4960 ft 4980 ft 5000 ft 5020 ft 5040 ft 5060 ft 5080 ft 5100 ft 5120 ft 5140 ft 5160 ft 5180 ft 5200 ft 5220 ft 5240 ft 5260 ft 5280 ft 5300 ft 5320 ft 5340 ft 5360 ft 5380 ft 5400 ft 5420 ft 5440 ft 5460 ft 5480 ft 5500 ft 5520 ft 5540 ft 5560 ft 5580 ft 5600 ft 5620 ft 5640 ft 5660 ft 5680 ft 5700 ft 5720 ft 5740 ft 5760 ft 5780 ft 5800 ft 5820 ft 5840 ft 5860 ft 5880 ft 5900 ft 5920 ft 5940 ft 5960 ft 5980 ft 6000 ft 6020 ft 6040 ft 6060 ft 6080 ft 6100 ft 6120 ft 6140 ft 6160 ft 6180 ft 6200 ft 6220 ft 6240 ft 6260 ft 6280 ft 6300 ft 6320 ft 6340 ft 6360 ft 6380 ft 6400 ft 6420 ft 6440 ft 6460 ft 6480 ft 6500 ft 6520 ft 6540 ft 6560 ft 6580 ft 6600 ft 6620 ft 6640 ft 6660 ft 6680 ft 6700 ft 6720 ft 6740 ft 6760 ft 6780 ft 6800 ft 6820 ft 6840 ft 6860 ft 6880 ft 6900 ft 6920 ft 6940 ft 6960 ft 6980 ft 7000 ft 7020 ft 7040 ft 7060 ft 7080 ft 7100 ft 7120 ft 7140 ft 7160 ft 7180 ft 7200 ft 7220 ft 7240 ft 7260 ft 7280 ft 7300 ft 7320 ft 7340 ft 7360 ft 7380 ft 7400 ft 7420 ft 7440 ft 7460 ft 7480 ft 7500 ft 7520 ft 7540 ft 7560 ft 7580 ft 7600 ft 7620 ft 7640 ft 7660 ft 7680 ft 7700 ft 7720 ft 7740 ft 7760 ft 7780 ft 7800 ft 7820 ft 7840 ft 7860 ft 7880 ft 7900 ft 7920 ft 7940 ft 7960 ft 7980 ft 8000 ft 8020 ft 8040 ft 8060 ft 8080 ft 8100 ft 8120 ft 8140 ft 8160 ft 8180 ft 8200 ft 8220 ft 8240 ft 8260 ft 8280 ft 8300 ft 8320 ft 8340 ft 8360 ft 8380 ft 8400 ft 8420 ft 8440 ft 8460 ft 8480 ft 8500 ft 8520 ft 8540 ft 8560 ft 8580 ft 8600 ft 8620 ft 8640 ft 8660 ft 8680 ft 8700 ft 8720 ft 8740 ft 8760 ft 8780 ft 8800 ft 8820 ft 8840 ft 8860 ft 8880 ft 8900 ft 8920 ft 8940 ft 8960 ft 8980 ft 9000 ft 9020 ft 9040 ft

G R 65877 fm SK, R 65872 fm Loe gen? for Camping & Wild Supply No#103 3.36 } SW  
 G Closed road Loe 2-26 1/2 Whetters Ln Co #4078 4.83 mm for Federal Control City # 9.36 }  
 G R fm S1, Ck, 26 10 34 (See Gen? or 2296) SE; SE }  
 G 65035 fm Site to Loe gen? No#4 November 1973 }  
 G 7094 10 fm Abandonment for Mining or Mining Pump No#4 29.7 31.84 }  
 G Closed road John Bayle Mill Place SE (in CV 46936 F.S.) SE }

Paradise  
 PARISH

from George

G ORARA NATIONAL FOREST No. [N#2 EX75] No#4 31st May 1940 NW  
 G R 2237 fm closed road-M fm SE, No#3 3.145 NW  
 G ORARA NATIONAL FOREST No#1 (N#2 EX77) No#4 2.41 SE  
 G LOWER BLUECK STATE FOREST N#29 (N#2 EX78) No#4 300.02 VIV  
 G R 69533 PM#1 B4534 (see gen?) for Pub Rest at Resting Place No#23 11.34 NE

A hand-drawn map of the Comlaroi area, showing a network of roads and distances. The map includes labels for 'COMLAROI' in the center, 'C3 NORD' at the top right, and 'C3 SUD' at the bottom right. Distances are marked along the roads, such as '73km 01:12', '58km 01:10', '50km 01:05', '40km 01:00', '30km 00:45', '20km 00:30', '10km 00:15', and '0km 00:00'. A scale bar at the bottom indicates distances from 0 to 10 km.



NOTES

Areas of alienated portions quoted  
those at the date of issue of Crow  
not bee's altered by reason of any  
which may have occurred since

Volume and folio or date of Crown  
shown in Parish Numbers Used sch  
R 56146 Sale or Lease generally, 11th

of rivers, tributaries and ana-br  
& C. Divisions and all shingle, gravel  
alluvium thereon or adjacent to  
lands between the banks of such  
tween such banks and alienated la

on; all beds of lakes, estuaries and  
reservations not already reserved for  
public Purpose or held under Special  
lands or parts of islands in the  
not alienated, held under Special

*from sale for a Public Purpose or  
reservation from sale under general  
April, 1862, revoked 11th May, 1923.*

*The following lands are exempted*

under any Mineral Right or Business  
All Crown Lands defined, reserved  
street or lane; and also all Crown  
Office maps as retained for dra  
tified as reserved-R 1445 Notifi

Crown Lands within any City, Town or Village, or for same, proclaimed, reserved or set apart for present or future, not being within the limits of any Field, Gazette 25<sup>th</sup> Jan'y, 1918  
State Forests and Timber Reserves.

ture, Gazette 21<sup>st</sup> March, 1919.  
Crown Lands of which the subject  
subject of a lease to mine for co-  
sent and future, Gazette 18<sup>th</sup> 1  
Lands which have been, or may

Settlement or Village purposes - R.  
October, 1928.  
Crown Lands covered by Tidal Water  
landwards 100 feet from High Water  
Notified 12<sup>th</sup> January, 1934.

The Land within a radius of one mile  
is constituted a district under the  
tion Act, № 47, 1948 (Section 22/2).

No tree situated within, or within one  
or bank of any river or lake or sea  
as prescribed (see notifications in C  
ril, 1948, and 30<sup>th</sup> September, 1949).  
ed, cut down, felled or destroyed

*All lands dedicated as State Forest serves and Flora Reserves under Act 1916-1946.*

Act, 1911-1949, proclaimed districts.  
Fauna Protection Act, 1948, Gazette  
ary, 1951.





267

Green Bluff

(7/69)

90° 54.4

clay

040

W4

W2

036

W12

032

028

024

020

016

012

08

04

00

OCEAN

PACIFIC

SOUTH

268

ROAD

100

W18 1/2

89° 57

2977

WIDE

W4

W3

W2

W1

Datum

West

PLAN N° 33  
M.D. CORAMBA  
A to E. N° 484.  
Portion 268  
Parish of Moonee  
County of Fitzroy  
Scale : 4 chains to an inch

Boring Foreman : K. L. Wright  
Date : 16. 8. 57.

0 1 2 3 4 5  
cm

D005011480

Sheet 1 16. 8. 57

## **APPENDIX 6**

### **DEC AHIMS Site Search Results**

Your Ref: Moonee Beach  
Our Ref: AHIMS #11954

RECEIVED

3 FEB 2005

Umwelt (Australia) Pty Ltd  
2/20 The Boulevard  
Toronto NSW 2283

Friday, 28 January 2005

Attention: Sarah Paddington

Dear Sir or Madam:

**Re: AHIMS Search for the following area at Moonee Beach  
Zone 56 Eastings: 507000-517000 Northings: 6654000-6664000**

I am writing in response to your recent inquiry in respect to Aboriginal objects and Aboriginal places registered with the NSW National Parks and Wildlife Service (NPWS) at the above location.

A search of the NPWS Aboriginal Heritage Information Management System (AHIMS) has shown that 28 Aboriginal objects and Aboriginal places are recorded in or near the above location. Please refer to the attached report for details.

The information derived from the AHIMS search is only to be used for the purpose for which it was requested. It is not to be made available to the public.

The following qualifications apply to an AHIMS search:

- AHIMS only includes information on Aboriginal objects and Aboriginal places that have been provided to NPWS;
- Large areas of New South Wales have not been the subject of systematic survey or recording of Aboriginal history. These areas may contain Aboriginal objects and other heritage values which are not recorded on AHIMS;
- Recordings are provided from a variety of sources and may be variable in their accuracy. When an AHIMS search identifies Aboriginal objects in or near the area it is recommended that the exact location of the Aboriginal object be determined by re-location on the ground; and
- The criteria used to search AHIMS are derived from the information provided by the client and NPWS assumes that this information is accurate.

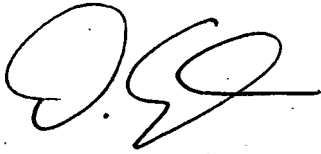
All Aboriginal places and Aboriginal objects are protected under the *National Parks and Wildlife Act 1974* (NPW Act) and it is an offence to destroy, damage or deface them without the prior consent of the NPWS Director-General. An Aboriginal object is considered to be known if:

- It is registered on AHIMS;
- It is known to the Aboriginal community; or
- It is located during an investigation of the area conducted for a development application.

If you considering undertaking a development activity in the area subject to the AHIMS search, NPWS would recommend that an Aboriginal Heritage Assessment be

undertaken. You should consult with the relevant consent authority to determine the necessary assessment to accompany your development application.

Yours Sincerely

A handwritten signature in black ink, appearing to be 'D. Gordon', with a stylized flourish at the end.

David Gordon  
Acting AHIMS Administrator  
Information Systems Unit  
Cultural Heritage Division  
Phone: (02) 9585 6513  
Fax: (02) 9585 6094



List of Sites ( List - Short )

Moonee Beach

Grid Reference Type = AGD (Australian Geodetic Datum) Zone = 56 Easting From = 507000 Easting to = 517000 Northing From = 6654000 Northing to = 6664000 Requestor = Umwelt (Australia) Pty Limited (3063) Service ID = 11954 Feature Search Type = AHIMS Features

Site ID	Site Name	Datum	Zone	Easting	Northing	Site Features	Site Types	Recording	Reports
<u>22-1-0051</u>	<u>Mooree Beach Midden:</u>	AGD	56	515100	6657600	ETM, SHL, AFT,	Midden		
		Status	Valid						
		Primary Contact							
<u>22-1-0053</u>	<u>Moonee Creek 1;Moonee:</u>	AGD	56	515500	6660520	TRE,	Scarred Tree	Navin,K (01-FEB-91)	1981,
		Status	Valid						
		Primary Contact							
<u>22-1-0069</u>	<u>MS 1:</u>	AGD	56	514440	6661510	AFT,	Open Camp Site	Collins,J (23-DEC-93)	2809,
		Status	Valid						
		Primary Contact							
<u>22-1-0070</u>	<u>MS 2:</u>	AGD	56	514325	6661520	AFT,	Open Camp Site	Collins,J (23-DEC-93)	2809,
		Status	Valid						
		Primary Contact							
<u>22-1-0071</u>	<u>MS 3:</u>	AGD	56	514110	6660540	AFT,	Open Camp Site	Collins,J (23-DEC-93)	2809,
		Status	Valid						
		Primary Contact							
<u>22-1-0072</u>	<u>DH 2;Moonee:</u>	AGD	56	514340	6660000	AFT,	Open Camp Site	Collins,J (14-JUL-94)	
		Status	Valid						
		Primary Contact							





List of Sites ( List - Short )

Moonee Beach

Grid Reference Type = AGD (Australian Geodetic Datum) Zone = 56 Easting From = 507000 Easting to = 517000 Northing From = 6654000 Northing to = 6664000 Requestor = Umwelt (Australia) Pty Limited (3063) Service ID = 11954 Feature Search Type = AHIMS Features

Site ID	Site Name	Datum	Zone	Easting	Northing	Site Features	Site Types	Recording	Reports
<u>22-1-0073</u>	<u>DH 4:Moonee:</u>	AGD	56	514520	6659980	TRE,	Scarred Tree	Collins,J (14-JUL-94)	
		Status	Valid						

Primary Contact

<u>22-1-0074</u>	<u>DH 4:Moonee:</u>	AGD	56	514680	6660040	AFT,	Open Camp Site	Collins,J (14-JUL-94)	
		Status	Valid						

Primary Contact

<u>22-1-0075</u>	<u>DH 6:Moonee:</u>	AGD	56	515120	6659480	AFT,	Open Camp Site	Collins,J (14-JUL-94)	
		Status	Valid						

Primary Contact

<u>22-1-0078</u>	<u>MS 4:</u>	AGD	56	514570	6661680	AFT,	Isolated Find	Collins,J (26-AUG-95)	
		Status	Valid						

Primary Contact

<u>22-1-0083</u>	<u>Moonee Beach Workshop:</u>	AGD	56	514960	6657940	AFT,	Open Camp Site	Appo,L (01-FEB-96)	
		Status	Valid						

Primary Contact





List of Sites ( List - Short )

Moonee Beach

Grid Reference Type = AGD (Australian Geodetic Datum) Zone = 56 Easting From = 507000 Easting to = 517000 Northing From = 6654000 Northing to = 6664000 Requestor = Umwelt (Australia) Pty Limited (3063) Service ID = 11954 Feature Search Type = AHIMS Features

Site ID	Site Name	Datum	Zone	Easting	Northing	Site Features	Site Types	Recording	Reports
<u>22-1-0118</u>	<u>Moonee Caravan Park 2</u>	AGD	56	514780	6657550	AFT,	Open Camp Site		
		Status	Valid						
		Primary Contact							
<u>22-1-0119</u>	<u>Moonee Caravan Park 3</u>	AGD	56	514900	6657880	AFT,	Isolated Find		
		Status	Valid						
		Primary Contact							
<u>22-1-0130</u>	<u>Moonee Caravan Park 1</u>	AGD	56	514880	6657750	AFT, SHL,		Murphy,D (16-MAR-00)	
		Status	Valid						
		Primary Contact							
<u>22-1-0131</u>	<u>Moonee Reserve Car Park</u>	AGD	56	515050	6657550	AFT,		Yarrawarra Aboriginal Corporat (23-MAR-	
		Status	Valid						
		Primary Contact							
<u>22-1-0137</u>	<u>CHSS-12</u>	AGD	56	514420	6660200	AFT,		Collins,J (28-MAY-99)	
		Status	Valid						
		Primary Contact							
<u>22-1-0138</u>	<u>CHSS-11</u>	AGD	56	516450	6661875	AFT,		Collins,J (28-MAY-99)	
		Status	Valid						
		Primary Contact							





List of Sites ( List - Short )

Moonee Beach

Grid Reference Type = AGD (Australian Geodetic Datum) Zone = 56 Easting From = 507000 Easting to = 517000 Northing From = 6654000 Northing to = 6664000 Requestor = Umwelt (Australia) Pty Limited (3063) Service ID = 11954 Feature Search Type = AHIMS Features

Site ID	Site Name	Datum	Zone	Easting	Northing	Site Features	Site Types	Recording	Reports
22-1-0143	CHSS-2	AGD	56	513800	6657190	AFT,		Collins,J (18-DEC-98)	
		Status	Valid						

Primary Contact

22-1-0147	A1 Bucca Rd	AGD	56	513270	6660660	AFT,		Collins,J (03-JUL-02)	
		Status	Valid						

Primary Contact

22-1-0148	A2 Bucca Rd	AGD	56	512990	6661080	AFT, ARG,		Collins,J (03-JUL-02)	
		Status	Valid						

Primary Contact

22-1-0166	ISF 2 + PAD	AGD	56	514435	6656700	AFT, PAD,		Mary Dallas Consulting Archaeo (01-AUG	99028, 99032,
		Status	Valid						

Primary Contact

22-1-0167	ISF 1	AGD	56	514800	6656250	AFT,		Mary Dallas Consulting Archaeo (01-AUG	99032,
		Status	Valid						

Primary Contact



## **APPENDIX 7**

### **Site Cards**





# Aboriginal Sites Register of NSW

NPWS, PO Box 1967, Hurstville NSW 2220

## Standard Site Recording Form

New Recording ☐ Additional

information ☒

### SITE IDENTIFICATION

Site name	Sugar Mill Creek 1 (SMC1)	NPWS Site Number	
Owner/manager	Crown Land		
Owner Address			

### LOCATION

Location					
How to get to the site	Head north of Coffs Harbour on the Pacific Highway, take the turn off to Moonee Beach on Moonee Beach Road, approximately 15 kilometres north of Coffs Harbour. Follow this road through to its termination on the foreshore within the Moonee Beach caravan park. Cross a pedestrian bridge over Sugar Mill Creek and head in an easterly direction. The site can be identified on the eroding banks of Sugar Mill Creek up to 70 metres from the pedestrian bridge on the inland walking trail to Green Bluff.				
1:250,000 map name				NPWS map code	
AMG Zone	55	AMG Easting	515188	AMG Northing	6657552
Method for grid reference	Hand-held GPS	Map scale (if method = map)	1:25,000	Map name	
NPWS District Name (see map)	Northern			NPWS Zone (see map)	
Portion no.				Parish	Moonee

### SITE DESCRIPTION

Site type(s)	Midden	Site type code (NPWS use only)	
Description of site and contents CHECKLIST: eg. length, width, depth, height of site, shelter, deposit, structure, element eg. tree scar, grooves in rock. DEPOSIT: colour, texture, estimated depth, stratigraphy, contents-shell, bone, stone, charcoal, density & distribution of these, stone types, artefact types. ART: area of decorated surface, motifs, colours, wet/dry pigment, engraving technique, no. of figures, sizes, patination. BURIALS: number & condition of bone, position, age, sex, associated artefacts. TREES: number, alive, dead, likely age, scar shape, position, size, patterns, axe marks, regrowth. QUARRIES: rock type, debris, recognisable artefacts, percentage quarried	This is a recording of additional information for a previously recorded site (22-1-0051) which has recorded in 1991 and 1997. The site is a midden with stone artefacts. The midden was located on the southern side of Sugar Mill Creek just 20 metres back from the confluence of Moonee and Sugar Mill Creeks. The artefact scatter extended for 70 metres along a pedestrian path (regularly used to access Green Bluff).		

Version: June 1998

Data entered by:

Date entered:





# Aboriginal Sites Register of NSW

NPWS, PO Box 1967, Hurstville NSW 2220

## Standard Site Recording Form

SITE ENVIRONMENT					
Land form	Creek Bank	Aspect	NE	Slope	1
Mark position of the site					
Local rock type	greywacke	Land use/effect	logged, pedestrian pathway		
Distance from drinking water	4 kilometres	Source	Yellow Rock Waterhole		
Resource zone (eg. estuarine, river, forest)	estuarine	Vegetation			
Edible plants	Bracken Fern, Native Asparagus	Faunal resources (include shellfish)	fish, shellfish, reptiles, mammals		
Other exploitable resources (eg. ochre)					
Are there other sites in the locality	Yes	Are they in the Sites Register	Yes	Other site types include	Artefact scatters, middens
SITE MANAGEMENT					
Site condition	Disturbed	There are some areas of the site that have been disturbed by tourists walking across to Green Bluff, but this can be reduced with careful management.			
Management recommendations	If tourists cannot be redirected along another path, overlay fill on surface of track to protect exposed artefacts and reinforce the bank to prevent further erosion of the midden in areas where stratigraphy is clearly identifiable. Should any vegetation clearance be required in the area methods resulting in ground disturbance should not be used.				
Have artefacts been removed from site	No	When			
By whom		Deposited at			
Consent applied for	<input type="checkbox"/>	Consent issued	<input type="checkbox"/>		
Date of issue		Consent number			
SITE INSPECTION AND RECORDING					
Reason for investigation	Proposed development in adjacent property				
Were local Aborigines contacted or present for the recording	<input type="checkbox"/> Not contacted <input checked="" type="checkbox"/> Contacted and present <input type="checkbox"/> Contacted but not present	Names and addresses	Chris Spencer and Uncle Ken Nayda contactable via Coffs Harbour and District Local Aboriginal Land Council Community Centre Wongala Estate 301-329 Pacific Highway Coffs Harbour NSW 2450		
Is the site important to local Aborigines	Yes				
Verbal/written reference sources	Aboriginal and Archaeological Survey and Assessment of Lot 66 DP 551005, Moonee Beach, Umwelt		ASR report number(s)	C- C-	





# ***Aboriginal Sites Register of NSW***

NPWS, PO Box 1967, Hurstville NSW 2220

## **Standard Site Recording Form**

	(Australia) Pty Limited	(or title)	
<b>Photographs taken</b>	Yes	<b>No. of Photos attached</b>	Yes
<b>Site recorded by</b>	Sarah Paddington	<b>Date of recording</b>	16 March, 2005
<b>Address/institution</b>	Umwelt (Australia) Pty Limited PO Box 838 Toronto NSW 2283		





Overview of artefact scatter recorded at 22-1-0051.  
Photograph facing west northwest.





Source: 1:25 000 Topographic Map (LPI NSW)

#### Legend

- Project Area
- ▨ Artefact Scatter
- PAD
- Isolated Find

FIGURE 6.2

Sites located within the Project Area





# Aboriginal Sites Register of NSW

NPWS, PO Box 1967, Hurstville NSW 2220

## Standard Site Recording Form

New Recording ☒ Additional

information ☐

### SITE IDENTIFICATION

Site name	Sugar Mill Creek 2 (SMC2)	NPWS Site Number	
Owner/manager	Mr Merv Mercer		
Owner Address			

### LOCATION

Location	On remnant banks created from grading an access track for logging trucks				
How to get to the site	Head north from Coffs Harbour on the Pacific Highway, take a dirt track that crosses a power easement approximately 1 kilometre south of the Moonee Beach turnoff (approximately 14 kilometres north of Coffs Harbour). Follow the track in a easterly direction for 500 metres until the track turns to the south and follow for approximately 400 metres. The track will turn east again towards Sapphire Beach. Follow the track for approximately 100 metres. The artefacts from this site are located on the windrowed soil either side of the track that has built up following successive grading of the track.				
1:250,000 map name			NPWS map code		
AMG Zone	55	AMG Easting	514526	AMG Northing	6656631
Method for grid reference	Hand-held GPS	Map scale (if method = map)	1:25,000	Map name	
NPWS District Name (see map)	Northern			NPWS Zone (see map)	
Portion no.				Parish	Moonee

### SITE DESCRIPTION

Site type(s)	Artefact Scatter	Site type code (NPWS use only)	
Description of site and contents CHECKLIST: eg. length, width, depth, height of site, shelter, deposit, structure, element eg. tree scar, grooves in rock. DEPOSIT: colour, texture, estimated depth, stratigraphy, contents-shell, bone, stone, charcoal, density & distribution of these, stone types, artefact types. ART: area of decorated surface, motifs, colours, wet/dry pigment, engraving technique, no. of figures, sizes, patination. BURIALS: number & condition of bone, position, age, sex, associated artefacts. TREES: number, alive, dead, likely age, scar shape, position, size, patterns, axe marks, regrowth. QUARRIES: rock type, debris, recognisable artefacts, percentage quarried	Sugar Mill Creek 2, (SMC2) was located beside an access track on the southern boundary of the project area. The site consisted of two stone artefacts. The track had been deeply cut (>2 metres) leaving banks either side of the track, and on top of the bank an artefact was located on either side. The soil removed from the track had been deposited away from the project area, and probably when the area had been cleared in relation to logging activity. The site is located on a mid slope, which sloped to the south (on the adjoining property) towards a melaleuca forest. The site is highly disturbed.		

Version: June 1998

Data entered by:

Date entered:





# Aboriginal Sites Register of NSW

NPWS, PO Box 1967, Hurstville NSW 2220

## Standard Site Recording Form

SITE ENVIRONMENT					
Land form	Mid slope	Aspect	E	Slope	1
Mark position of the site					
Local rock type	greywacke	Land use/effect	logged, heavily graded road		
Distance from drinking water	4 kilometres	Source	Yellow Rock Waterhole		
Resource zone (eg. estuarine, river, forest)	estuarine	Vegetation			
Edible plants	Bracken Fern, Native Asparagus	Faunal resources (include shellfish)	fish, shellfish, reptiles, mammals		
Other exploitable resources (eg. ochre)					
Are there other sites in the locality	Yes	Are they in the Sites Register	Yes	Other site types include	Artefact Scatters, middens
SITE MANAGEMENT					
Site condition	Partially destroyed				
Management recommendations	Due to the high level of disturbance, a surface collection of artefacts should be conducted by the relevant Aboriginal groups and an archaeologist but no further archaeological investigation is warranted as a result of the logging.				
Have artefacts been removed from site	No	When			
By whom		Deposited at			
Consent applied for	<input type="checkbox"/>	Consent issued	<input type="checkbox"/>		
Date of issue		Consent number			
SITE INSPECTION AND RECORDING					
Reason for investigation	Proposed development in adjacent property				
Were local Aborigines contacted or present for the recording	<input type="checkbox"/> Not contacted <input checked="" type="checkbox"/> Contacted and present <input type="checkbox"/> Contacted but not present	Names and addresses	Chris Spencer and Uncle Ken Nayda contactable via Cofss Harbour and District Local Aboriginal Land Council Community Centre Wongala Estate 301-329 Pacific Highway Coffs Harbour NSW 2450		
Is the site important to local Aborigines	Yes				
Verbal/written reference sources	Aboriginal and Archaeological Survey and Assessment of Lot 66 DP 551005, Moonee Beach, Umwelt (Australia) Pty Limited		ASR report number(s) (or title)	C- C-	





# ***Aboriginal Sites Register of NSW***

NPWS, PO Box 1967, Hurstville NSW 2220

## **Standard Site Recording Form**

<b>Photographs taken</b>	Yes	<b>No. of Photos attached</b>	Yes
<b>Site recorded by</b>	Sarah Paddington	<b>Date of recording</b>	16 March, 2005
<b>Address/institution</b>	Umwelt (Australia) Pty Limited PO Box 838 Toronto NSW 2283		





Source: 1:25 000 Topographic Map (LPI NSW)

0 200 400 600 m  
1:12 500

### Legend

- Project Area
- ▨ Artefact Scatter
- PAD
- Isolated Find

FIGURE 6.2

Sites located within the Project Area





**Location of Sugar Mill Creek 2. Photograph facing west.**





# Aboriginal Sites Register of NSW

NPWS, PO Box 1967, Hurstville NSW 2220

## Standard Site Recording Form

New Recording ☐ Additional

information ☒

### SITE IDENTIFICATION

Site name		NPWS Site Number	22-1-198
Owner/manager			
Owner Address			

### LOCATION

Location					
How to get to the site	Head north of Coffs Harbour on the Pacific Highway, take a dirt track that crosses a power easement approximately 1km south of the Moonee Beach turnoff (approximately 14 km north of Coffs Harbour). Follow the track in a easterly direction for 500 metres until the track turns to the south and follow for approximately 400 m. The track will turn east again towards Sapphire Beach, follow the track for approximately 100 m. The artefacts from this site are located on the windrowed soil either side of the track, left from the continuous times the track has been graded.				
1:250,000 map name				NPWS map code	
AMG Zone	55	AMG Easting	514133	AMG Northing	6657095
Method for grid reference	Hand-held GPS	Map scale (if method = map)	1:25,000	Map name	
NPWS District Name (see map)	Northern			NPWS Zone (see map)	
Portion no.				Parish	Moonee

### SITE DESCRIPTION

Site type(s)	Artefact Scatter and associated PAD	Site type code (NPWS use only)	
Description of site and contents CHECKLIST: eg. length, width, depth, height of site, shelter, deposit, structure, element eg. tree scar, grooves in rock. DEPOSIT: colour, texture, estimated depth, stratigraphy, contents-shell, bone, stone, charcoal, density & distribution of these, stone types, artefact types. ART: area of decorated surface, motifs, colours, wet/dry pigment, engraving technique, no. of figures, sizes, patination. BURIALS: number & condition of bone, position, age, sex, associated artefacts. TREES: number, alive, dead, likely age, scar shape, position, size, patterns, axe marks, regrowth. QUARRIES: rock type, debris, recognisable artefacts, percentage quarried	The site was located on the north eastern section of an elevated ridge in the central southern edge of the project area. The site consisted of an artefact scatter of six artefacts distributed over 100 metres along an access track that slopes north northeast. Artefacts were manufactured from locally occurring pebble material. Visibility off the track was nil therefore the site extent was determined by exposure. An artefact scatter site (22-1-0198) was recorded immediately to the southwest of the newly recorded artefacts and therefore these artefacts are recorded as a continuation of 22-1-0198. The remaining ridge area within the project area was identified by the Aboriginal stakeholders as a PAD. It is likely that that artefacts will be present in a subsurface context in this landform however it is unlikely that they will retain archeological integrity (stratigraphic and spatial) integrity due to the high levels of disturbance within the project area from prior land uses (forestry, the grading of vehicle tracks, recreational 4WD use).		

Version: June 1998

Data entered by:

Date entered:





# Aboriginal Sites Register of NSW

NPWS, PO Box 1967, Hurstville NSW 2220

## Standard Site Recording Form

SITE ENVIRONMENT					
Land form	Ridge	Aspect	NE	Slope	2
Mark position of the site					
Local rock type	greywacke	Land use/effect	logged, heavily graded road		
Distance from drinking water	4km	Source	Yellow Rock Waterhole		
Resource zone (eg. estuarine, river, forest)	river	Vegetation			
Edible plants	Bracken Fern, Native Asparagus	Faunal resources (include shellfish)	fish, shellfish, reptiles, mammals		
Other exploitable resources (eg. ochre)					
Are there other sites in the locality	Yes	Are they in the Sites Register	Yes	Other site types include	Artefact scatters, middens
SITE MANAGEMENT					
Site condition	Partially destroyed				
Management recommendations	<p>The south western section of the ridge (outside the project area) has already been subject to subsurface investigations by Davies (in prep.). The ridge within the project area has been identified by the Aboriginal stakeholders as being a PAD and the stakeholders have requested that subsurface investigations be carried out within the ridge. Subsurface investigations are proposed for the PAD prior to development.</p>				
Have artefacts been removed from site	No	When			
By whom		Deposited at			
Consent applied for	<input type="checkbox"/>	Consent issued	<input type="checkbox"/>		
Date of issue		Consent number			
SITE INSPECTION AND RECORDING					
Reason for investigation	Proposed development				
Were local Aborigines contacted or present for the recording	<input type="checkbox"/> Not contacted <input checked="" type="checkbox"/> Contacted and present <input type="checkbox"/> Contacted but not present	Names and addresses	Chris Spencer and Uncle Ken Nayda contactable via Cofss Harbour and District Local Aboriginal Land Council Community Centre, Wongala Estate, 301-329 Pacific Highway Coffs Harbour NSW 2450		
Is the site important to local Aborigines	Yes				
Verbal/written reference sources	Aboriginal and Archaeological Survey and Assessment of Lot 66 DP 551005, Moonee Beach, Umwelt Australia		ASR report number(s) (or title)	C- C-	





# ***Aboriginal Sites Register of NSW***

NPWS, PO Box 1967, Hurstville NSW 2220

## **Standard Site Recording Form**

<b>Photographs taken</b>	Yes	<b>No. of Photos attached</b>	Yes
<b>Site recorded by</b>	Sarah Paddington	<b>Date of recording</b>	16.03.05
<b>Address/institution</b>	Umwelt (Australia) Pty Ltd PO Box 838, Toronto, NSW, 2283.		





Source: 1:25 000 Topographic Map (LPI NSW)

0 200 400 600 m  
1:12 500

### Legend

- Project Area
- ▨ Artefact Scatter
- PAD
- Isolated Find

FIGURE 6.2

Sites located within the Project Area





Artefact location 22-1-0198, photograph facing north  
east.





Artefact from 22-1-0198.





Artefact from 22-1-0198.





List of Sites ( List - Short )

Moonee Beach

Grid Reference Type = AGD (Australian Geodetic Datum) Zone = 56 Easting From = 507000 Easting to = 517000 Northing From = 6654000 Northing to = 6664000 Requestor = Umwelt (Australia) Pty Limited (3063) Service ID = 11954 Feature Search Type = AHIMS Features

<u>Site ID</u>	<u>Site Name</u>	<u>Datum</u>	<u>Zone</u>	<u>Easting</u>	<u>Northing</u>	<u>Site Features</u>	<u>Site Types</u>	<u>Recording</u>	<u>Reports</u>	
<u>22-1-0168</u>	<u>MSB2 + PAD</u>	AGD	56	514450	6656450	AFT, PAD,		Mary Dallas Consulting Archaeo (01-SEP-	99028, 99032,	
		Status	Valid							
		Primary Contact								
<u>22-1-0169</u>	<u>MSB1 + PAD</u>	AGD	56	514500	6656200	AFT, PAD,		Mary Dallas Consulting Archaeo (01-AUG-	99028, 99032,	
		Status	Valid							
		Primary Contact								
<u>22-1-0192</u>	<u>Sapphire One</u>	AGD	56	514145	6655639	AFT,		Coffs Harbour and District LAL (21-MAY-0		
		Status	Valid							
				Northern HTO						
		Primary Contact								
<u>22-1-0193</u>	<u>Sapphire Two</u>	AGD	56	514091	6654676	AFT,		Coffs Harbour and District LAL (21-MAY-0		
		Status	Valid							
		Primary Contact								
<u>22-1-0194</u>	<u>MSB4 Moonee Beach</u>	AGD	56	514250	6656200	PAD,		Davies Heritage Consultants Pt (09-AUG-	99028, 99032,	
		Status	Valid							
				Northern HTO						
		Primary Contact								
<u>22-1-0198</u>	<u>Moonee Beach 03</u>	AGD	56	514434	6657029	ARG,AFT,		Owner,N (10-JUL-03)		
		Status	Valid							
		Primary Contact								