
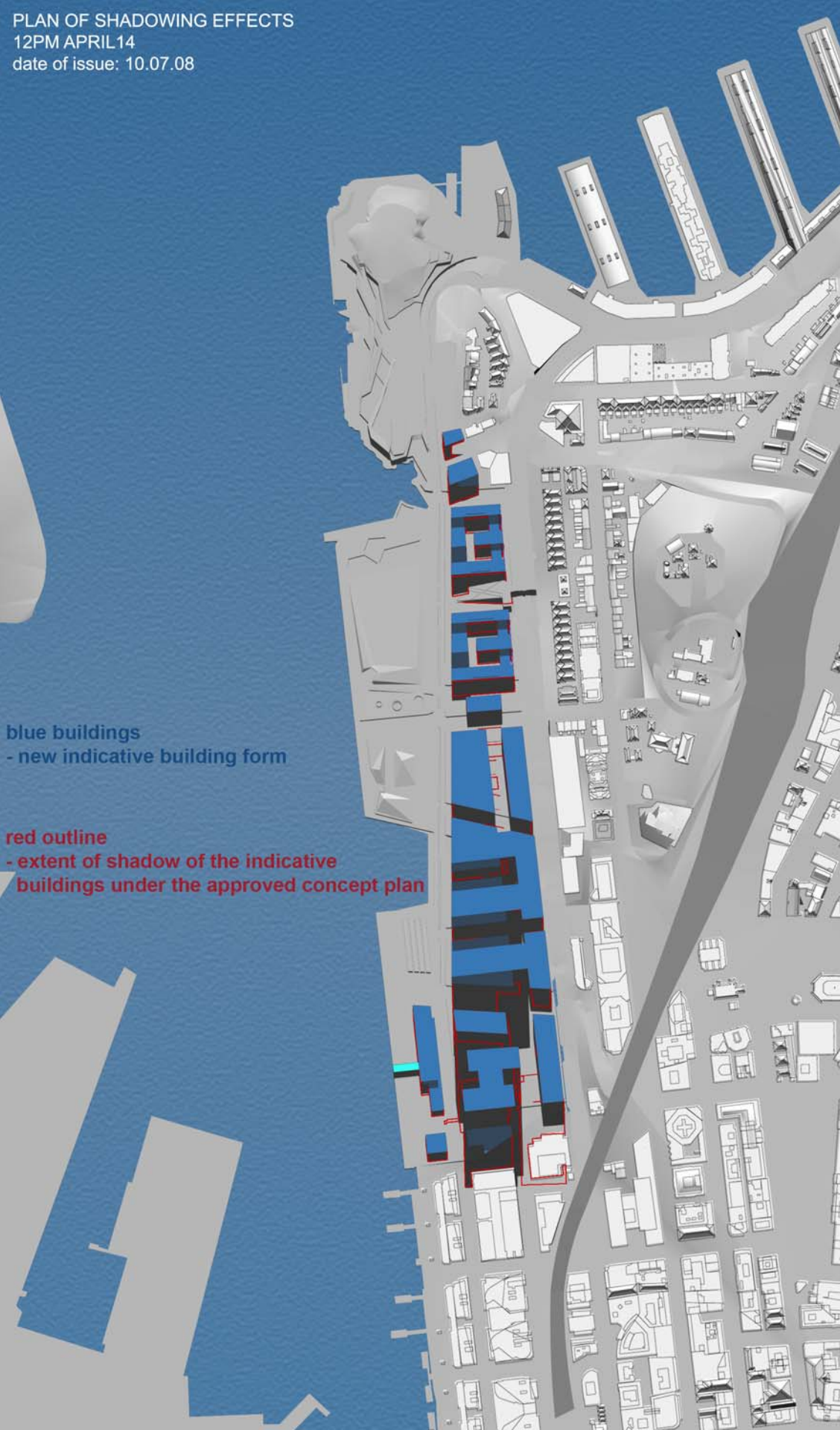


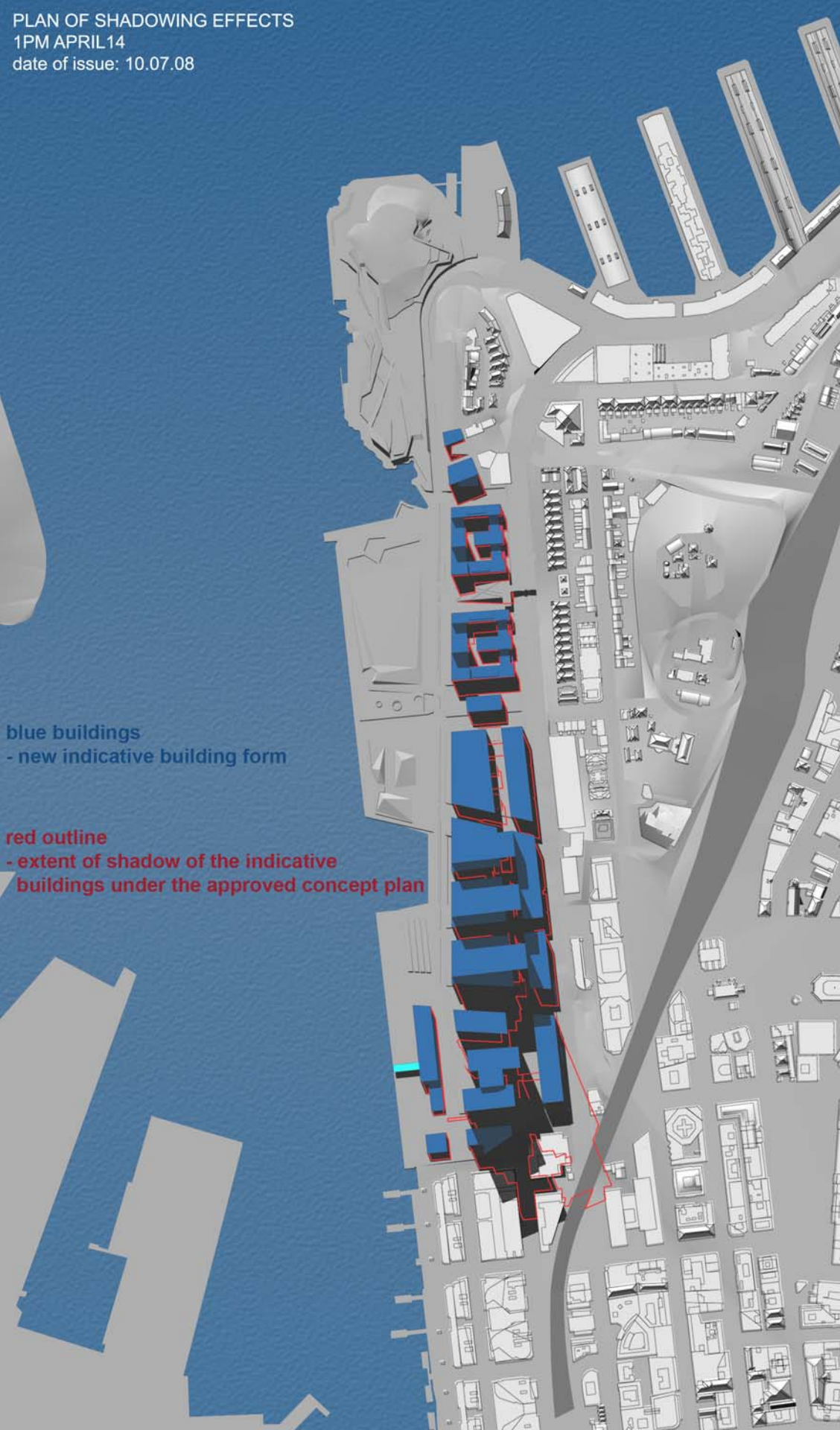
APPENDIX 7.
SHADOW DIAGRAMS





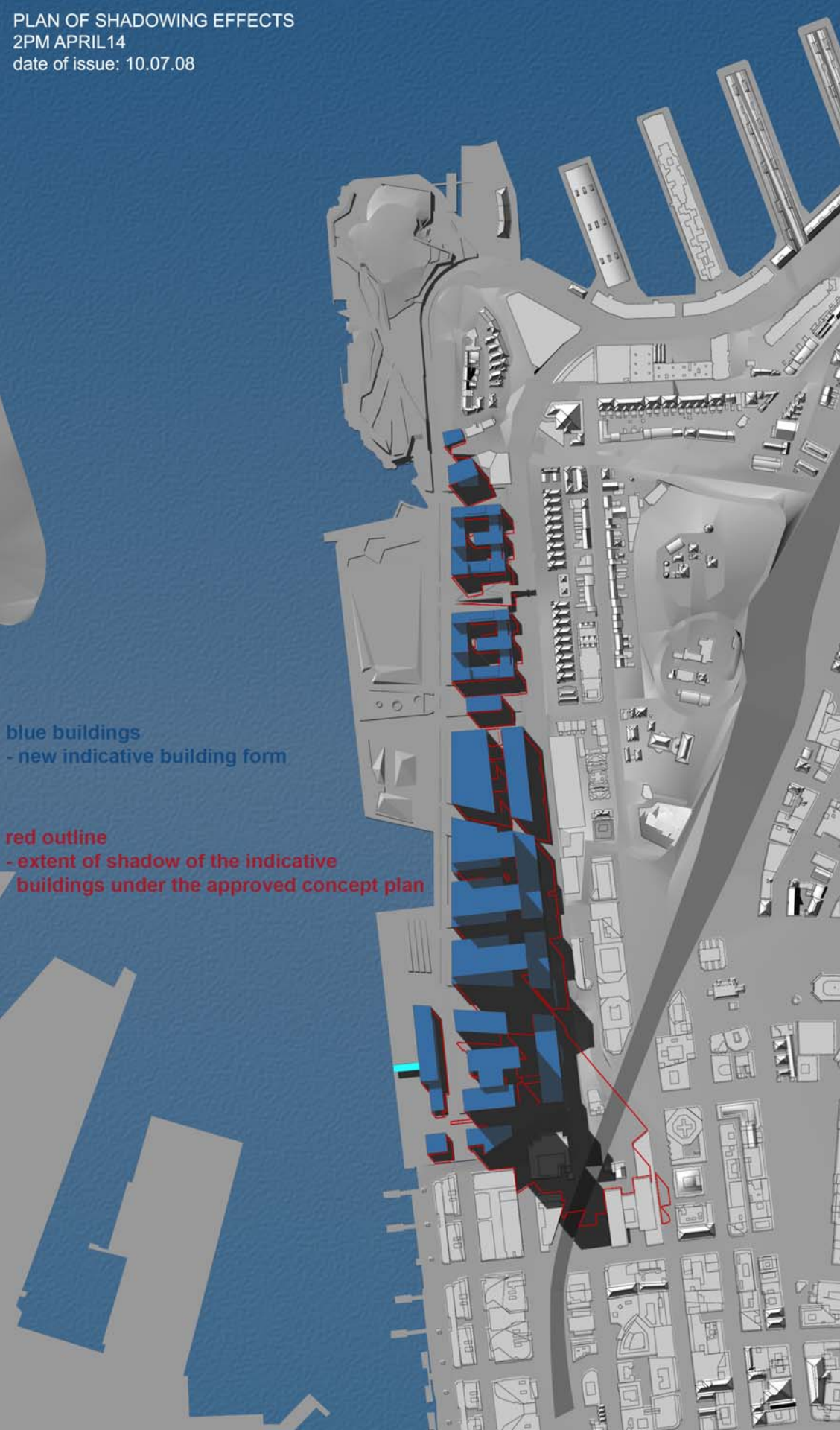
blue buildings
- new indicative building form

red outline
- extent of shadow of the indicative
buildings under the approved concept plan



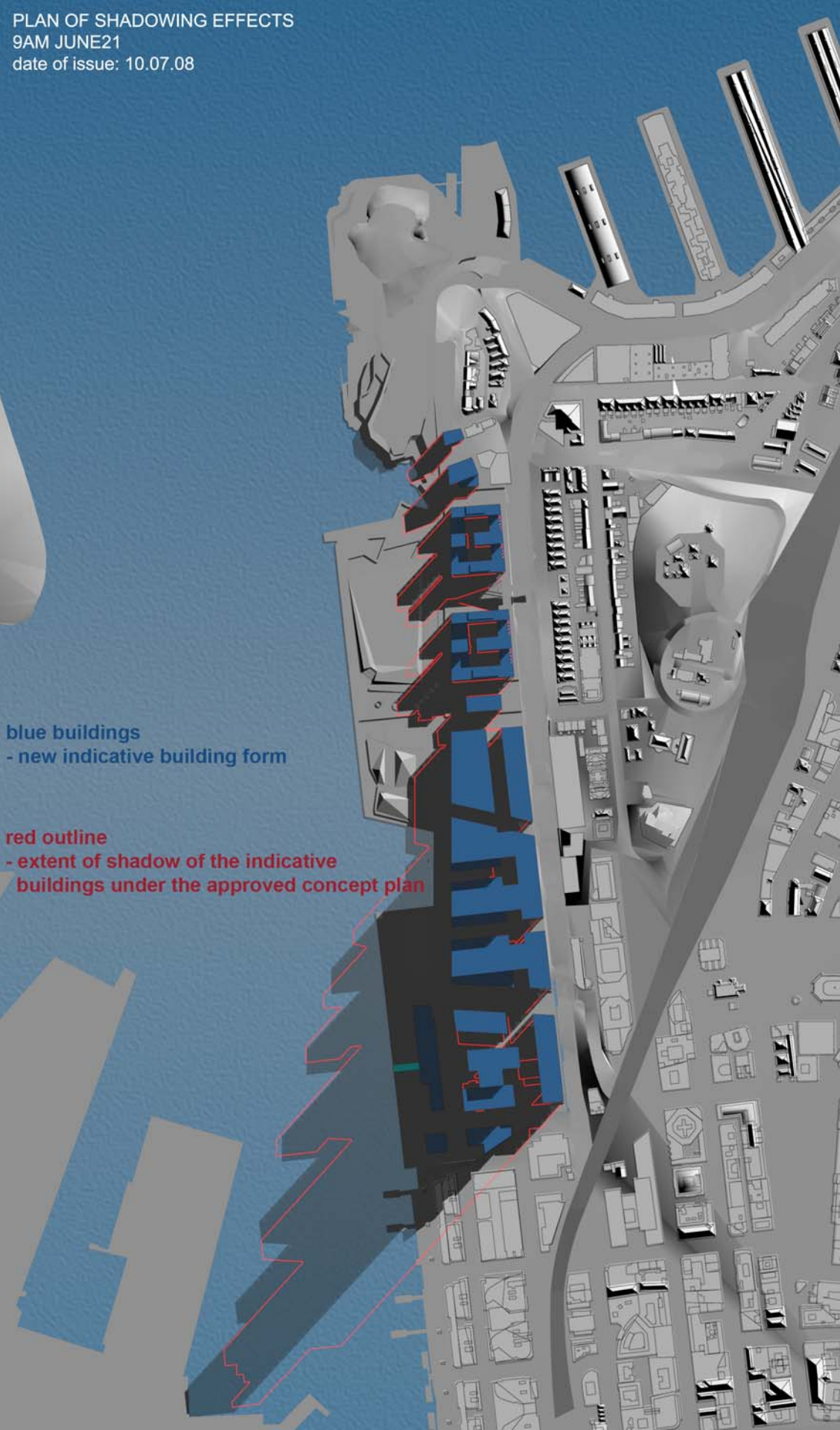
blue buildings
- new indicative building form

red outline
- extent of shadow of the indicative
buildings under the approved concept plan




blue buildings
- new indicative building form

red outline
- extent of shadow of the indicative
buildings under the approved concept plan




blue buildings
- new indicative building form

red outline
- extent of shadow of the indicative
buildings under the approved concept plan




blue buildings
- new indicative building form

red outline
- extent of shadow of the indicative
buildings under the approved concept plan



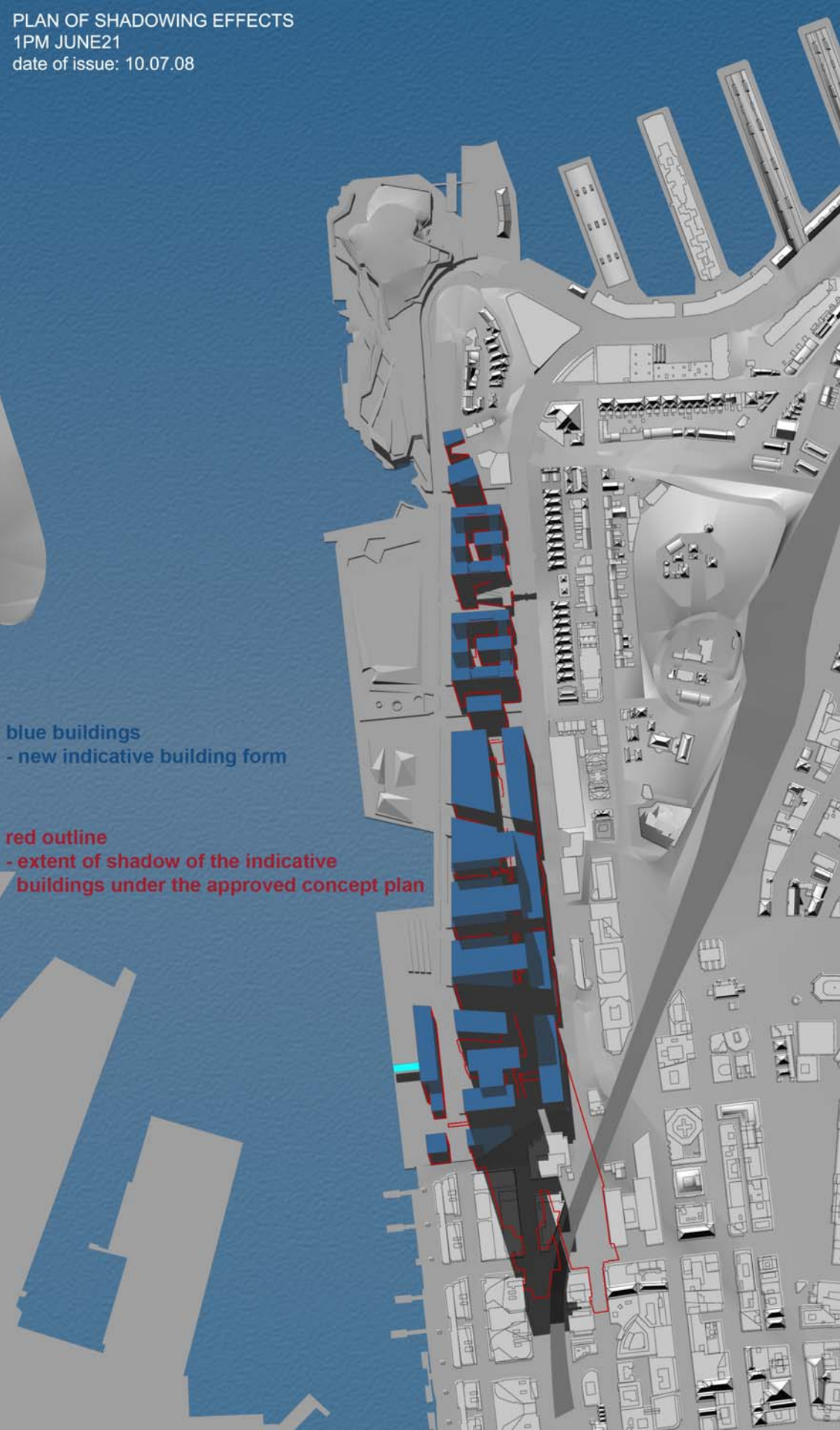
blue buildings
- new indicative building form

red outline
- extent of shadow of the indicative
buildings under the approved concept plan



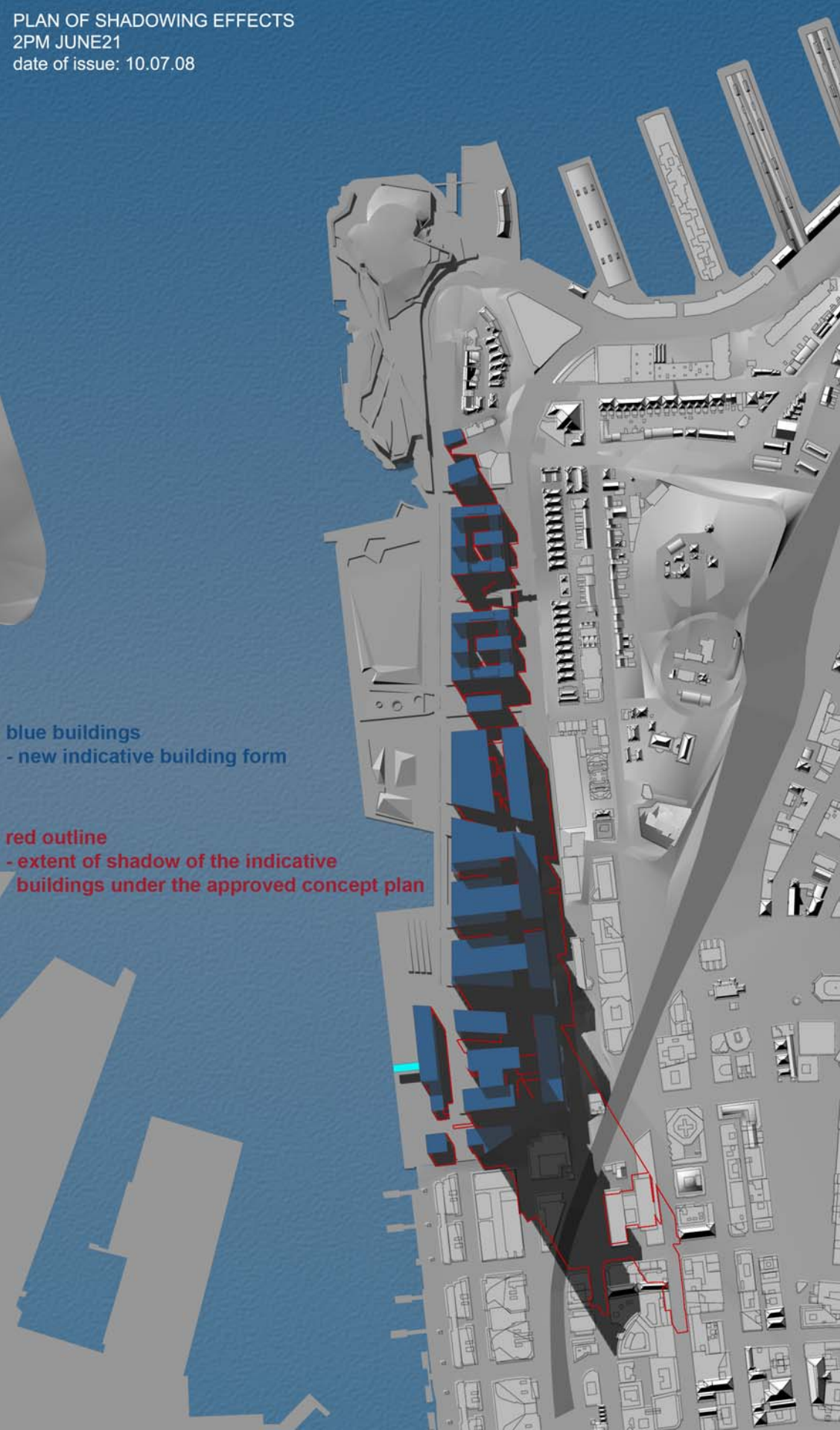
blue buildings
- new indicative building form

red outline
- extent of shadow of the indicative
buildings under the approved concept plan



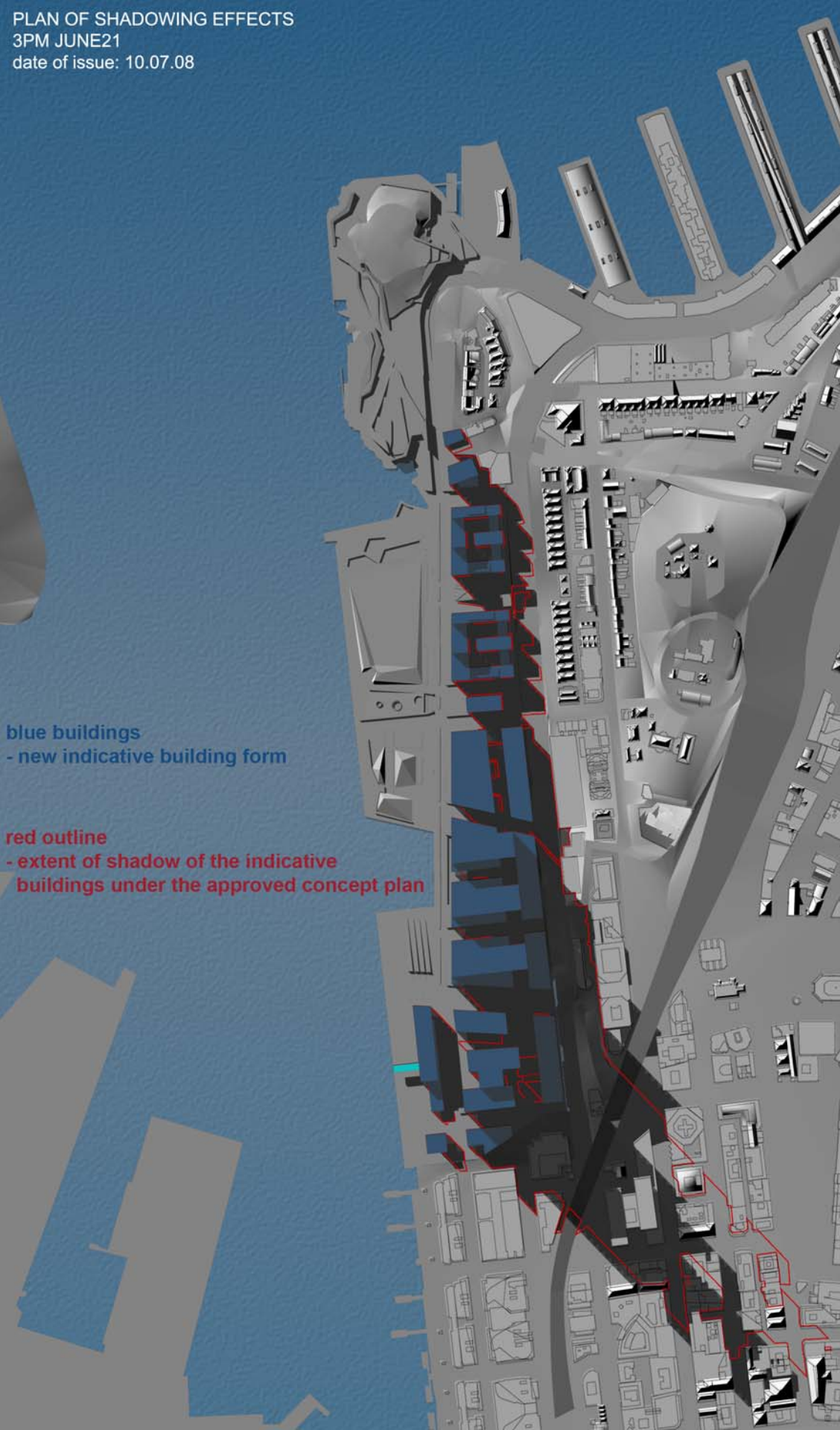
blue buildings
- new indicative building form

red outline
- extent of shadow of the indicative
buildings under the approved concept plan



blue buildings
- new indicative building form

red outline
- extent of shadow of the indicative
buildings under the approved concept plan



blue buildings
- new indicative building form

red outline
- extent of shadow of the indicative
buildings under the approved concept plan