

## APPENDIX 3.

3D IMAGES — OPTIONS  
ARTERRA








# BARANGAROO

3d images - options



*Suhay*


Harbour Foreshore Authority




REFER TO  
KEY PLAN  
FOR VIEW  
LOCATION



**option\_1**  
consolidation concept plan indicative buildings



**option\_2**  
modification report



**option\_3**  
modification report



REFER TO  
KEY PLAN  
FOR VIEW  
LOCATION



**option\_1**  
consolidation concept plan indicative buildings



**option\_2**  
modification report



**option\_3**  
modification report

2  
W  
E  
V




REFER TO  
KEY PLAN  
FOR VIEW  
LOCATION



**option\_1**  
consolidation concept plan indicative buildings



**option\_2**  
modification report



**option\_3**  
modification report

3  
W  
E  
V



REFER TO  
KEY PLAN  
FOR VIEW  
LOCATION



**option\_1**  
consolidation concept plan indicative buildings



**option\_2**  
modification report



**option\_3**  
modification report



REFER TO  
KEY PLAN  
FOR VIEW  
LOCATION



**option\_1**  
consolidation concept plan indicative buildings



**option\_2**  
modification report



**option\_3**  
modification report

5  
W  
E  
V



REFER TO  
KEY PLAN  
FOR VIEW  
LOCATION



**option\_1**  
consolidation concept plan indicative buildings



**option\_2**  
modification report



**option\_3**  
modification report





REFER TO  
KEY PLAN  
FOR VIEW  
LOCATION





REFER TO  
KEY PLAN  
FOR VIEW  
LOCATION



**option\_1**  
consolidation concept plan indicative buildings



**option\_2**  
modification report



**option\_3**  
modification report

WME



