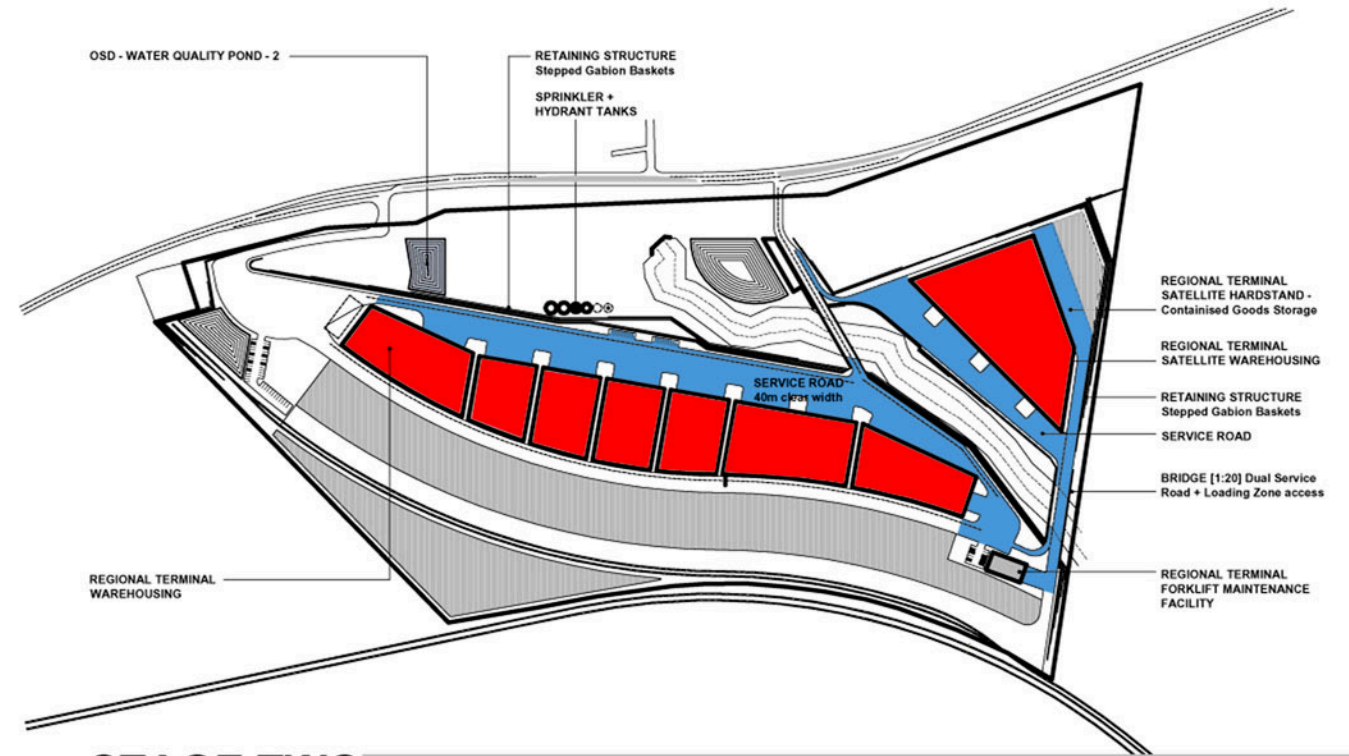


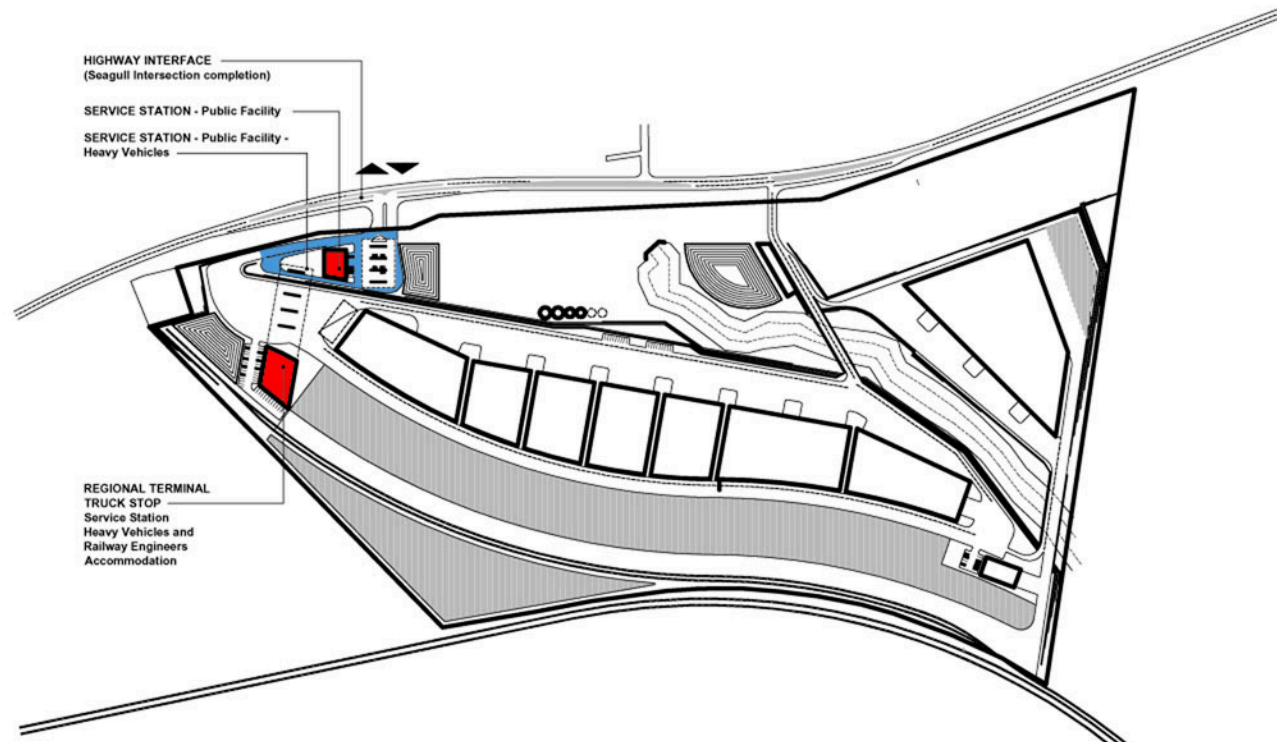
STAGE ONE

- Watercourse retification works
- Modification to Highway
- Water Quality Ponds 1 and 3
- Hardstand
- Security Fencing
- Rail (including mainline interface works)
- Internal Roads (including Access Bridge and Service Roads)
- Piping of Great Western Highway Drainage Ditch
- Administration Building
- Landscaping



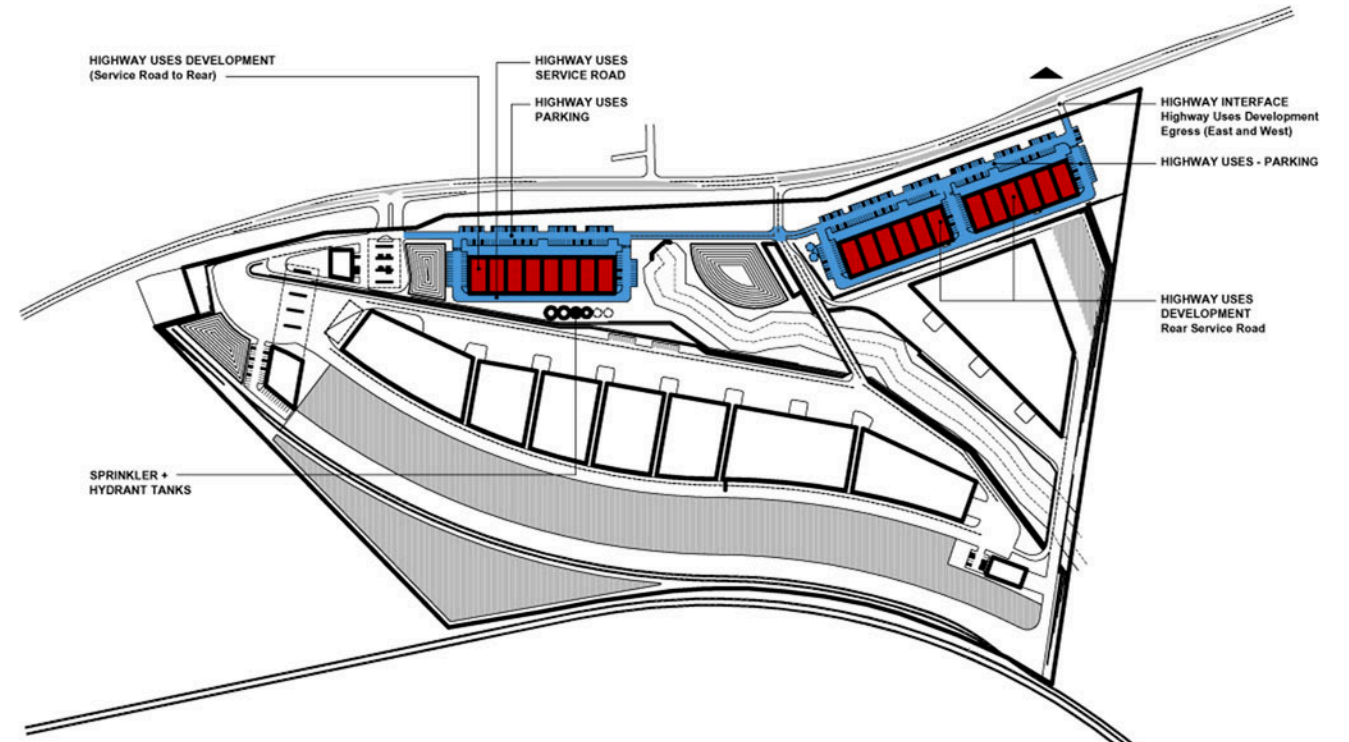
STAGE TWO

- Warehousing
- Forklift Maintenance Facility
- Additional Service Roads
- Secondary Access Bridge
- Water Quality Pond 2
- Retaining wall structures
- Landscaping



STAGE THREE

- Additional Highway works
- Service Station
- Truck Stop
- Landscaping



STAGE FOUR

- Highway Use Development
- Additional Highway modification works
- Additional Road and Parking
- Additional sprinkler protection tanks
- Landscaping

This drawing is subject to copyright and must not be reproduced or used without the consent of Mellor Gray Architects PT.

ISSUE	REVISION	DATE

MELLOR GRAY ARCHITECTS Pty. Ltd
 2/142 Spier Rd, Mosman NSW 2088 - ABN 45 072 551 289
 P: (02) 9968 4788 F: (02) 9968 4741 E: sydney@mellorgray.com.au

SLOBOBAX PTY LTD

Drawing Title: **CONCEPT PLAN STAGING DIAGRAMS**
 Project: **CENTRAL WEST REGIONAL ROAD/RAIL FREIGHT TERMINAL**

Date: _____ Drawing Number: **1277-MP-009** Issue: **A**
 Scale: 1:1250@A1 and 2500@A3

