







Fauna Corridors and Ballina Nature Reserve mapping sourced from NWS National Parks & Wildlife Service - Key habitat and corridors in NENSW  
Aerial image sourced from Google Earth 2008

LEGEND

-  Regional Corridor
-  Site Boundary
-  Sub-regional Corridor
-  Key Habitats

150 0 150 300 450 600 750m 1:15,000

Scale 1:15,000 (A3)

ILLUSTRATION 1.8 REGIONAL FAUNA CORRIDOR PLAN

© Cardno (Old) Pty Ltd All Rights Reserved 2008.  
Copyright in the whole and every part of this drawing belongs to Cardno (Old) Pty Ltd and may not be used, sold, transferred, copied or reproduced in whole or in part in any manner or form or on any media, to any person other than by agreement with Cardno (Old) Pty Ltd.  
This document is produced by Cardno (Old) Pty Ltd solely for the benefit of and use by the client in accordance with the terms of the retainer. Cardno (Old) Pty Ltd does not and shall not assume any responsibility or liability whatsoever to any third party arising out of any use or reliance by third party on the content of this document.

Rev: Orig. Date: 28 May 2008

Petrac  
CAD FILE: I:\7296-21\Acad\Regional Fauna Corridor Plan.dwg  
XREFs:

Project No.: 7296/21

PRINT DATE: 30 May, 2008 - 1:36pm