






SewerFix
Wet Weather Alliance

© COPYRIGHT RESERVED

 Northside Storage Tunnel (NST)

 Scotts Creek ventilation facility

 Land cadastre

 Scotts Creek

Notes:

Datum: GDA94
Projection: MGA Zone 56

NO WARRANTY IS GIVEN THAT THE INFORMATION ON THIS MAP IS COMPLETE, ACCURATE OR CURRENT.



NORTHERN BEACHES STORAGE PROJECT

**Figure 5: Scotts Creek
ventilation facility location**

SYDNEY WATER

NB_PE_NBSP_PEA_004

COMPILED BY: DH | ISSUED: 25/07/2008