







SewerFix
Wet Weather Alliance

© COPYRIGHT RESERVED

-  Northside Storage Tunnel (NST)
-  Northern Suburbs Ocean Outfall Sewer (NSOOS)

-  Quakers Hat Bay NST ventilation facility
-  Land cadastre

Notes:

Datum: GDA94
Projection: MGA Zone 56

NO WARRANTY IS GIVEN THAT THE INFORMATION ON THIS MAP IS COMPLETE, ACCURATE OR CURRENT



NORTHERN BEACHES STORAGE PROJECT

Figure 6: Quakers Hat Bay ventilation facility location

SYDNEY WATER

NB_PE_NBSP_PEA_007

COMPILED BY: DH | ISSUED: 25/07/2008