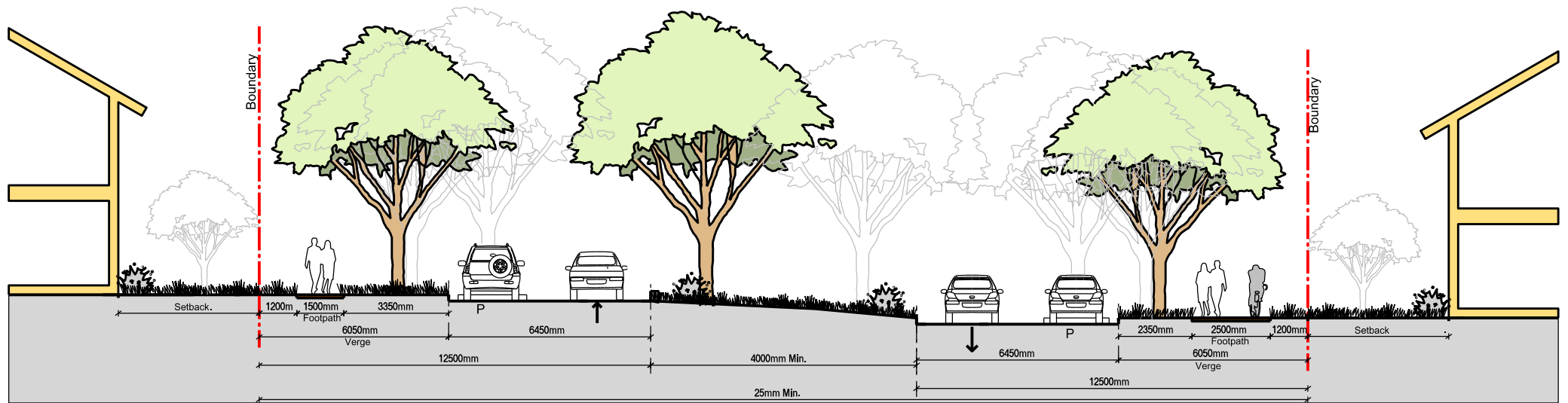


Sub Arterial Road

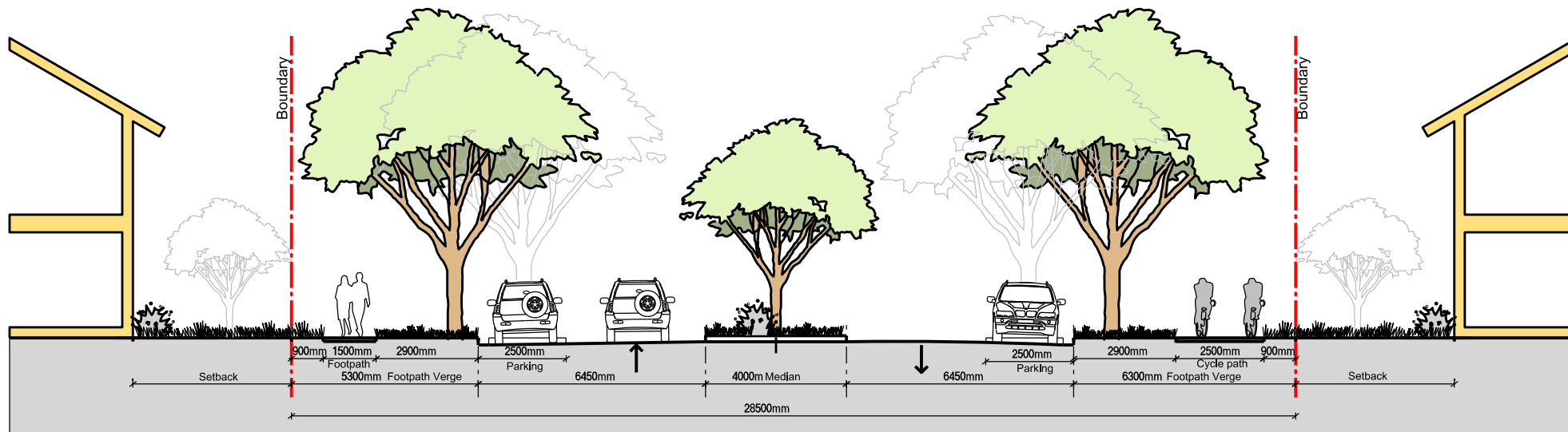
With Bus Service

Section A1



Sub Arterial Road with Median
 one way traffic lanes with parking
 Section A2

ESCARPMENT DRIVE
 Stage 1 and 10/11

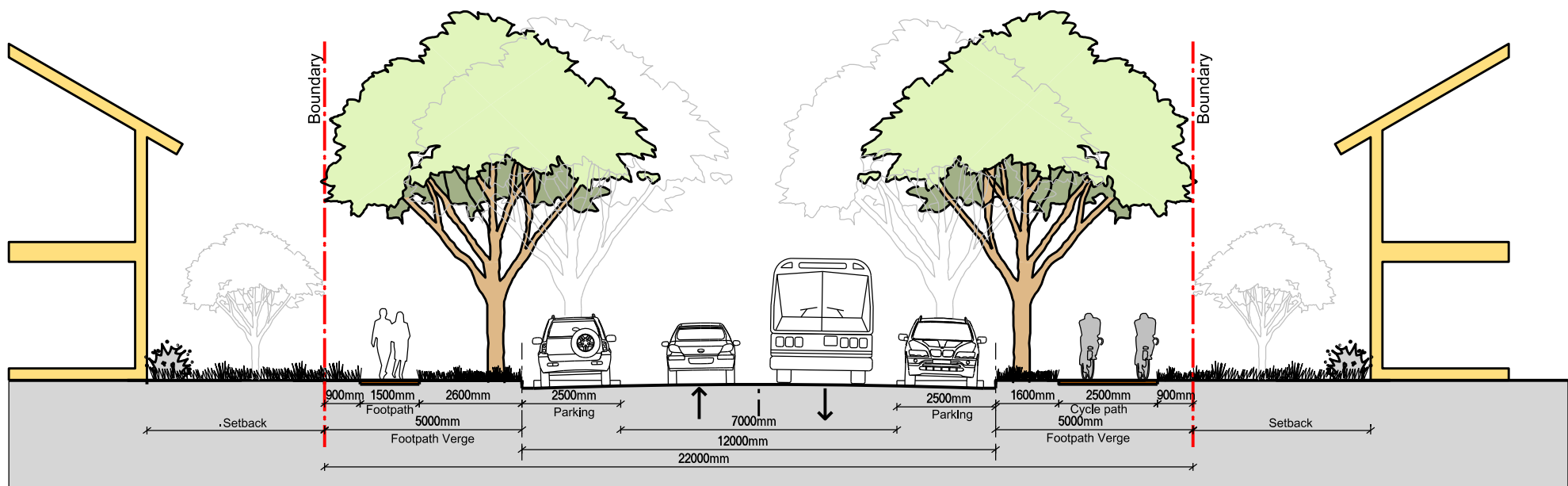


Sub Arterial Road

One lane in each direction with Parking Bays

Section A3

ESCARPMENT DRIVE

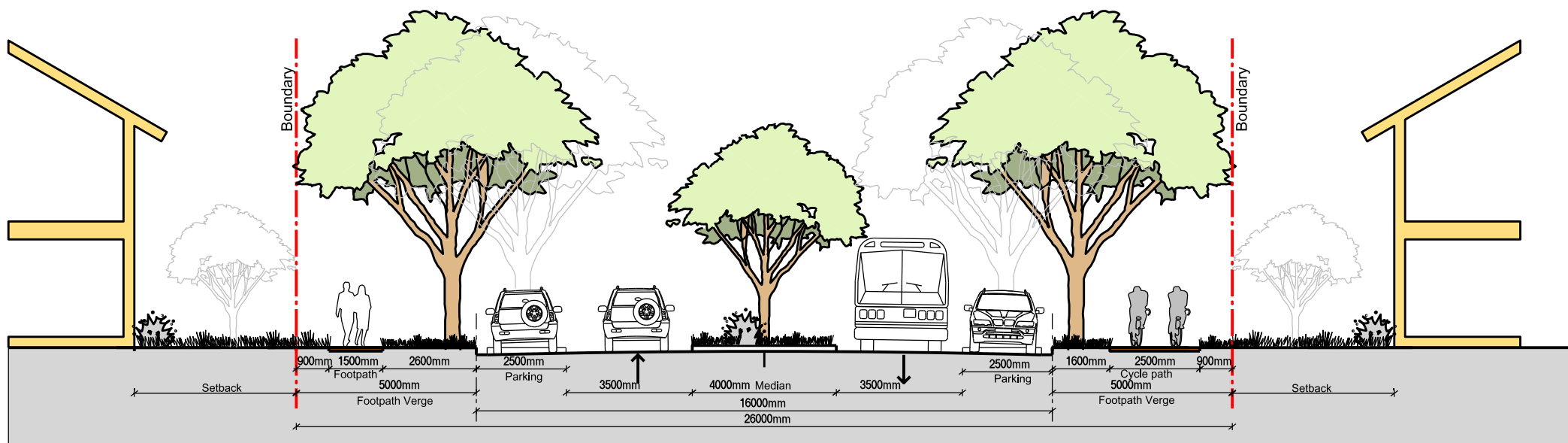


Major Collector Road

Parking on Both Sides and Bus Service

Section B1

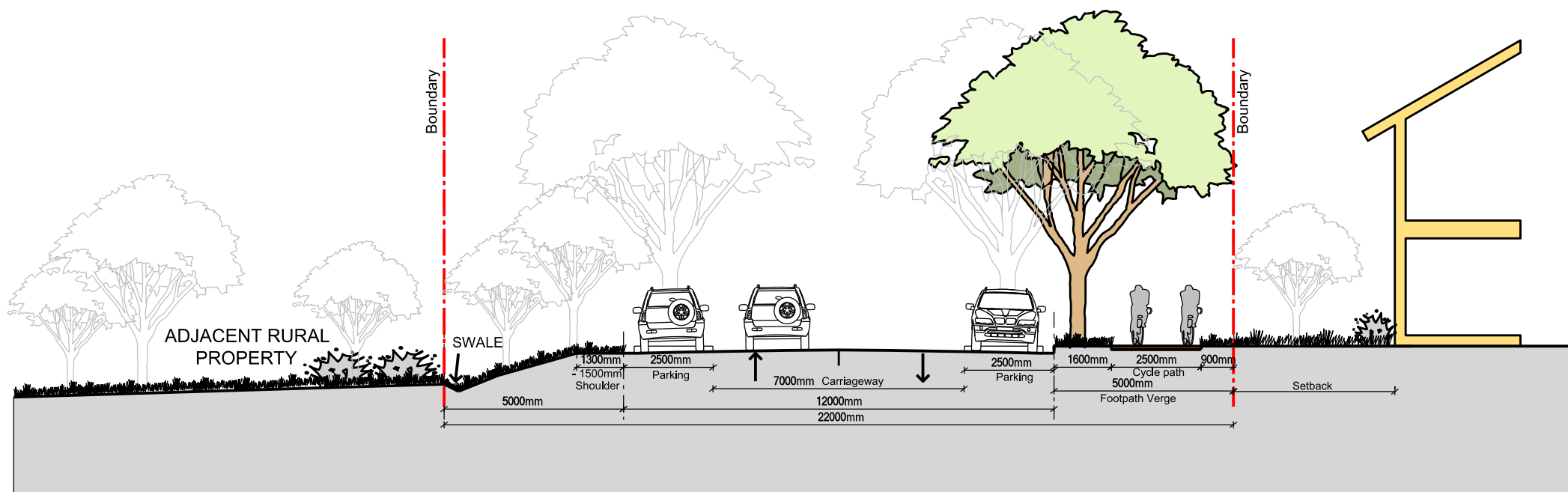
CALDERWOOD ROAD



Major Collector With Median

Parking on Both Sides and Bus Route

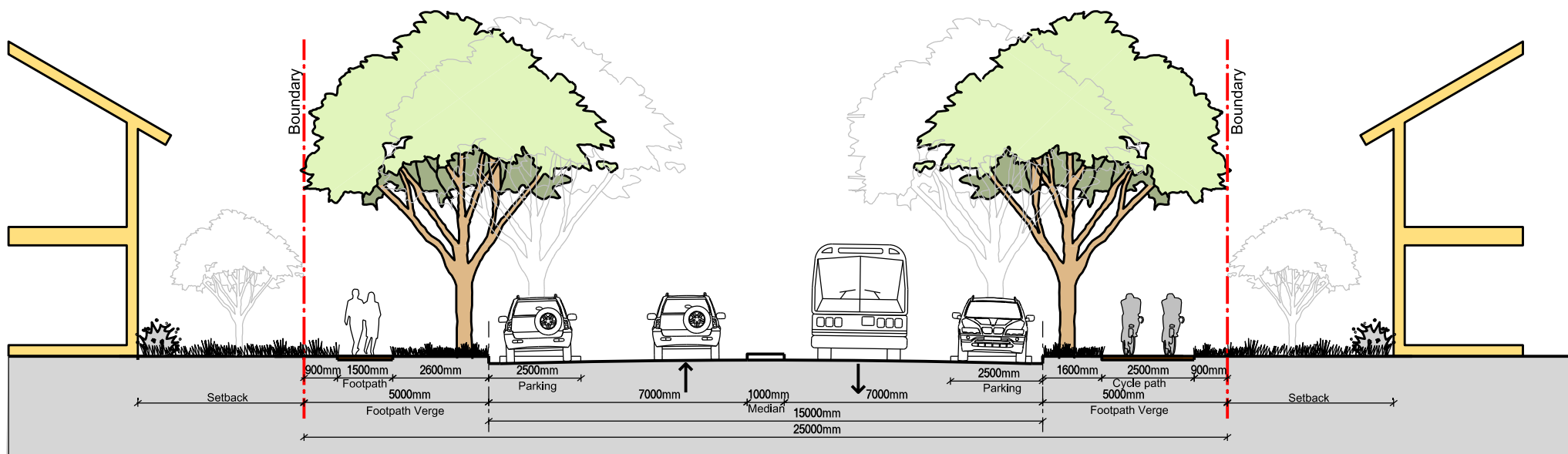
Section B2



Major Collector Adjacent Rural Lands

Section B3

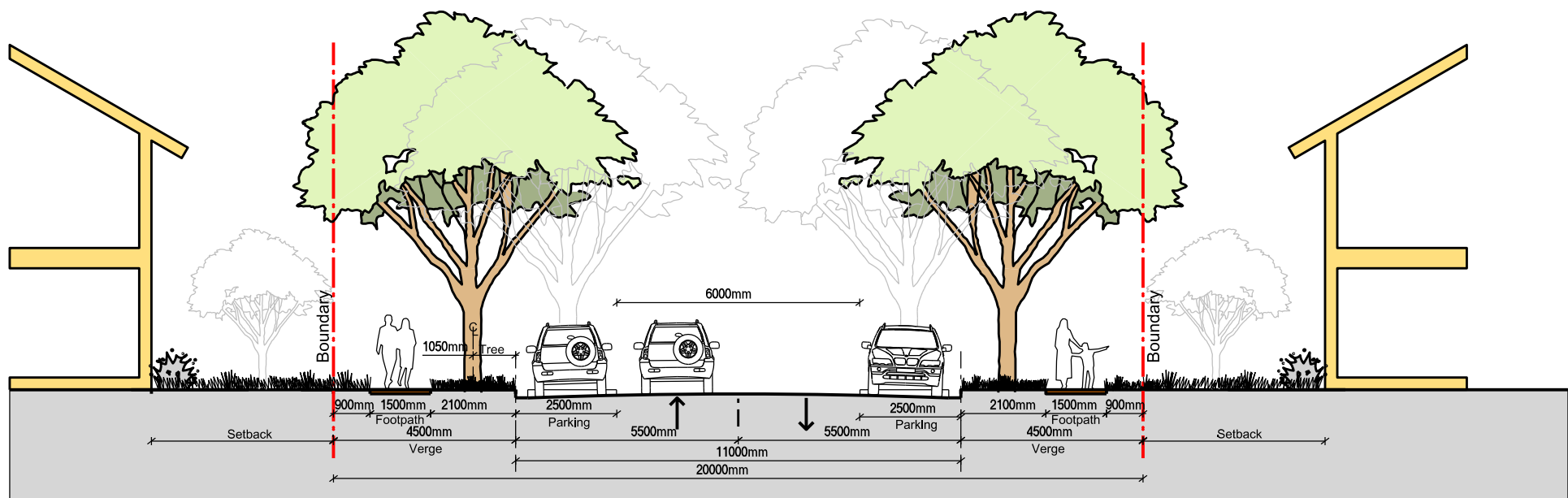
CALDERWOOD ROAD/
NORTH MACOUARIE



Major Collector With Median

Parking on Both Sides and Bus Route

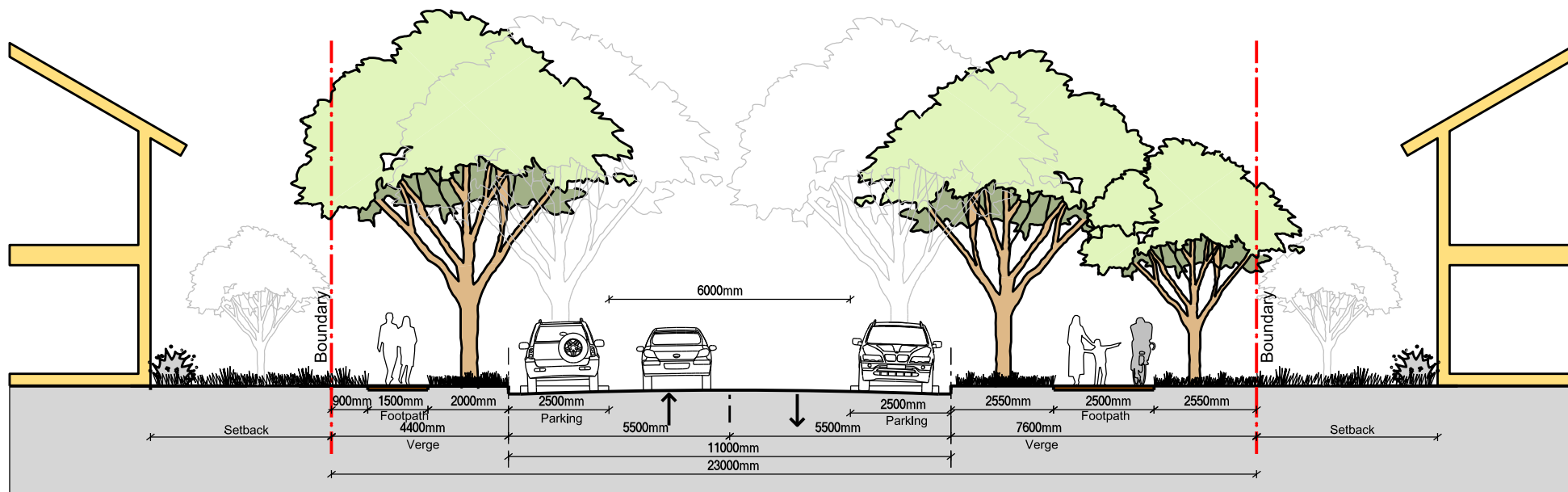
Section B4



Minor Collector

Parking on Both Sides

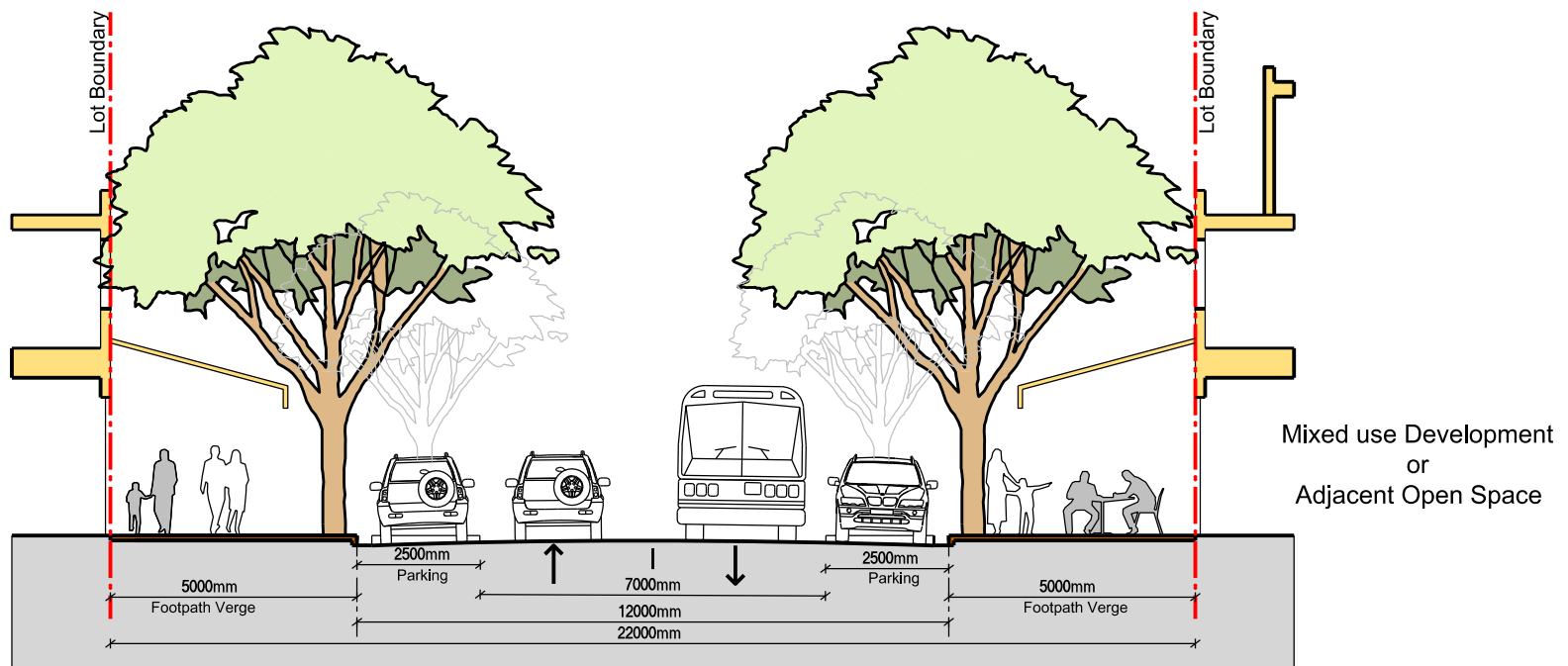
Section C1



Minor Collector - Pedestrian Priority Street

Parking on Both Sides - Tree pits optional

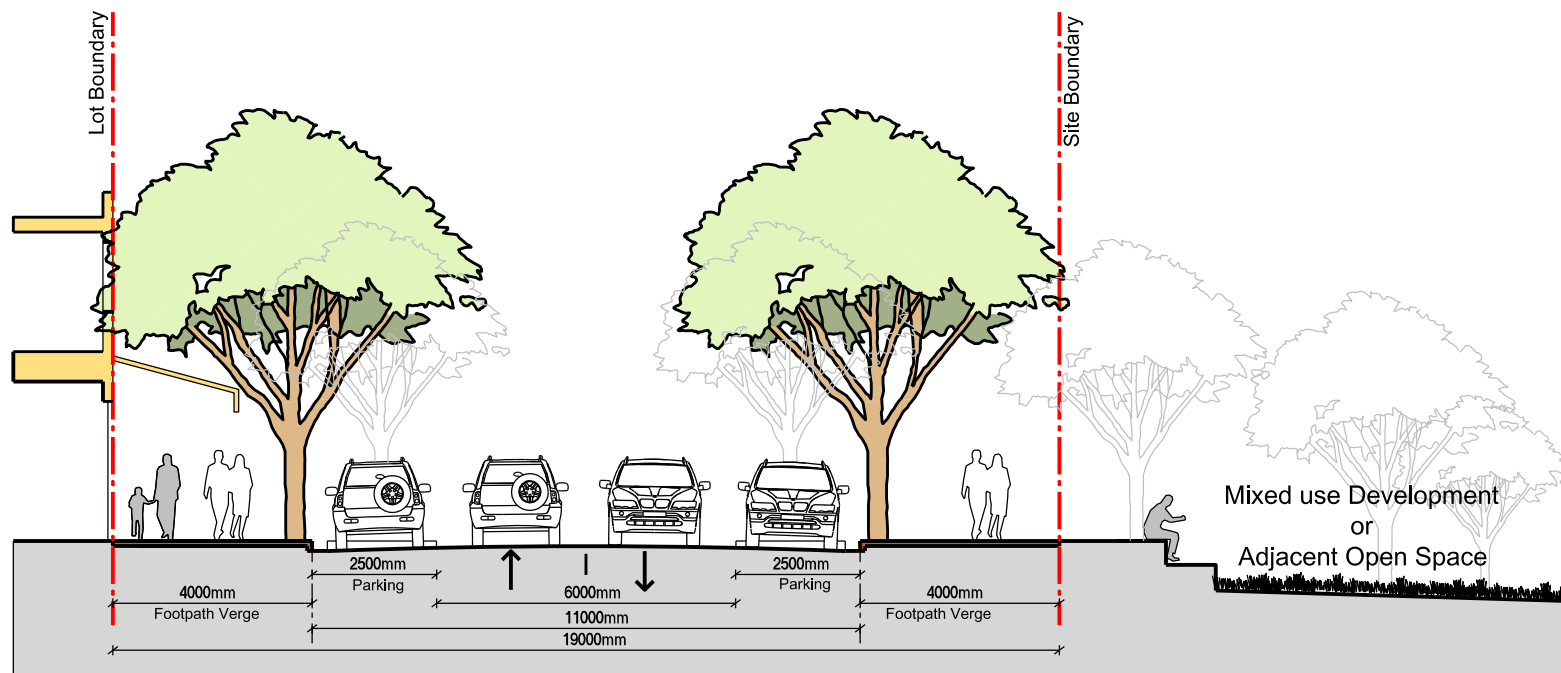
Section C2



Village Centre Collector Road

Parking Both Sides ,Fully Paved Verge and Bus Route. Tree pits optional

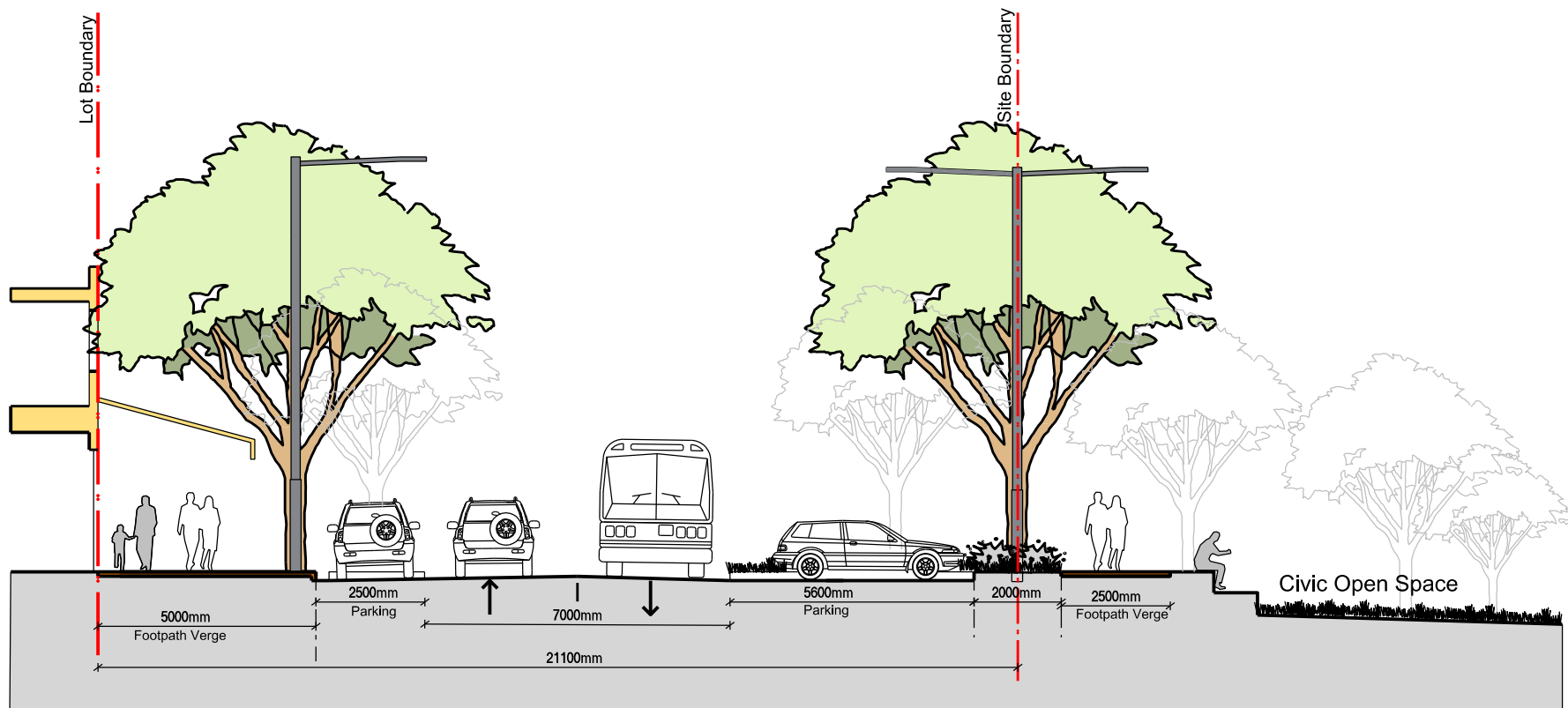
Section D1



Village Centre Access Street

Parking on Both Sides and Fully Paved Verge. Tree Pits optional.

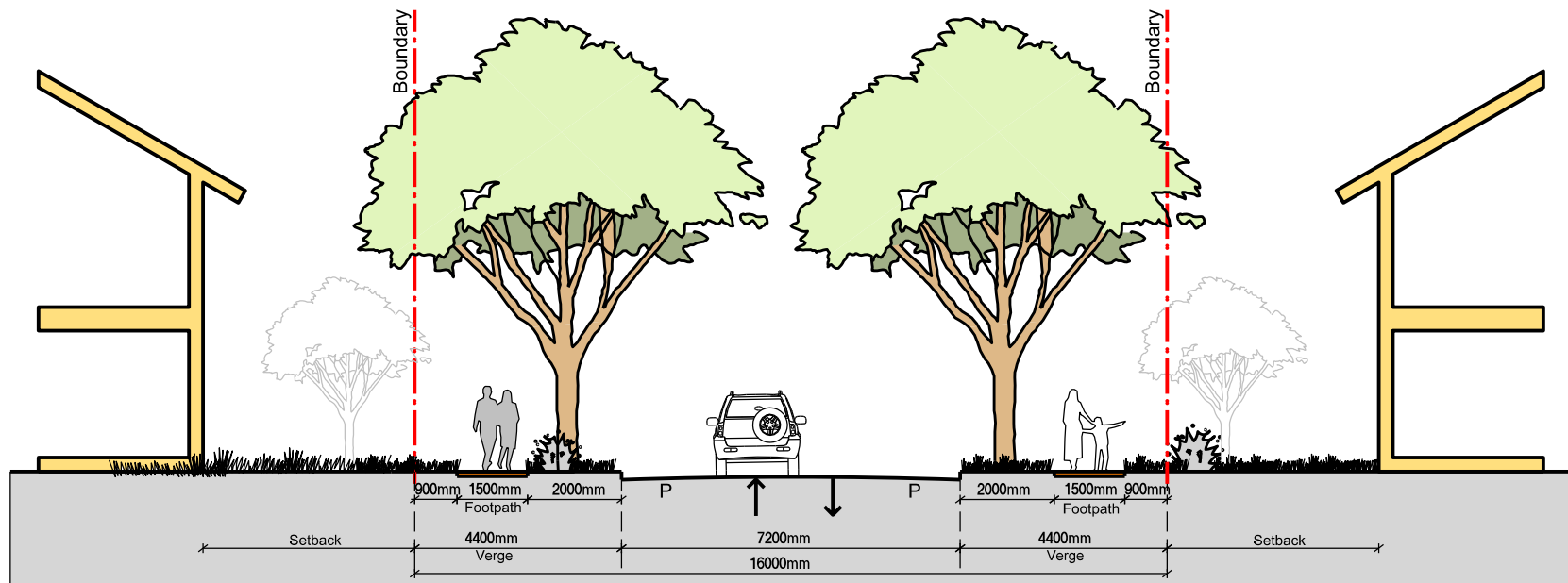
Section D2



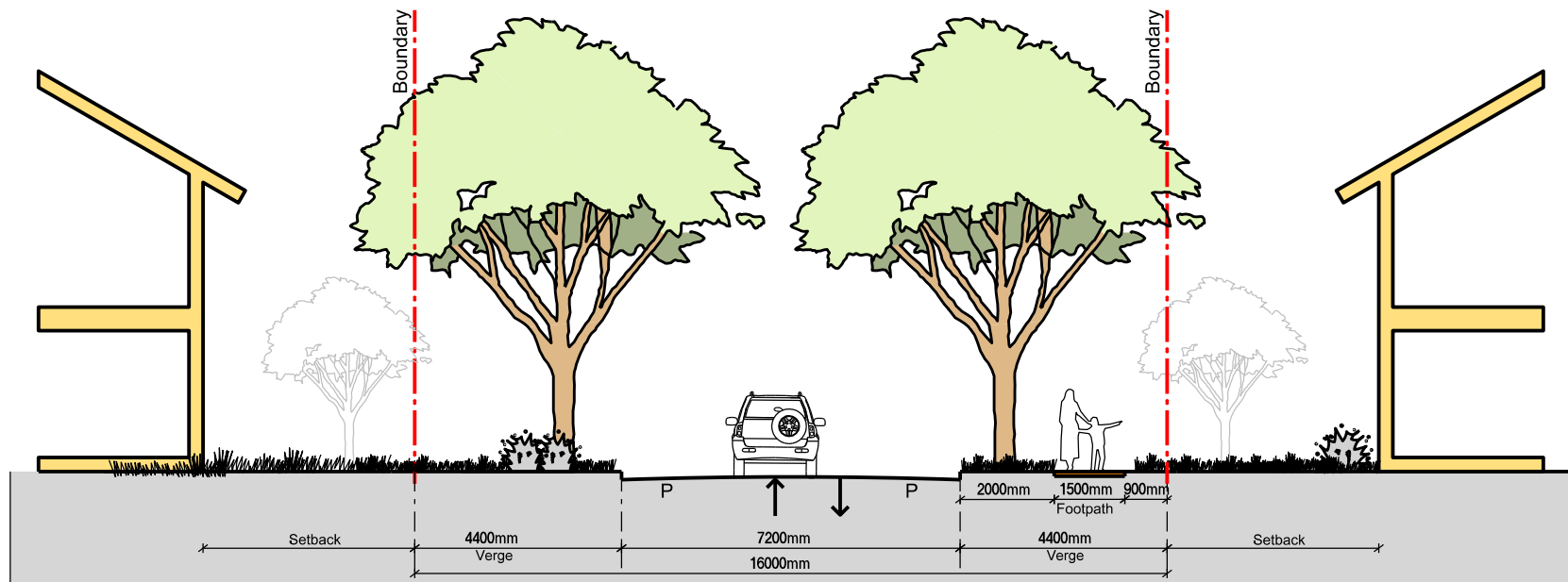
Town Centre Main Street

Parking Both Sides and Perpendicular Parking to Open Space Edge, Fully Paved Verge and Bus Route. Tree pits optional

Section D3



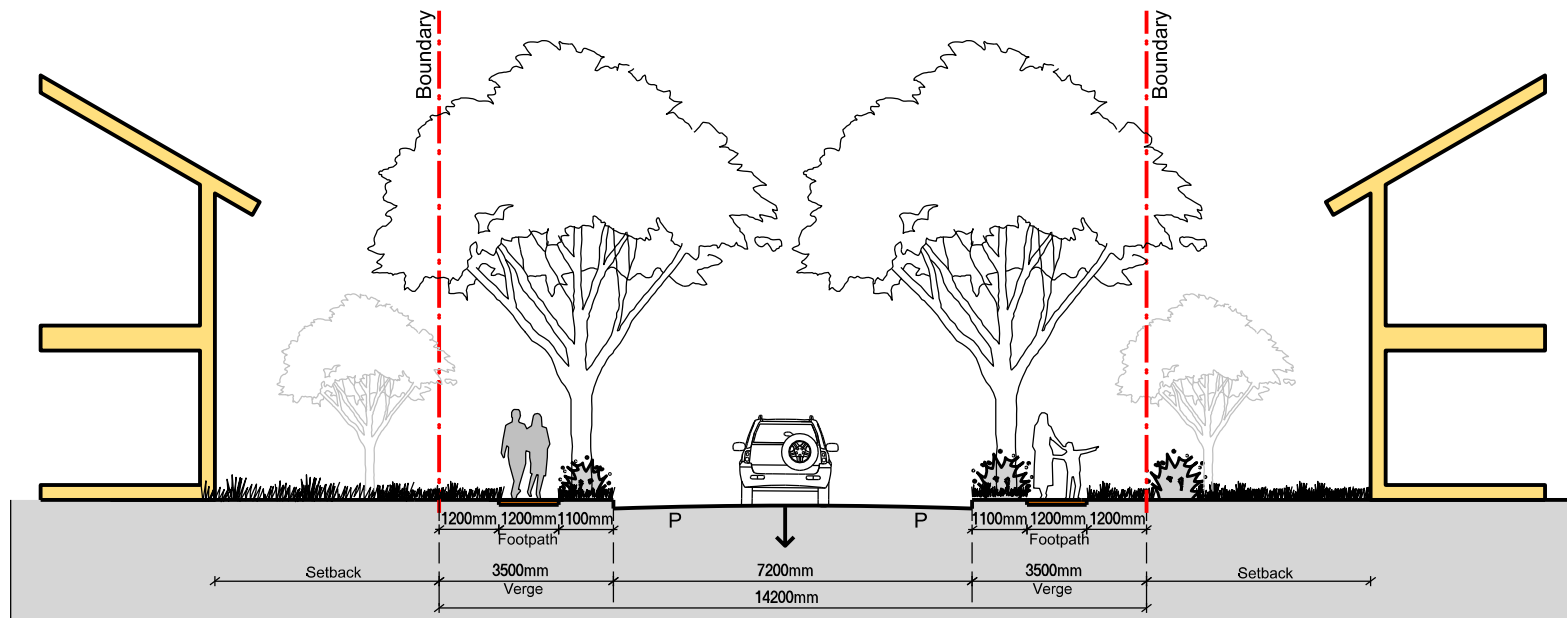
Access Street - Town
 On Street Parking , Footpath on both sides
 Section E1



Access Street (Standard Residential Street At Calderwood)

On Street Parking , Footpath on one side

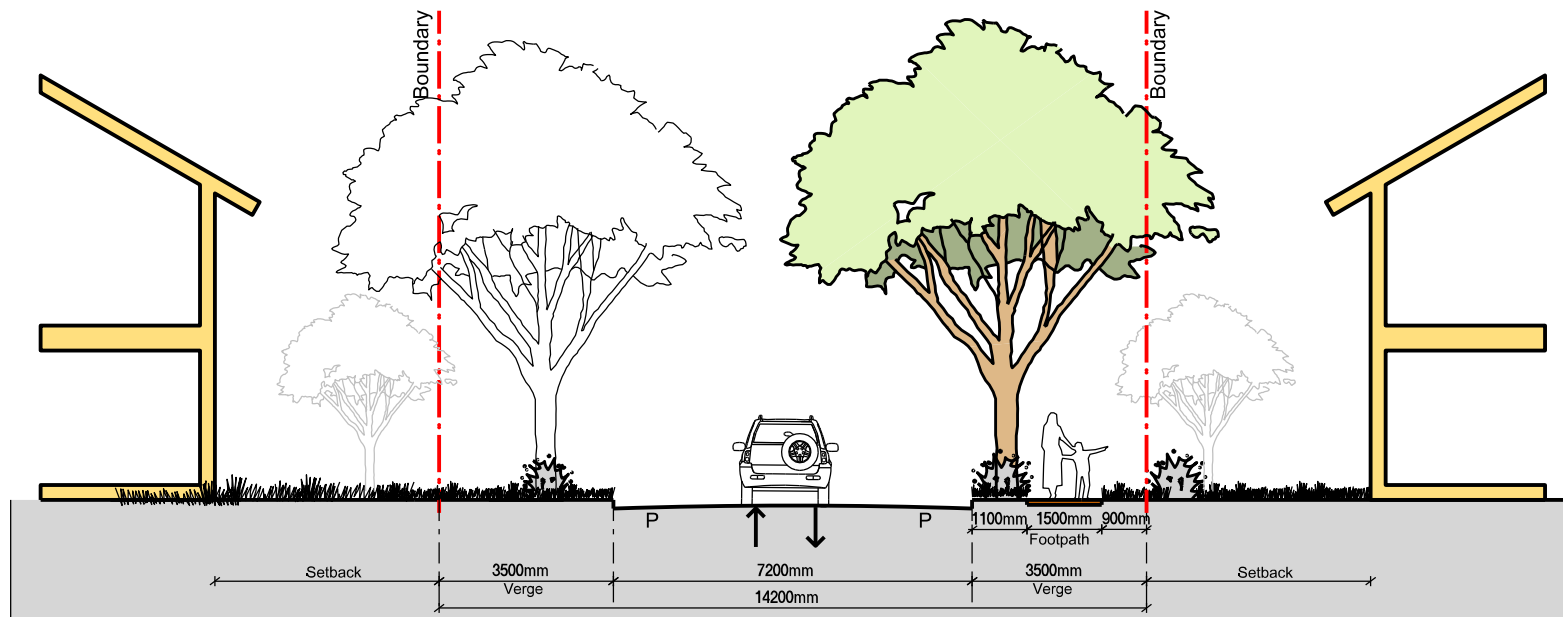
Section E2



Access Street - Urban One-Way

On Street Parking , Footpath on both sides

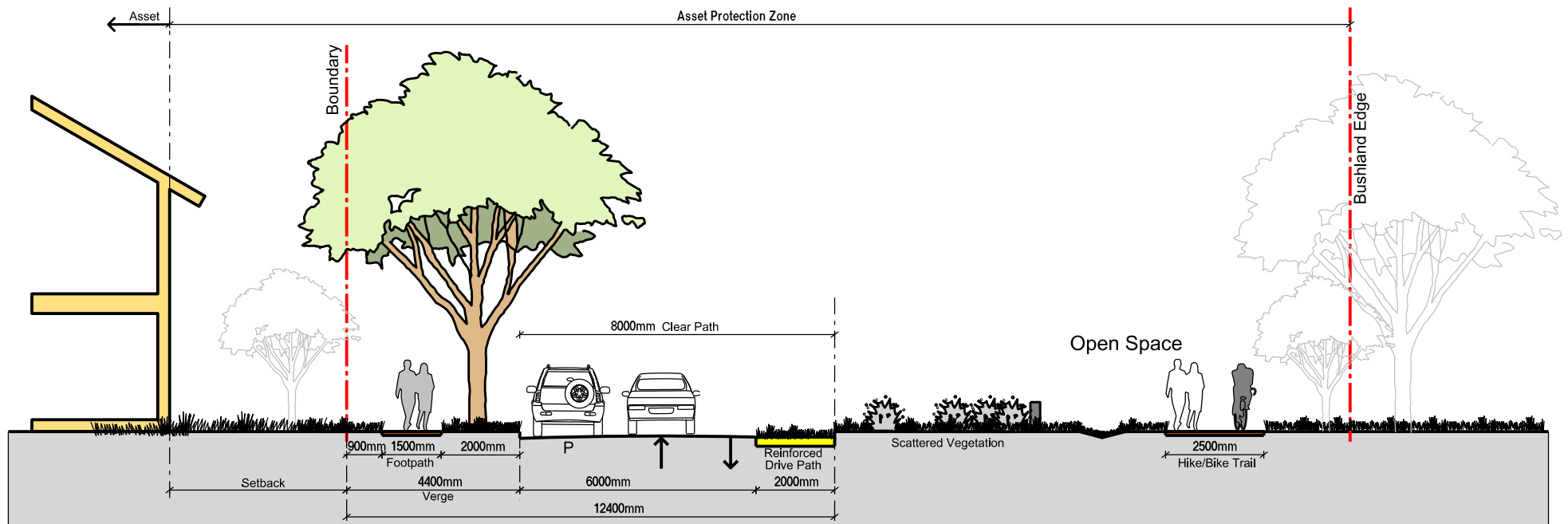
Section E3



Access Street - Urban (Standard Urban Town Centre And Village Centre Calderwood Street Section)

On Street Parking , Footpath on one side

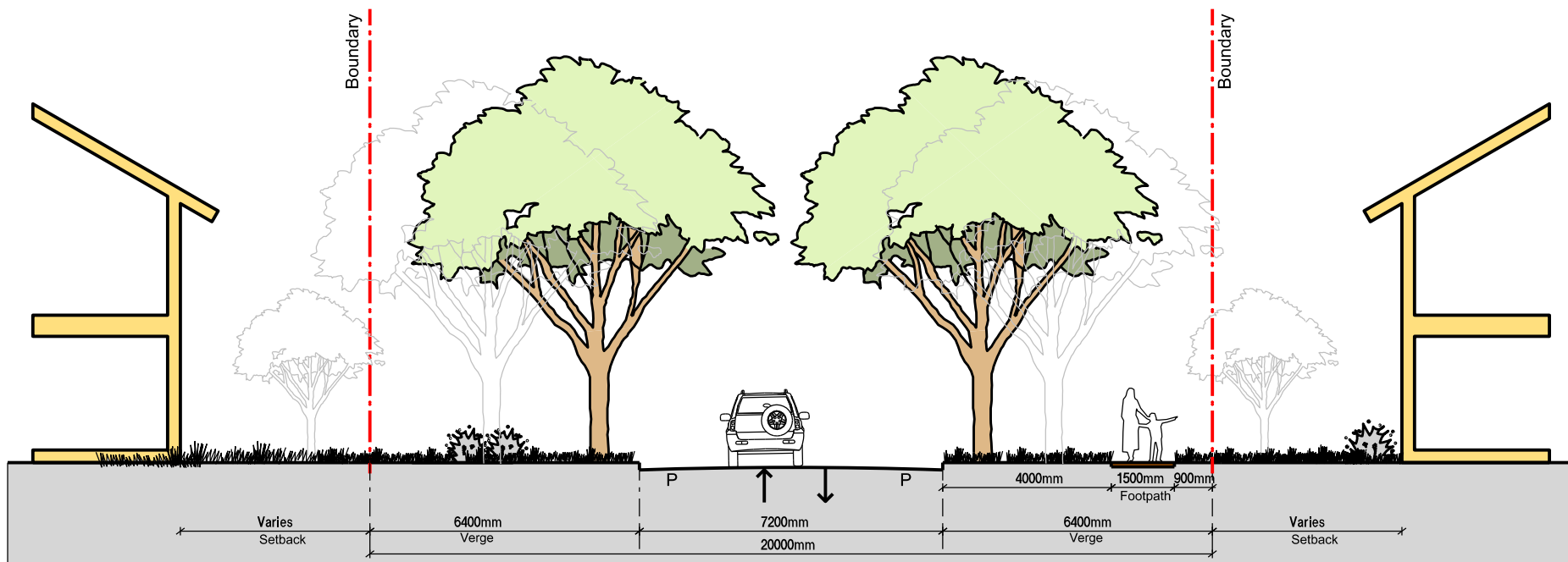
Section E4



Access Street - APZ Edge

Hike/Bike Trail and Footpath are Optional

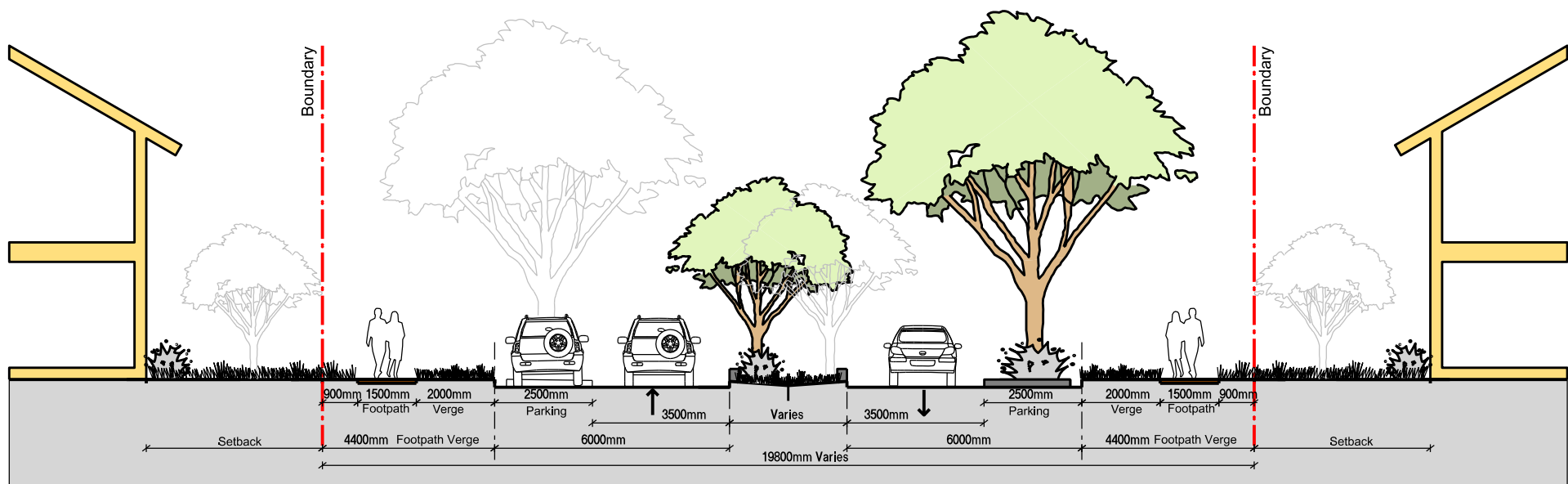
Section E5



Access Street - Country

On Street Parking , Footpath on one side

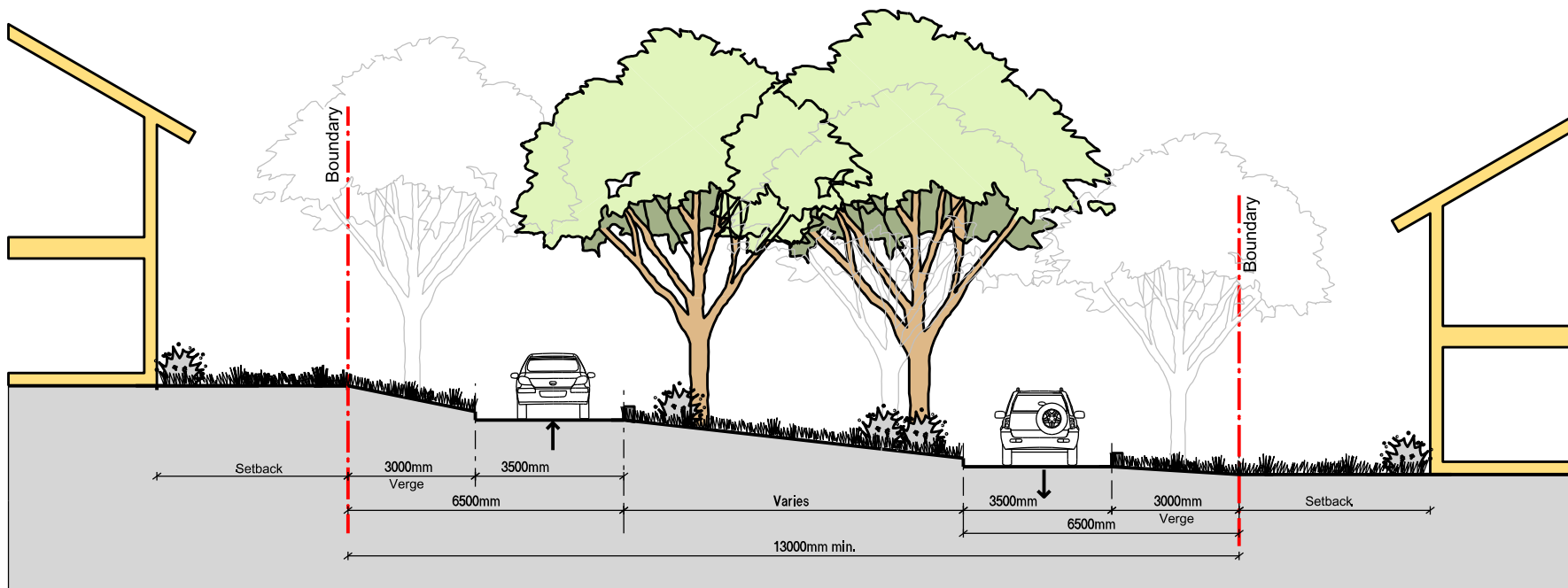
Section E6



Access Street with WSUD Median

Parking Bays on Both Sides, Variable with WSUD Median

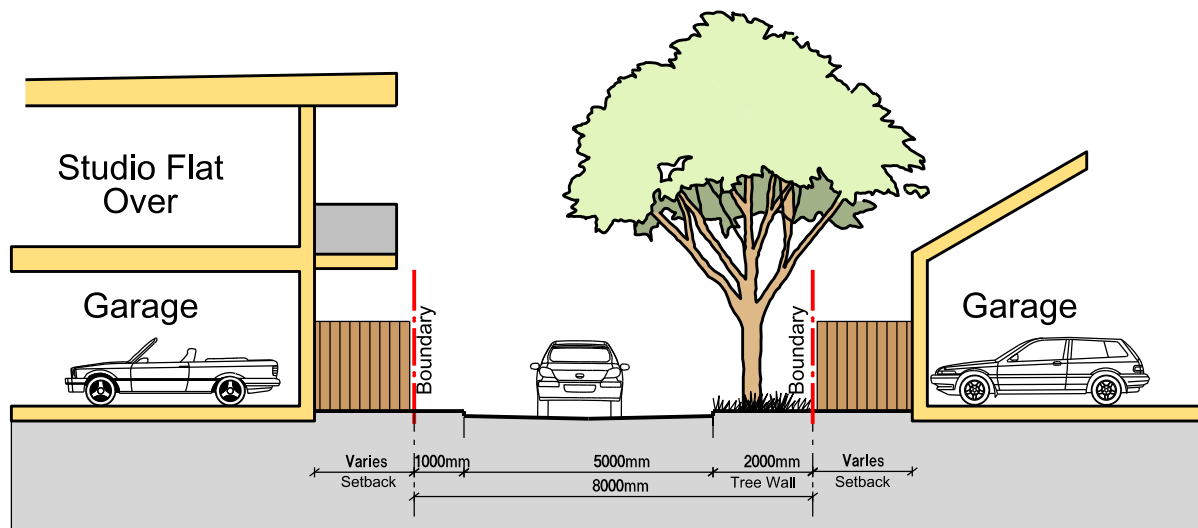
Section E7



Access Street - Hill Side

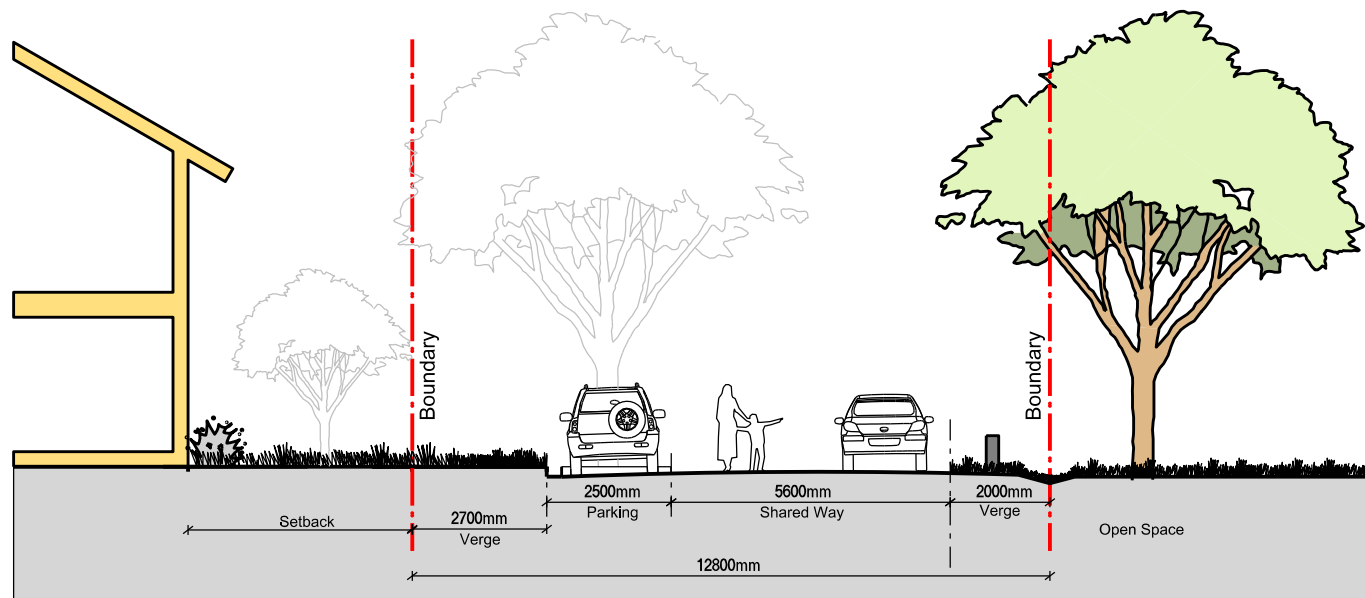
Variable width Carriageway responding to terrain, Passing and parking bays in select locations

Section E8



Lane

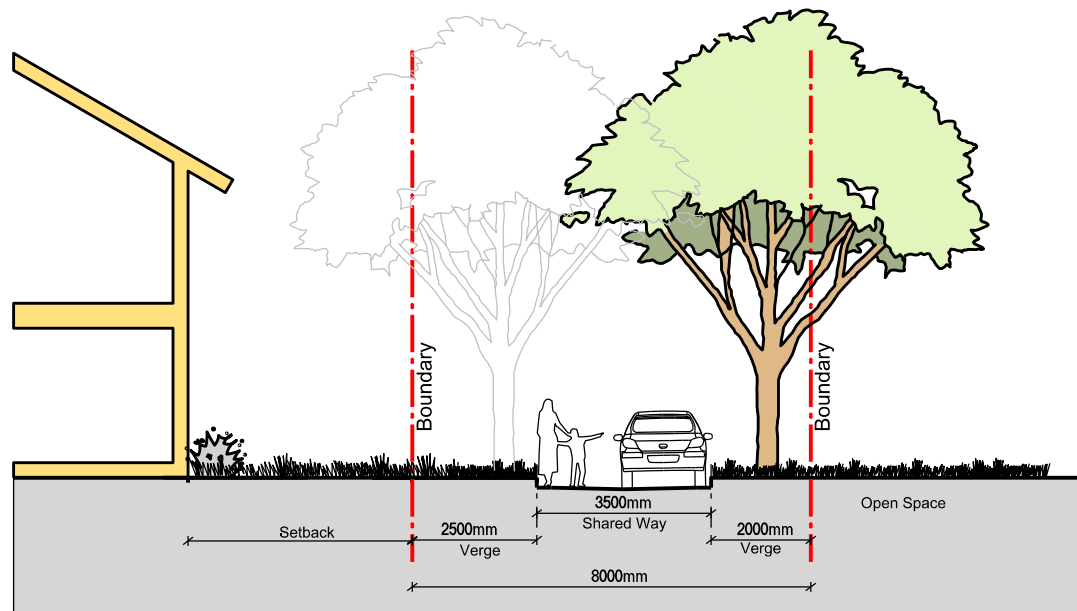
Section F1



Open Space Edge Mews

Parking one side Shared Pedestrian adjacent to open space

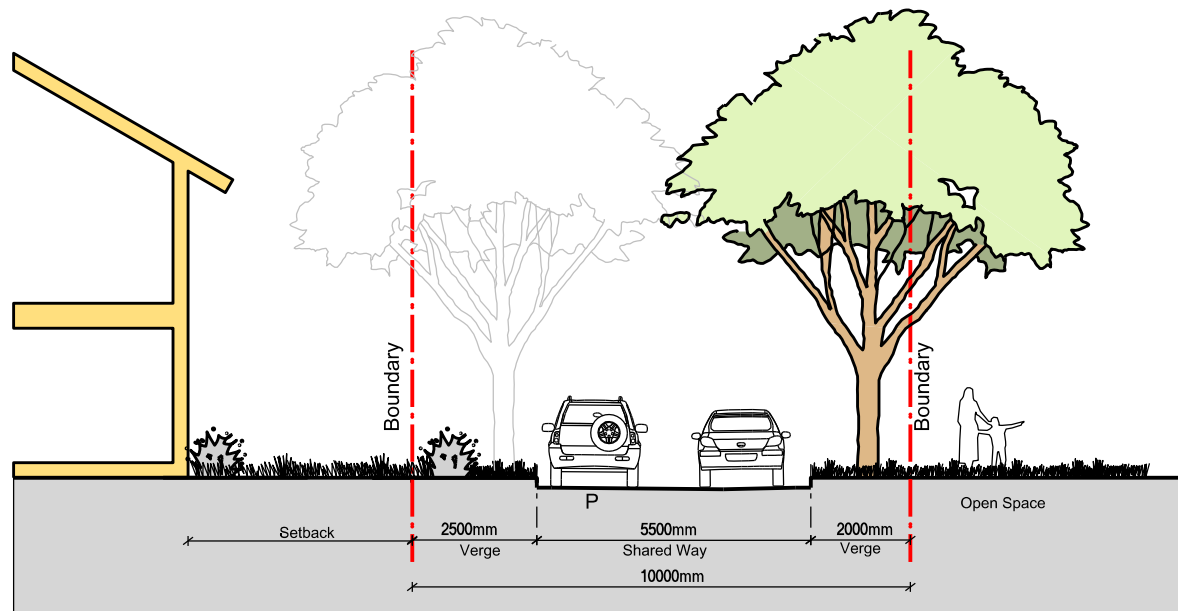
Section F2



Accessway -Mews

No Parking

Section F3



Accessway

Parking one side

Section F4