
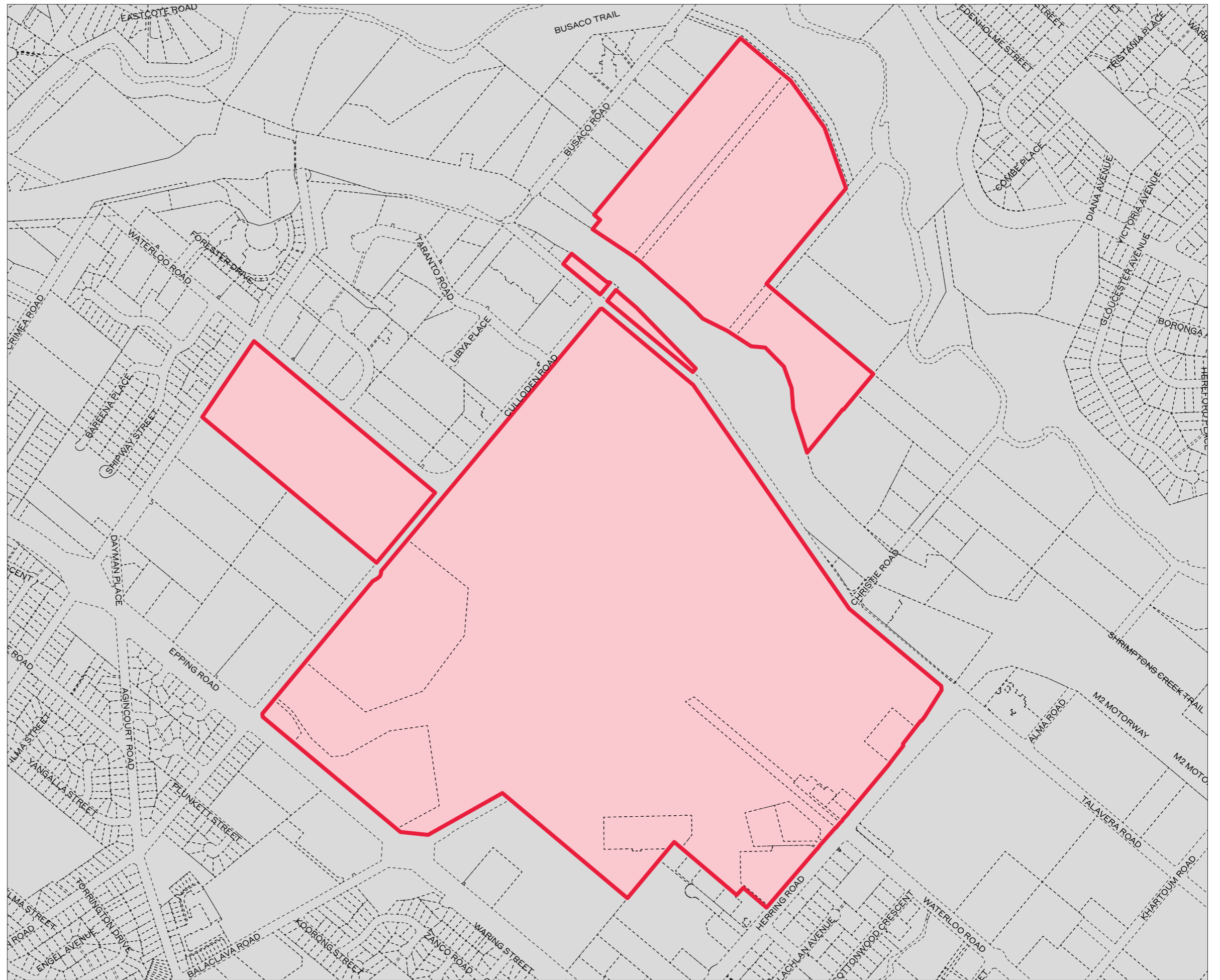


Land Application Map  
001

LEGEND

-  Subject Land
-  Cadastre @ Land and Property Information [2017]






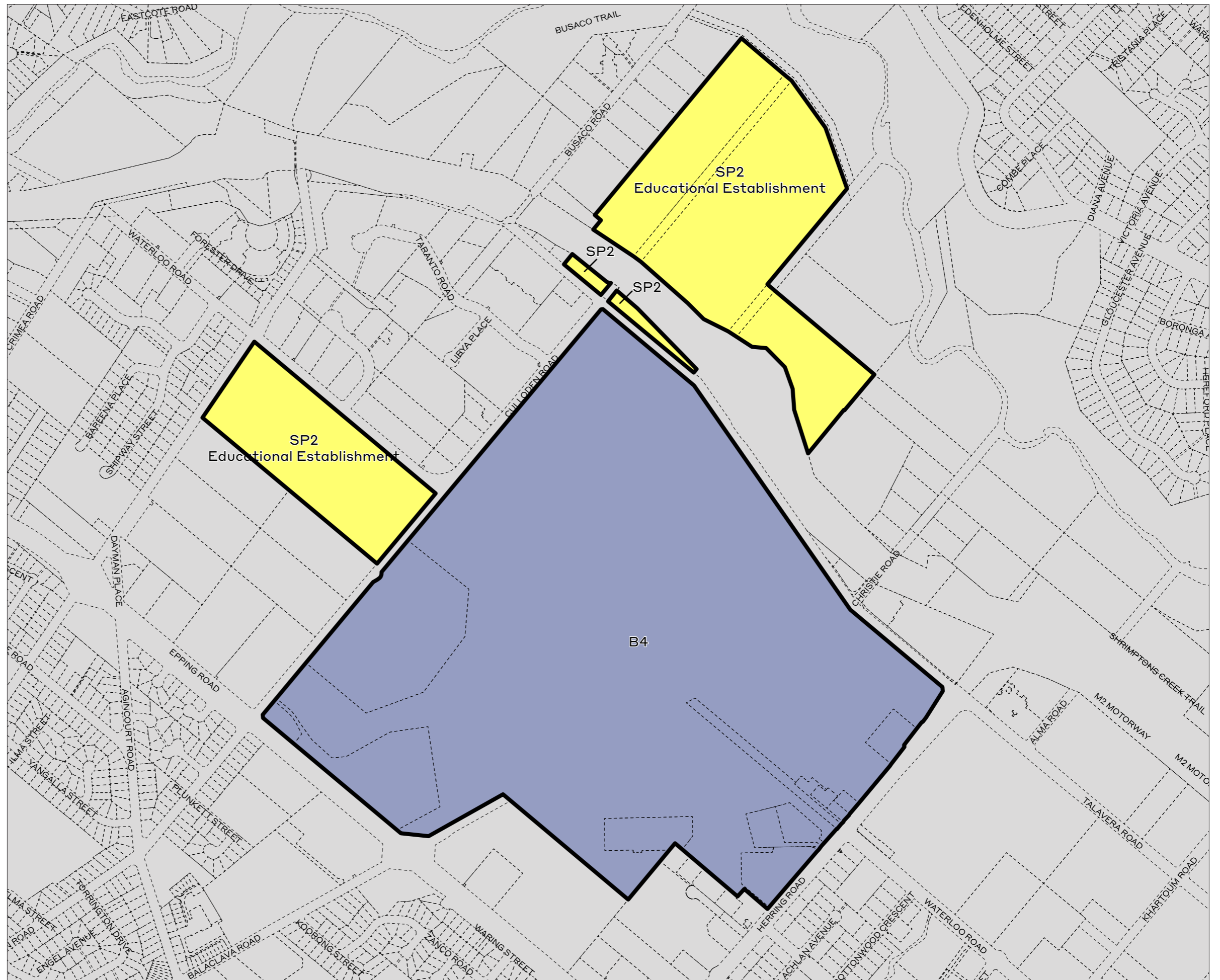
Scale: 1:8000 @A3  
Projection: GDA 1994 MGA Zone 56  
Date: 31/08/2018



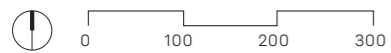
Land Zoning Map  
002

LEGEND

-  Cadastre © Land and Property Information [2017]
-  B4 Mixed Use
-  SP2 Infrastructure





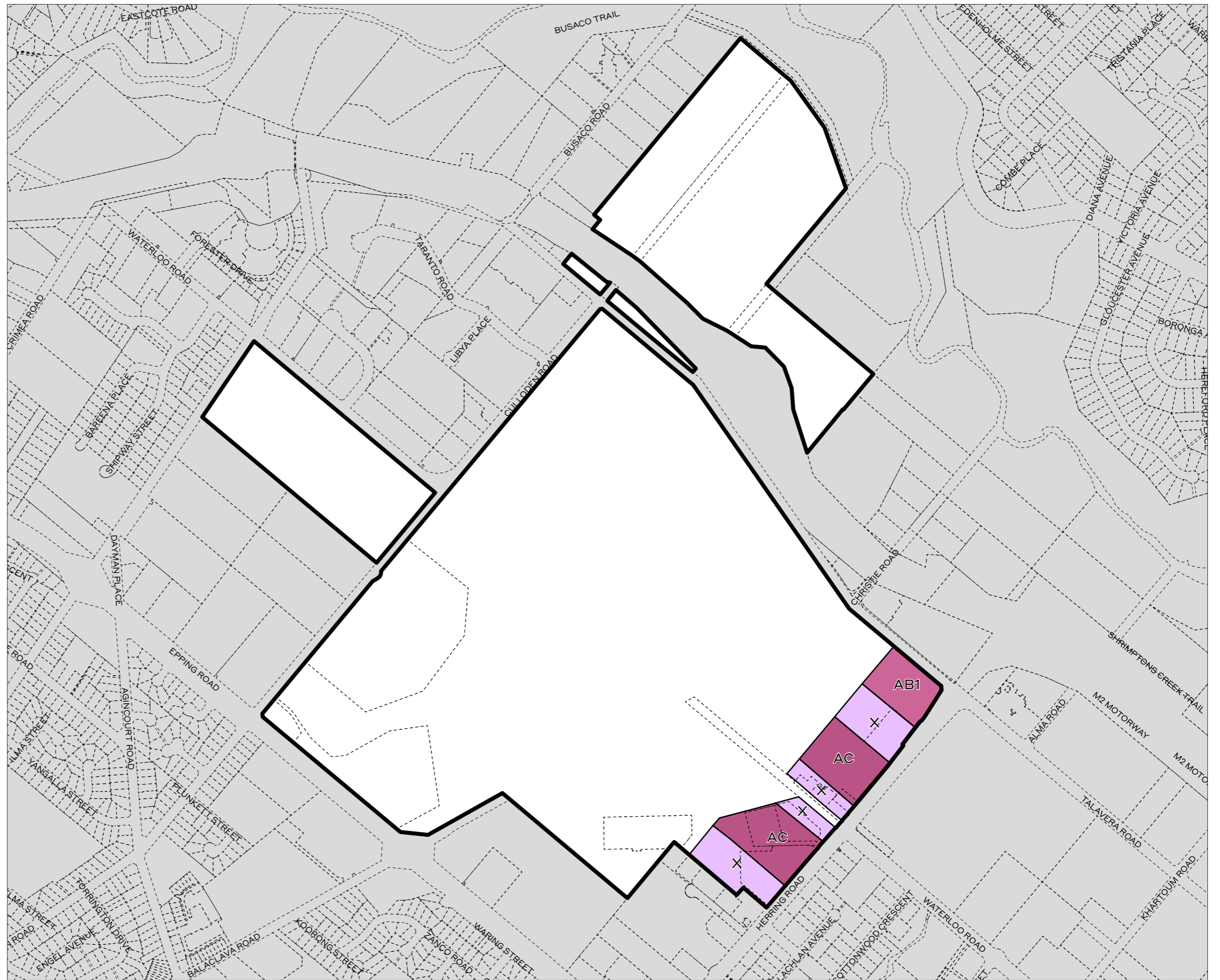
Scale: 1:8000 @A3  
Projection: GDA 1994 MGA Zone 56  
Date: 31/08/2018



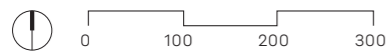
Height of Buildings Map  
003

LEGEND

-  Cadastre © Land and Property Information [2017]
-  X 45m
-  AB1 90m
-  AC 120m









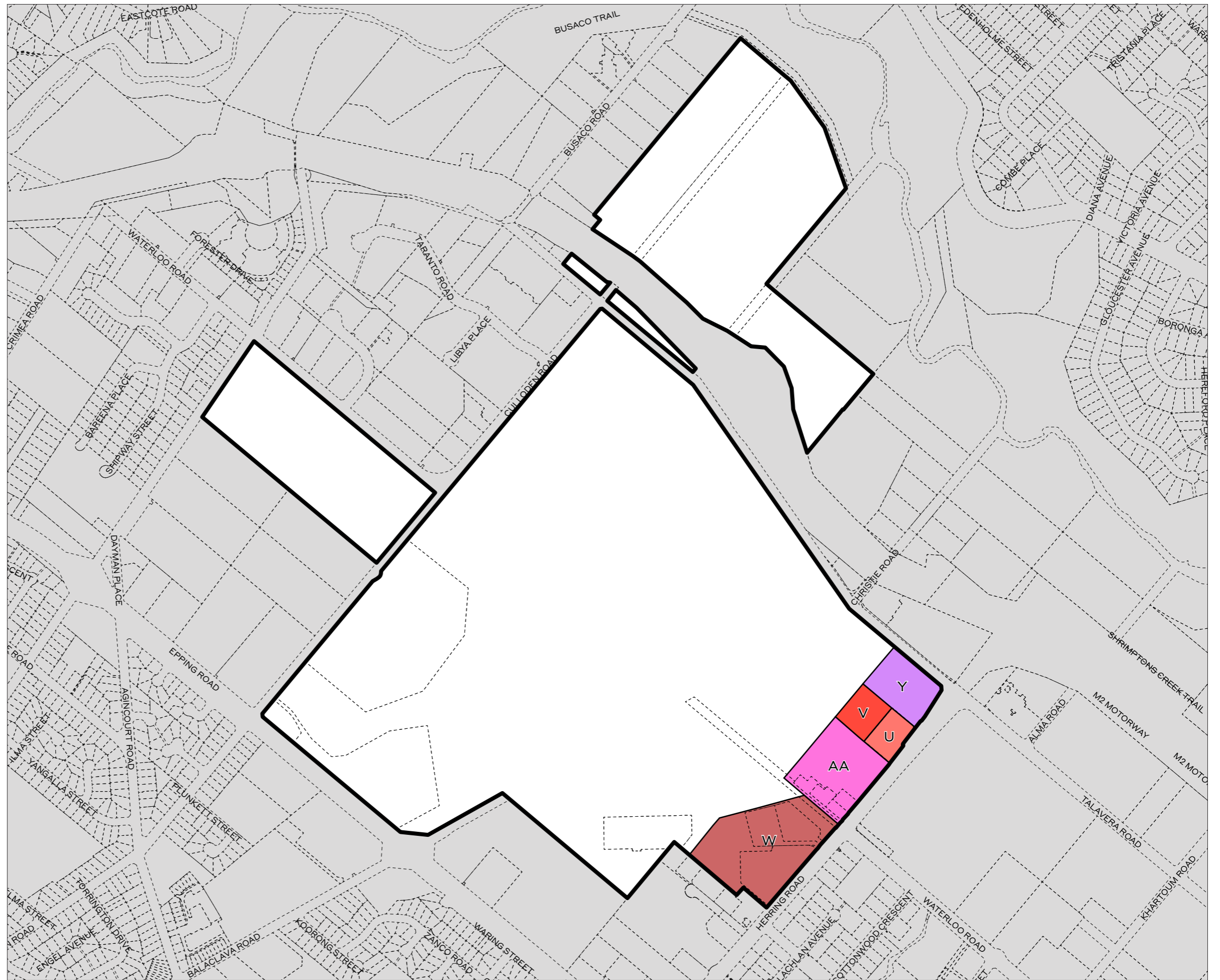
Scale: 1:8000 @A3  
Projection: GDA 1994 MGA Zone 56  
Date: 31/08/2018



Floor Space Ratio Map  
004

LEGEND

-  Cadastre © Land and Property Information [2017]
-  U 2.5:1
-  V 3:1
-  W 3.5:1
-  Y 4.5:1
-  AA 6:1




Scale: 1:8000 @A3  
Projection: GDA 1994 MGA Zone 56  
Date: 31/08/2018



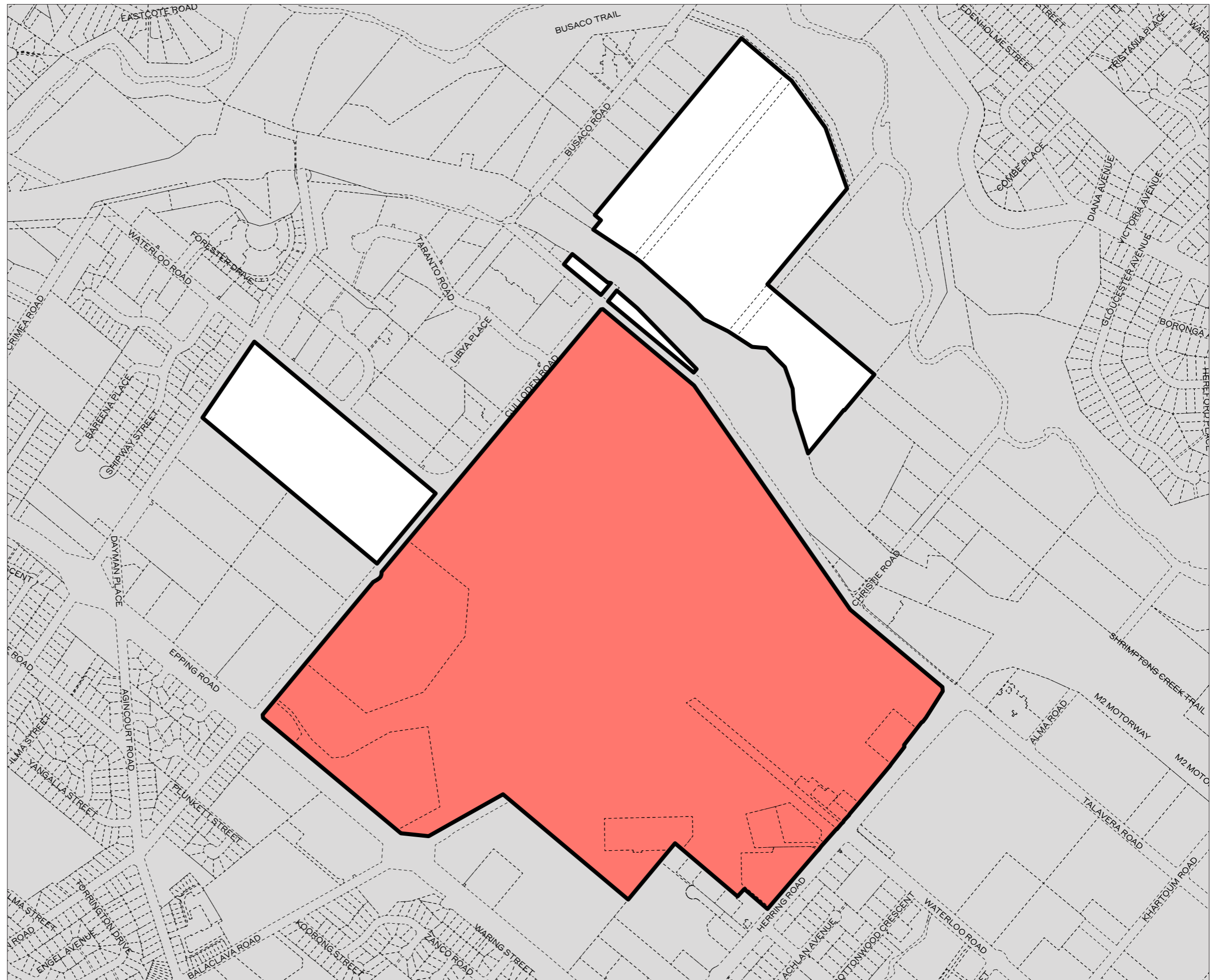
Macquarie University  
Concept Plan MP 06\_0016

Maximum Commercial  
Parking Rate  
005

LEGEND

-  Cadastre © Land and Property Information [2017]
-  1 Space/80m<sup>2</sup> of Commercial GFA\*

\*Maximum 10,800 parking spaces across the campus, inclusive maximum 5,000 for commercial uses.



Scale: 1:8000 @A3  
Projection: GDA 1994 MGA Zone 56  
Date: 31/08/2018

