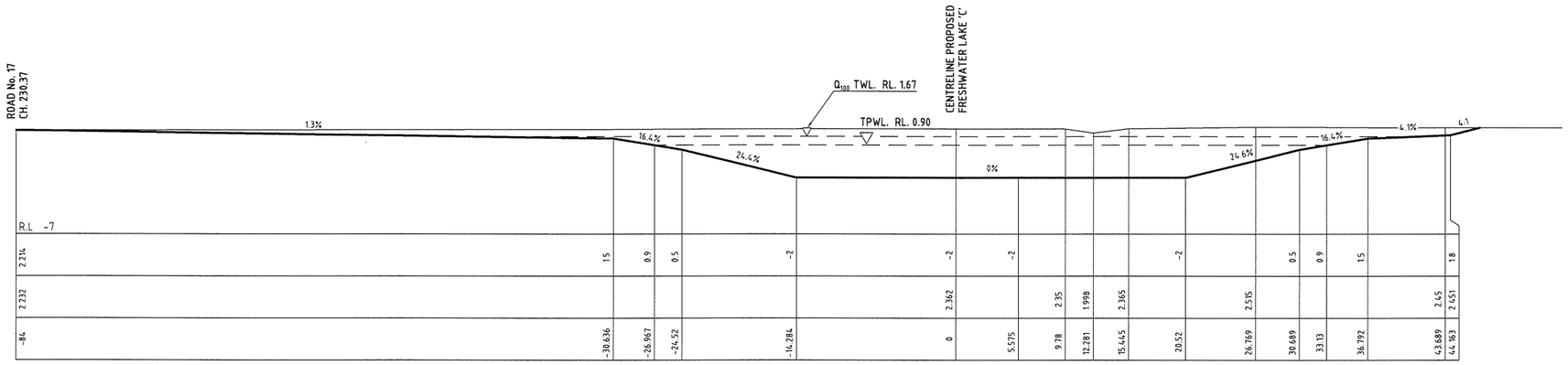

CH. 570
(SEE SHEET No 50)

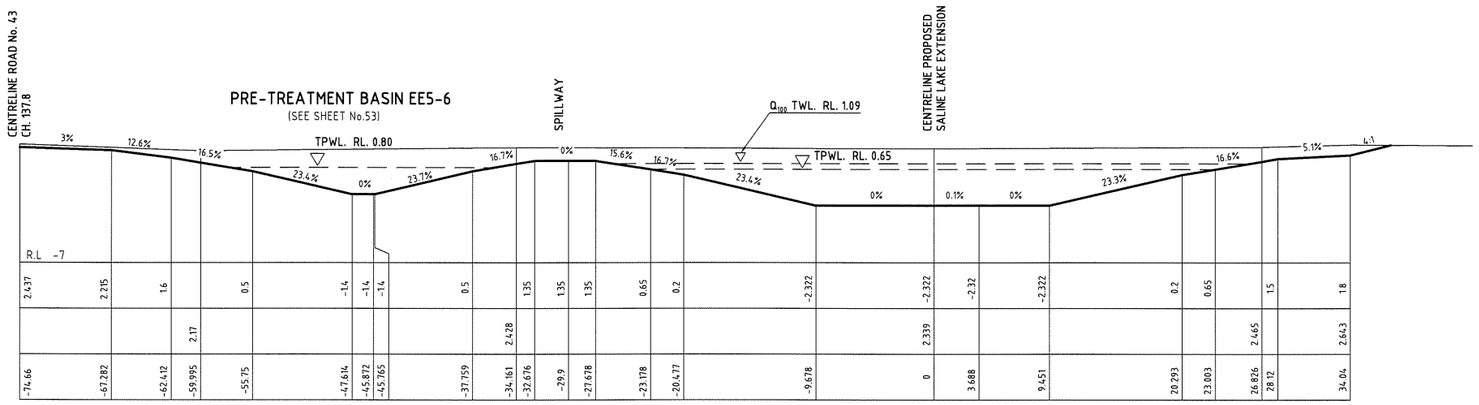

CH. 360
(SEE SHEET No.49)

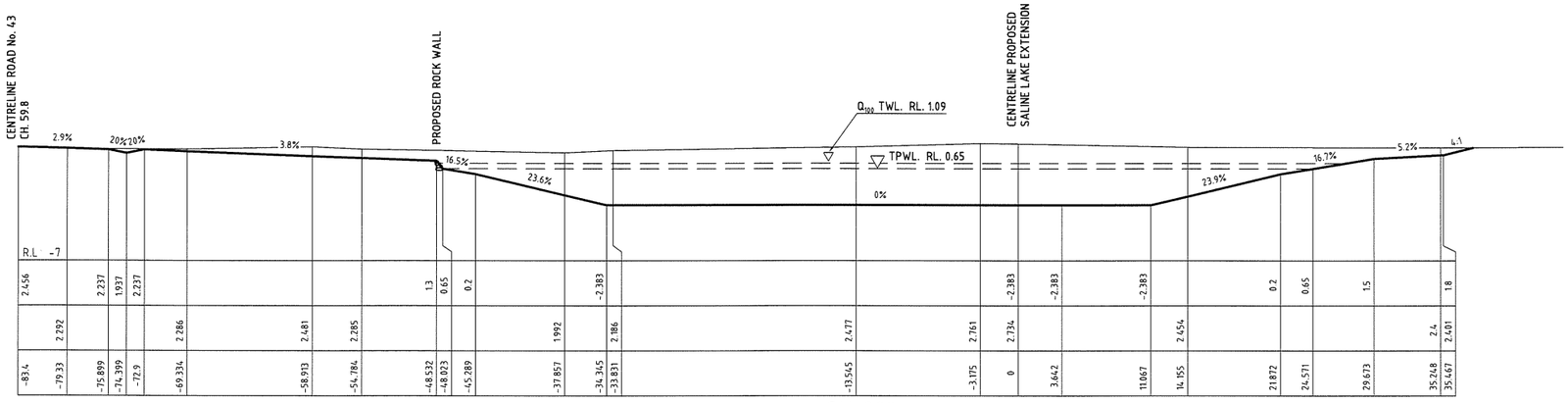

CH. 300
(SEE SHEET No.49)

NOTE:

TPWL. RL. 1.3 DENOTES TOP PERMANENT WATER LEVEL
TWL. RL. 1.3 DENOTES TOP WATER LEVEL

CROSS SECTIONS - PROPOSED LAKE SYSTEM

H=1:250 V=1:250

REV	DETAILS OF AMENDMENT	DESIGNED	DRAWN	CHECKED	APPROVED	DATE
B	Modified Design - Scheme 5 Adopted	GH	GH	A.V.	[illegible]	6/8/08
A	Original Issue	GH	GH	-	-	20/09/07*

* Denote the original signature and date when revision was issued.

TATTERSALL SURVEYORS
DEVELOPMENT CONSULTANTS

SCALE : 1:250 for A1 Size Plot (0 2.5 5.0m)
SHEET No. :62
JOB No. : 201479
FILE : 20700225
DATE : Plotted 10:15 06/06/08
SHEET SIZE A1
COMPUTER FILE : S:\projects\Myall Quays\dwg\STG9\Basin Plans.dwg

Xref: Stg 9 (Stg 9.dwg) Xref: 202400-ConSite (202400-ConSite.dwg) Xref: 201478 - Stg 8 Bdy (201478 - Stg 8 Bdy.dwg) Xref: Stg9-10_design_Contors_2_INTERVAL (Stg9-10_design_Contors_2_INTERVAL.dwg) Xref: 910370 - BDY (910370 - BDY.dwg) Xref: MQ-STAGE6 (MQ-STAGE6.dwg)