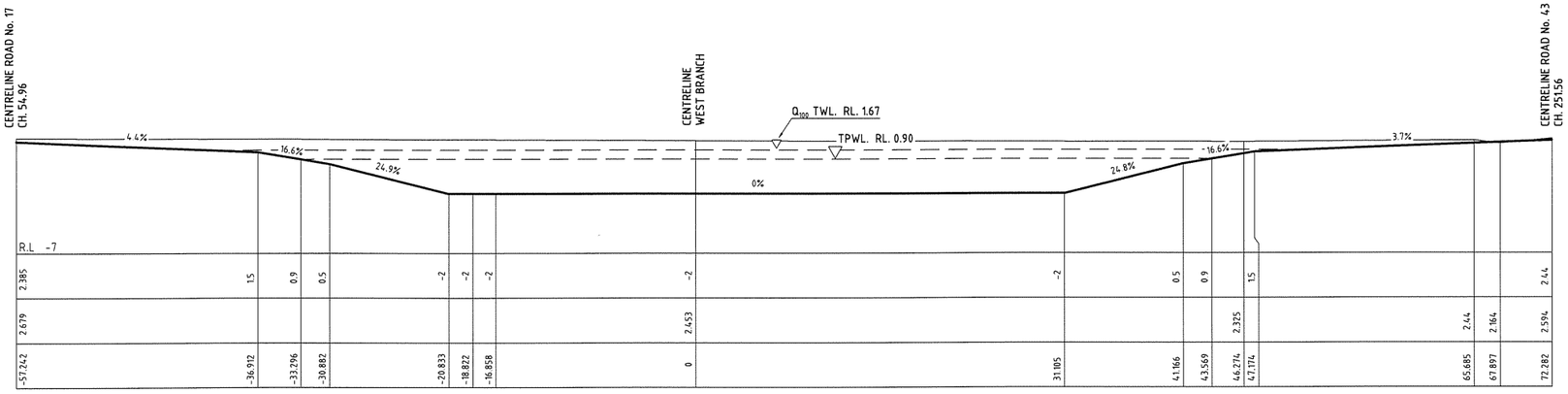

WEST BRANCH - CH. 750

(SEE SHEET No.50)

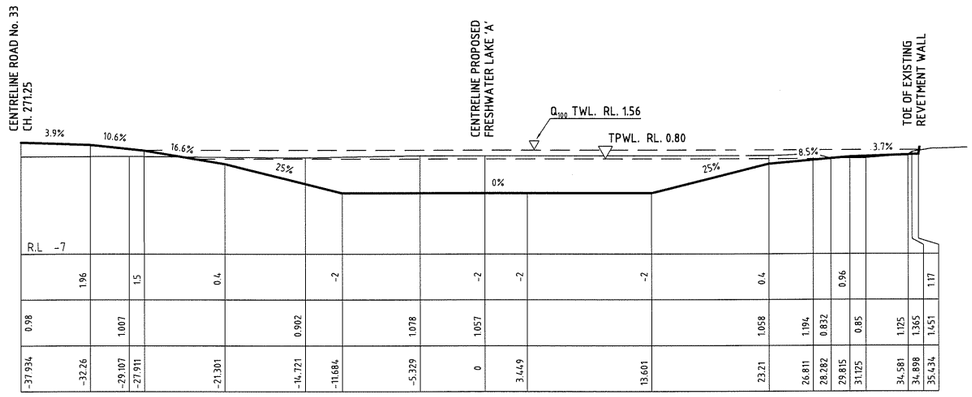

CH. 1260

(SEE SHEET No.52)

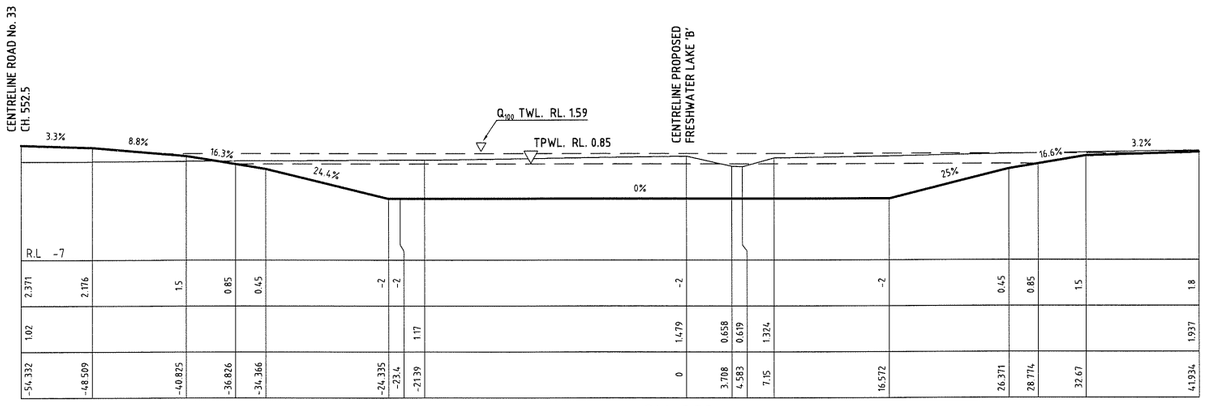

CH. 960

(SEE SHEET No.51)

NOTE:

TPWL. RL. 1.3 DENOTES TOP PERMANENT WATER LEVEL
TWL. RL. 1.3 DENOTES TOP WATER LEVEL

CROSS SECTIONS - PROPOSED LAKE SYSTEM

H=1:250 V=1:250

REV	DETAILS OF AMENDMENT	DESIGNED	DRAWN	CHECKED	APPROVED	DATE
B	Modified Design - Scheme 5 Adopted	GH	GH	A.J.	A.L	6/8/08
A	Original Issue	GH	GH	-	-	20/09/07*

* Denote the original signature and date when revision was issued.

TATTERSALL SURVEYORS DEVELOPMENT CONSULTANTS

SCALE : (1:200 for A1 Size Plot)
SHEET No. :63
JOB No. : 201479
FILE : 20700233
DATE : Plotted 14:16 01/05/08
SHEET SIZE A1
COMPUTER FILE : S:\projects\Myall Quays\dwg\STG9\Basin Plans.dwg

Xref: Stg 9 (Stg 9.dwg) Xref: 202400-CamSite (202400-CamSite.dwg) Xref: 201478 - Stg 8 Bdy (201478 - Stg 8 Bdy.dwg) Xref: Stg9-10_design_Contors_2_INTERVAL (Stg9-10_design_Contors_2_INTERVAL.dwg) Xref: 910370 - BDY (910370 - BDY.dwg) Xref: MQ-STAGE6 (MQ-STAGE6.dwg)