

LOCALITY SKETCH
(SCALE 1: 25 000)

ver.	date	comment	surveyed	drawn	checked	pm	co-ordinate & level information	scale (A3 original size)	page
H	14.03.18	MINOR AMENDMENTS	-	Z.J.	M.R.	S.H.	CO-ORDINATE SYSTEM: M.G.A. 56	<div>015.030.0m</div> <div>SCALE: 1:600 (FULL)</div>	1 OF 3
I	04.03.19	EXTENT OF SAFETY AREA	-	Z.J.	M.R.	S.H.	ORIGIN OF CO-ORDINATES: P.M.58712		
J	24.04.19	REVISED HELICOPTER TAKE OFF & LANDING AREA	-	M.C.	M.R.	S.H.	DATUM: N/A		
K	20.05.19	LARGER HELIPAD PONTOON	-	M.S.	M.R.	S.H.	ORIGIN OF LEVELS: N/A CONTOUR INTERVAL: N/A		

drawing title:
**Location &
Marina Context of
Proposed Helipad**

location: Trinity Point Marina

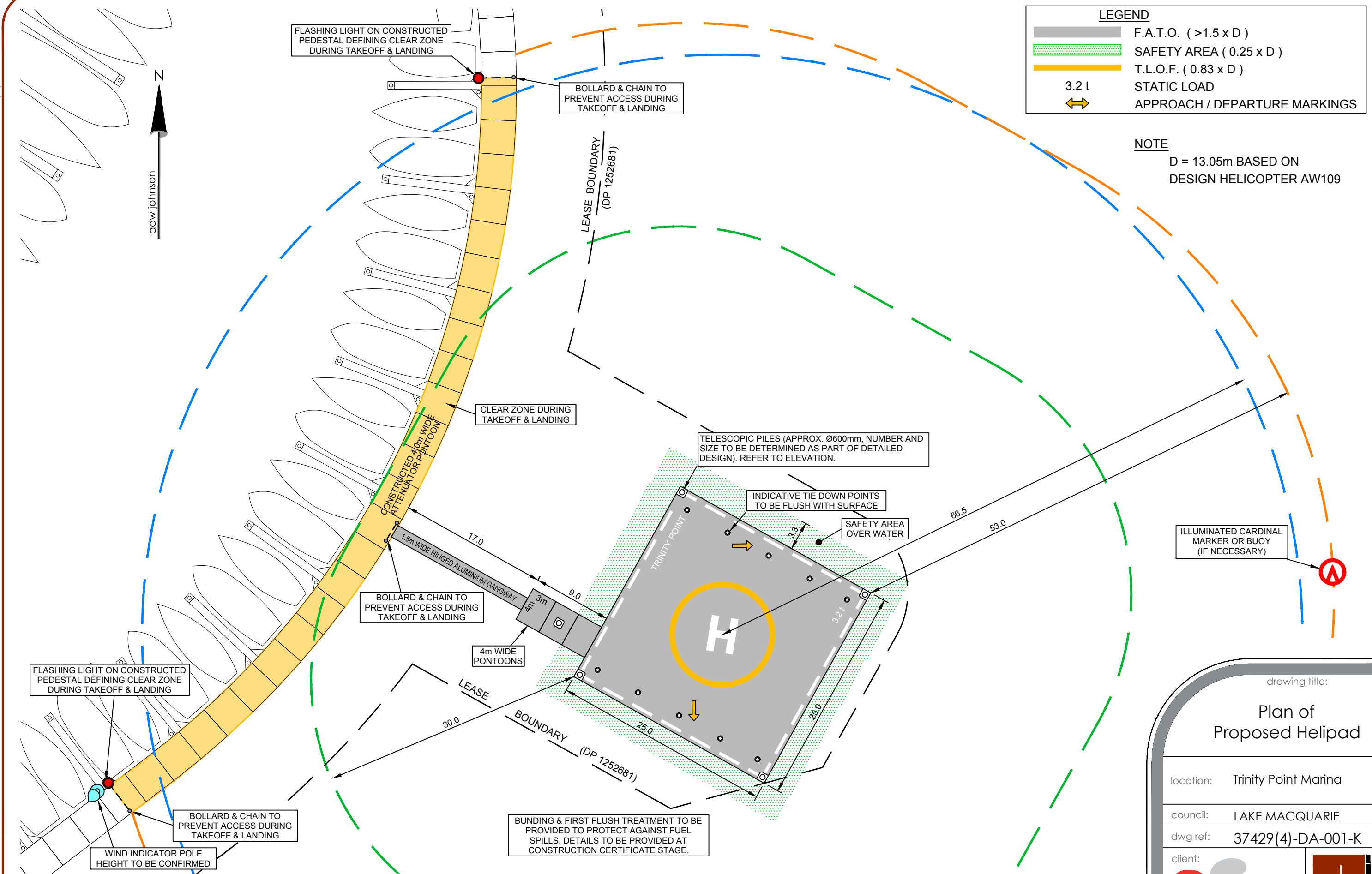
council: LAKE MACQUARIE

dwg ref: 37429(4)-DA-001-K

client:



central coast office ph: (02) 4305 4300
hunter office ph: (02) 4978 5100



drawing title:

Plan of Proposed Helipad

location: Trinity Point Marina

council: LAKE MACQUARIE

dwg ref: 37429(4)-DA-001-K

client:



central coast office ph: (02) 4305 4300
hunter office ph: (02) 4978 5100

ver.	date	comment	surveyed	drawn	checked	pm	co-ordinate & level information	scale (A3 original size)	page
H	14.03.18	MINOR AMENDMENTS	-	Z.J.	M.R.	S.H.	CO-ORDINATE SYSTEM: M.G.A. 56	 SCALE: 1:400 (FULL)	2 OF 3
I	04.03.19	EXTENT OF SAFETY AREA	-	Z.J.	M.R.	S.H.	ORIGIN OF CO-ORDINATES: P.M.58712		
J	24.04.19	REVISED HELICOPTER TAKE OFF & LANDING AREA	-	M.C.	M.R.	S.H.	DATUM: N/A		
K	20.05.19	LARGER HELIPAD PONTOON	-	M.S.	M.R.	S.H.	ORIGIN OF LEVELS: N/A CONTOUR INTERVAL: N/A		

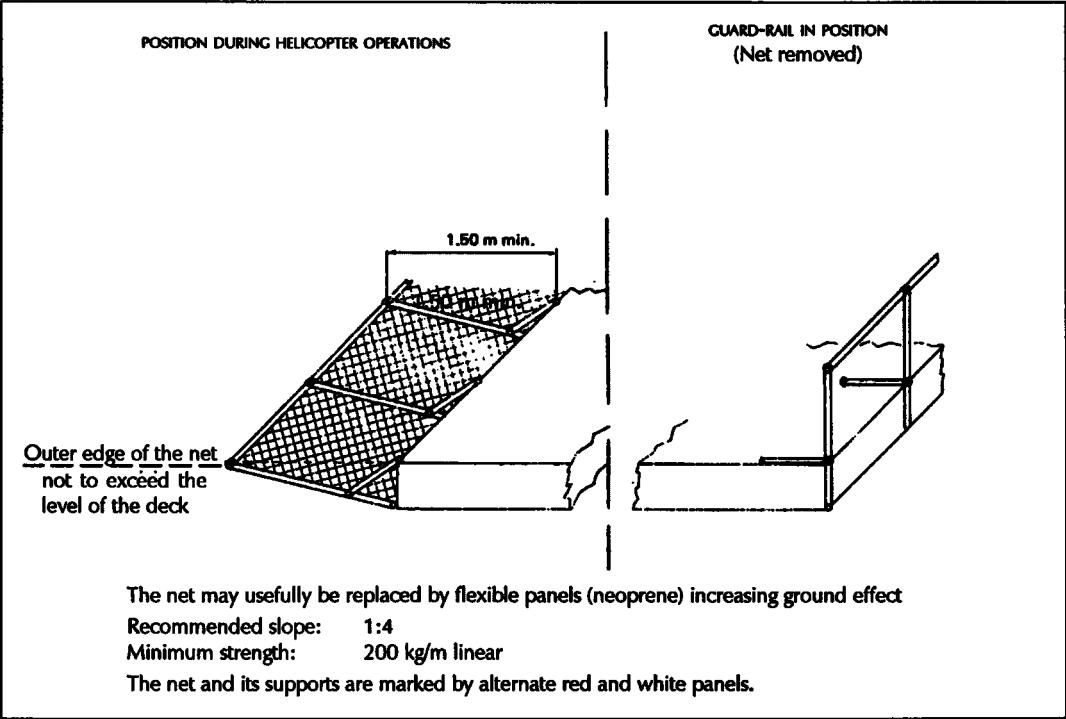
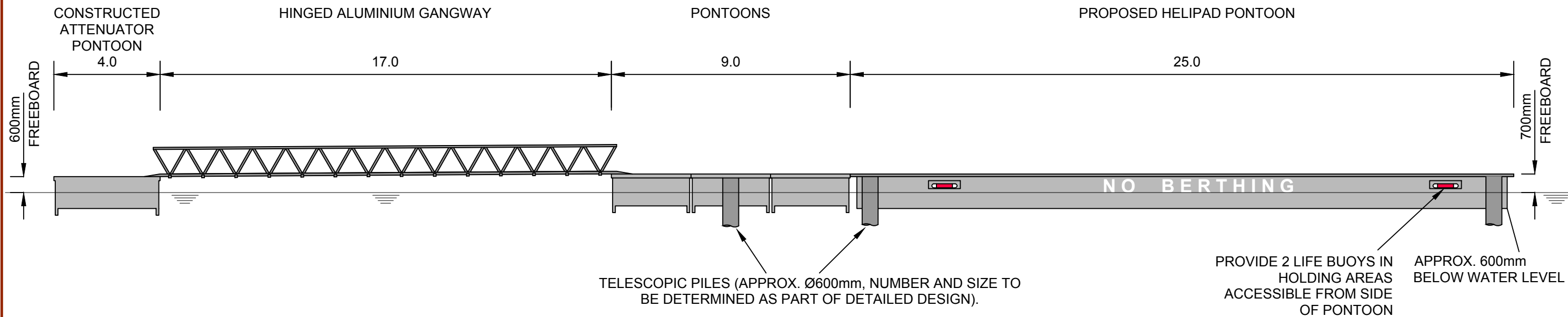


Figure 3-1. Collapsible guard-rail with movable safety net

Detailed design to include a safety net on the perimeter of the floating pontoon, consistent with Section 3.2.8 & 3.2.9 of CAANZ Advisory Circular 139-8, if required.

ver.	date	comment	surveyed	drawn	checked	pm	co-ordinate & level information	scale (A3 original size)	page
H	14.03.18	MINOR AMENDMENTS	-	Z.J.	M.R.	S.H.	CO-ORDINATE SYSTEM: M.G.A. 56	<div>05.010.0m</div> <div>SCALE: 1:200 (FULL)</div>	3 OF 3
I	04.03.19	EXTENT OF SAFETY AREA	-	Z.J.	M.R.	S.H.	ORIGIN OF CO-ORDINATES: P.M.58712		
J	24.04.19	REVISED HELICOPTER TAKE OFF & LANDING AREA	-	M.C.	M.R.	S.H.	DATUM: N/A		
K	20.05.19	LARGER HELIPAD PONTOON	-	M.S.	M.R.	S.H.	ORIGIN OF LEVELS: N/A		
								CONTOUR INTERVAL: N/A	Date of Surv

drawing title:

Typical Elevation of Proposed Helipad

location: Trinity Point Marina

council: LAKE MACQUARIE

dwg ref: 37429(4)-DA-001-K

client:



central coast office ph: (02) 4305 4300
hunter office ph: (02) 4978 5100