

LOCALITY SKETCH  
(SCALE 1: 25 000)

**NSW GOVERNMENT** | **Planning, Industry & Environment**

Issued under the **Environmental Planning and Assessment Act 1979**

**Approved Section 75W Modification Application**

No 3 ..... Granted on 24 December 2019

In respect to MP 06-0309

Signed SB

Sheet No 1 ..... of 3

CONTEXT PLAN  
(SCALE 1: 600)

ver.	date	comment	surveyed	drawn	checked	pm	co-ordinate & level information	scale (A3 original size)	page
I	04.03.19	EXTENT OF SAFETY AREA	-	Z.J.	M.R.	S.H.	CO-ORDINATE SYSTEM: M.G.A. 56		1 OF 3
J	24.04.19	REVISED HELICOPTER TAKE OFF & LANDING AREA	-	M.C.	M.R.	S.H.	ORIGIN OF CO-ORDINATES: P.M.58712		
K	20.05.19	LARGER HELIPAD PONTOON	-	M.S.	M.R.	S.H.	DATUM: N/A		
L	22.11.19	UPDATE MARKERS	-	Z.J.	M.R.	S.H.	ORIGIN OF LEVELS: N/A CONTOUR INTERVAL: N/A		

drawing title:  
**Location & Marina Context of Proposed Helipad**

location: Trinity Point Marina

council: LAKE MACQUARIE

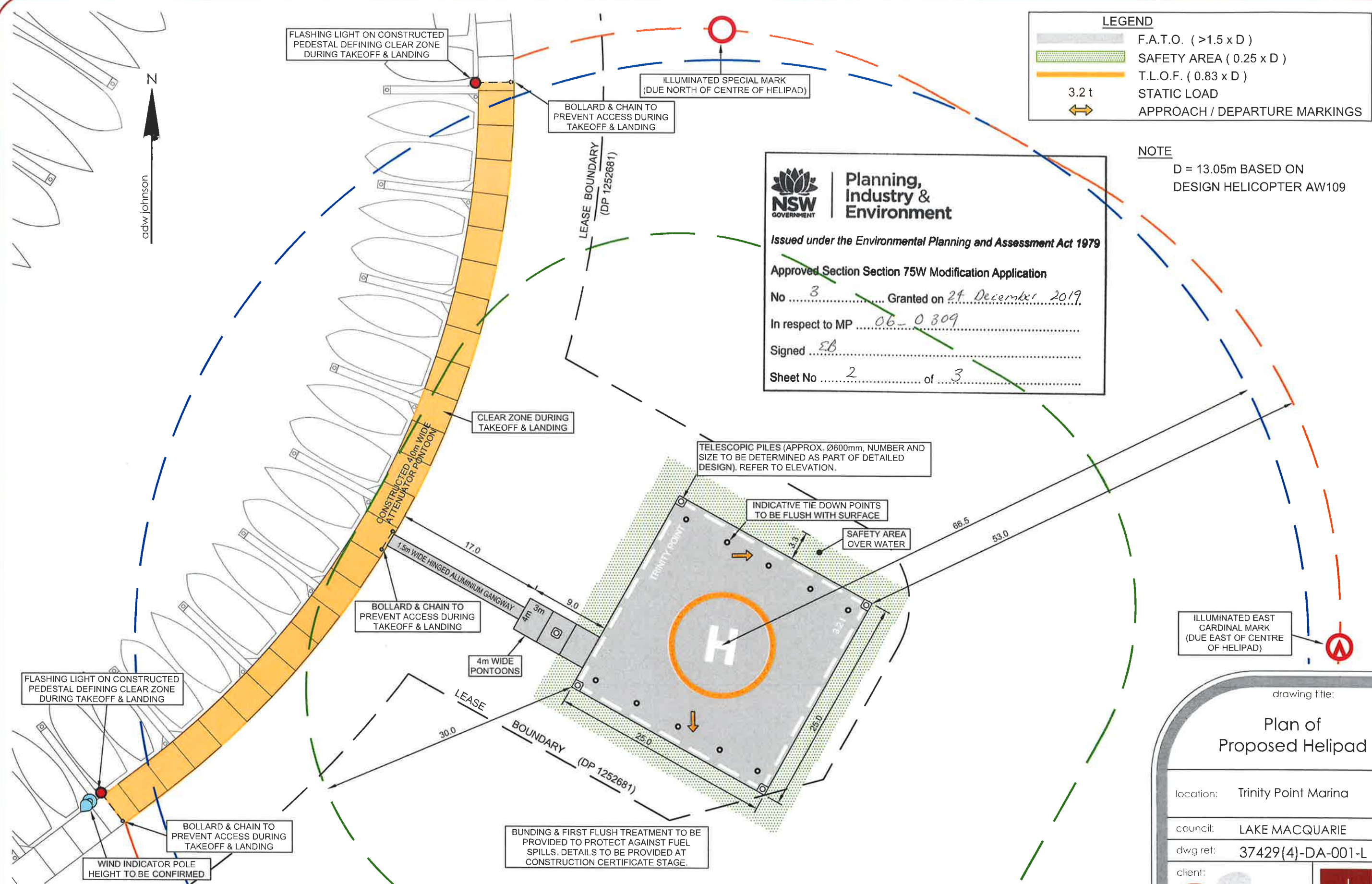
dwg ref: 37429(4)-DA-001-L

client: **JOHNSON PROPERTY GROUP**

central coast office ph: (02) 4305 4300  
hunter office ph: (02) 4978 5100

**adw johnson**





**LEGEND**

- F.A.T.O. ( $>1.5 \times D$ )
- SAFETY AREA ( $0.25 \times D$ )
- T.L.O.F. ( $0.83 \times D$ )
- 3.2 t
- STATIC LOAD
- APPROACH / DEPARTURE MARKINGS

**NOTE**  
D = 13.05m BASED ON  
DESIGN HELICOPTER AW109

**NSW GOVERNMENT** | **Planning, Industry & Environment**

Issued under the Environmental Planning and Assessment Act 1979

Approved Section 75W Modification Application

No ..... 3 ..... Granted on 24 December 2019

In respect to MP ..... 06-0309 .....

Signed ..... *EB* .....

Sheet No ..... 2 ..... of ..... 3 .....

ILLUMINATED EAST  
CARDINAL MARK  
(DUE EAST OF CENTRE  
OF HELIPAD)

drawing title:

**Plan of Proposed Helipad**

location: Trinity Point Marina

council: LAKE MACQUARIE

dwg ref: 37429(4)-DA-001-L

client:

**JOHNSON PROPERTY GROUP**

central coast office ph: (02) 4305 4300  
hunter office ph: (02) 4978 5100

**adw johnson**

ver.	date	comment	surveyed	drawn	checked	pm	co-ordinate & level information	scale (A3 original size)	page
I	04.03.19	EXTENT OF SAFETY AREA	-	Z.J.	M.R.	S.H.	CO-ORDINATE SYSTEM: M.G.A. 56	 SCALE: 1:400 (FULL)	2 OF 3
J	24.04.19	REVISED HELICOPTER TAKE OFF & LANDING AREA	-	M.C.	M.R.	S.H.	ORIGIN OF CO-ORDINATES: P.M.58712		
K	20.05.19	LARGER HELIPAD PONTON	-	M.S.	M.R.	S.H.	DATUM: N/A		
L	22.11.19	UPDATE MARKERS	-	Z.J.	M.R.	S.H.	ORIGIN OF LEVELS: N/A CONTOUR INTERVAL: N/A		





Planning,  
Industry &  
Environment

Issued under the Environmental Planning and Assessment Act 1979

Approved Section 75W Modification Application

No 3 Granted on 24 December 2019

In respect to MP 06-0309

Signed EB

Sheet No 3 of 3

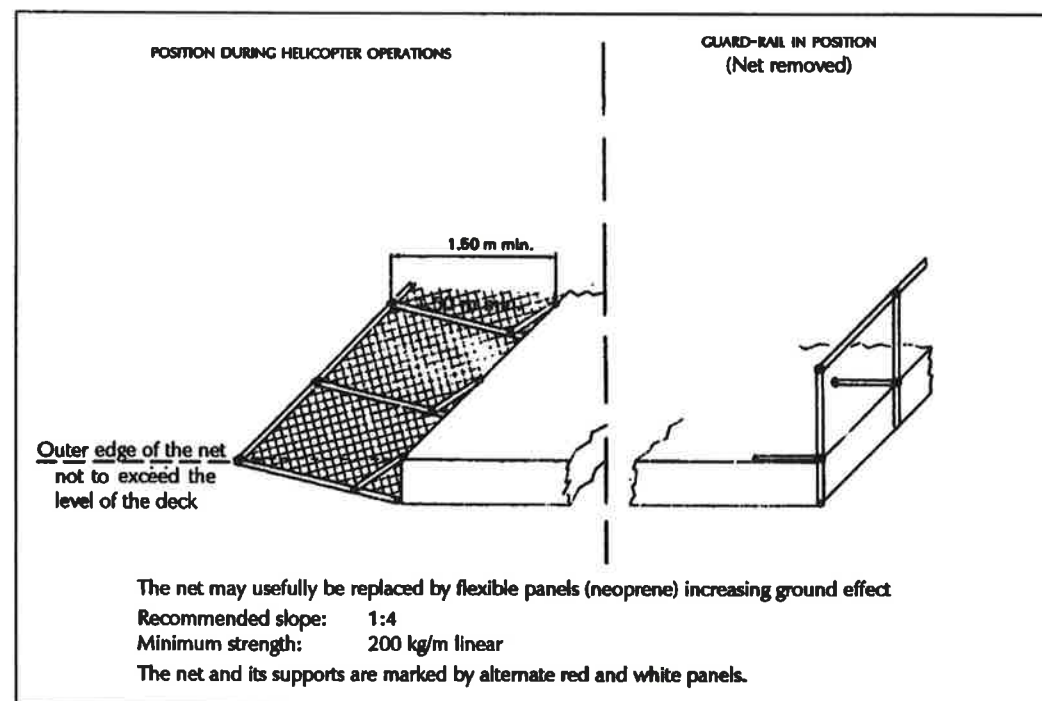



Figure 3-1. Collapsible guard-rail with movable safety net

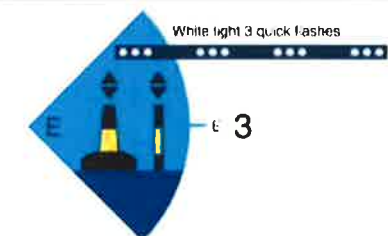
#### EXAMPLE OF TYPICAL SPECIAL MARK



#### SIGNAGE TO BE ADDED TO SPECIAL MARK

65m STAY CLEAR WHEN LIGHT  
FLASHES RED ON MARINA

#### EXAMPLE OF TYPICAL EAST CARDINAL MARK



drawing title:

Typical Elevation of  
Proposed Helipad

location: Trinity Point Marina

council: LAKE MACQUARIE

dwg ref: 37429(4)-DA-001-L

client:



central coast office ph: (02) 4305 4300  
hunter office ph: (02) 4978 5100

ver.	date	comment	surveyed	drawn	checked	pm	co-ordinate & level information	scale (A3 original size)	page
I	04.03.19	EXTENT OF SAFETY AREA	-	Z.J.	M.R.	S.H.	CO-ORDINATE SYSTEM: M.G.A. 56		3 OF 3
J	24.04.19	REVISED HELICOPTER TAKE OFF & LANDING AREA	-	M.C.	M.R.	S.H.	ORIGIN OF CO-ORDINATES: P.M.58712		
K	20.05.19	LARGER HELIPAD PONTOON	-	M.S.	M.R.	S.H.	DATUM: N/A		
L	22.11.19	UPDATE MARKERS	-	Z.J.	M.R.	S.H.	ORIGIN OF LEVELS: N/A CONTOUR INTERVAL: N/A		