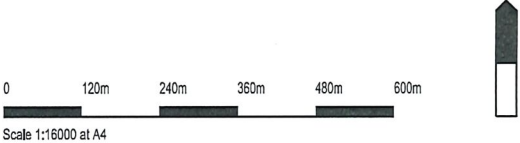


Special Subdivision Areas

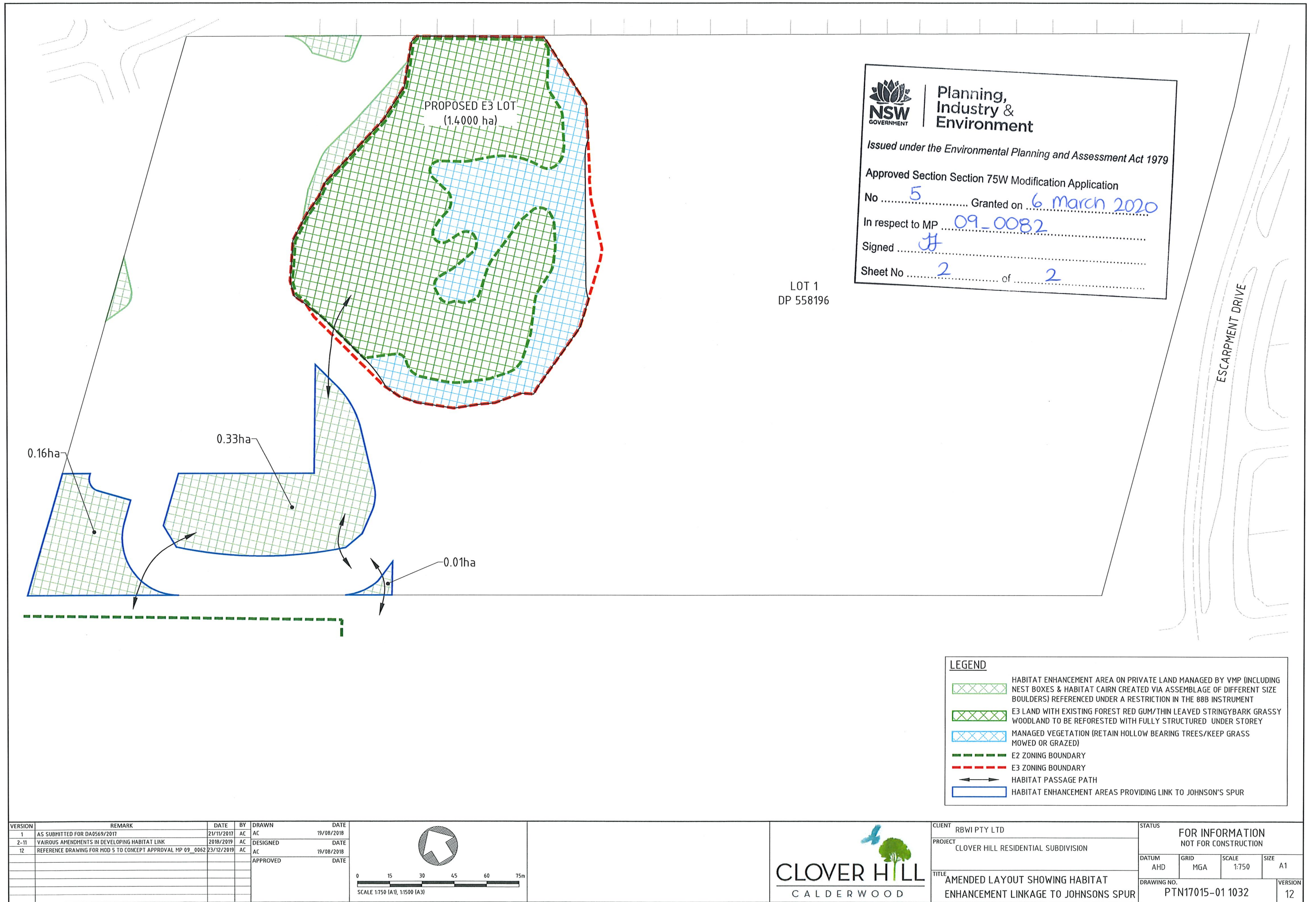
Concept Plan Modification #5, Feb 2020

Calderwood Urban Development Project

-  Environmentally Significant Land
-  Environmental Reserve Lands (ER)
-  Special Riparian / Environmental Corridor Subdivision Area







**NSW GOVERNMENT** | **Planning, Industry & Environment**

Issued under the Environmental Planning and Assessment Act 1979

Approved Section 75W Modification Application

No ..... 5 ..... Granted on ..... 6 March 2020 .....

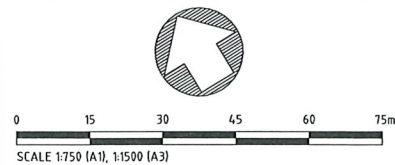
In respect to MP ..... 09-0082 .....

Signed ..... [Signature] .....

Sheet No ..... 2 ..... of ..... 2 .....

LEGEND	
	HABITAT ENHANCEMENT AREA ON PRIVATE LAND MANAGED BY VMP (INCLUDING NEST BOXES & HABITAT CAIRN CREATED VIA ASSEMBLAGE OF DIFFERENT SIZE BOULDERS) REFERENCED UNDER A RESTRICTION IN THE 88B INSTRUMENT
	E3 LAND WITH EXISTING FOREST RED GUM/TIN LEAVED STRINGYBARK GRASSY WOODLAND TO BE REFORESTED WITH FULLY STRUCTURED UNDER STOREY
	MANAGED VEGETATION (RETAIN HOLLOW BEARING TREES/KEEP GRASS MOWED OR GRAZED)
	E2 ZONING BOUNDARY
	E3 ZONING BOUNDARY
	HABITAT PASSAGE PATH
	HABITAT ENHANCEMENT AREAS PROVIDING LINK TO JOHNSON'S SPUR

VERSION	REMARK	DATE	BY	DRAWN	DATE
1	AS SUBMITTED FOR DA0569/2017	21/11/2017	AC	AC	19/08/2018
2-11	VARIOUS AMENDMENTS IN DEVELOPING HABITAT LINK	2018/2019	AC	DESIGNED	DATE
12	REFERENCE DRAWING FOR MOD 5 TO CONCEPT APPROVAL MP 09_0062	23/12/2019	AC	AC	19/08/2018
				APPROVED	DATE



CLIENT	RBWI PTY LTD
PROJECT	CLOVER HILL RESIDENTIAL SUBDIVISION
TITLE	AMENDED LAYOUT SHOWING HABITAT ENHANCEMENT LINKAGE TO JOHNSONS SPUR

FOR INFORMATION NOT FOR CONSTRUCTION			
DATUM	GRID	SCALE	SIZE
AHD	MGA	1:750	A1
DRAWING NO.	PTN17015-01 1032		VERSION
			12