



Note:
RL's Indicated To Public Domain Areas Are
Approximate Only

Legend Public / Private Open Space	
<div></div>	Public Open Space Owned By AHC.
<div></div>	Land Given To City Of Sydney By AHC.
<div></div>	Roadways Owned By City Of Sydney
<div></div>	Public Open Space Owned By City Of Sydney
<div></div>	Private Open Space Owned By AHC.

Land To Be Public Open Space

Zone A	
Precinct 2 Public Domain Area	272 sqm
Zone B	
Precinct 3 Public Domain Area	146 sqm
Zone C	
Precinct 1 Public Domain Area	755 sqm
Total	1173 sqm
Zone D	
Eveleigh & Caroline Street Works	1185 sqm (Approx)

Land To Be Private Open Space

Precinct 1	1188 sqm
Precinct 2	383 sqm
Precinct 3	393 sqm

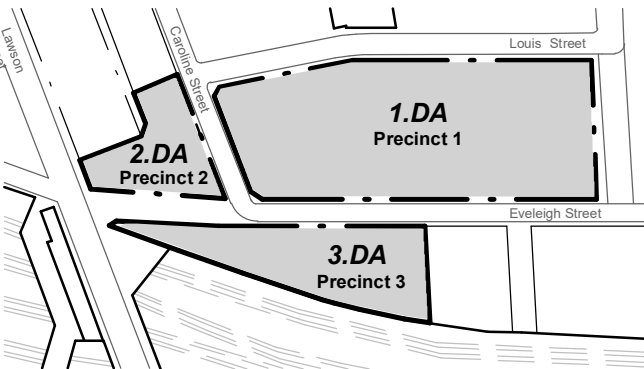
General Notes:

Architectural Drawings To Be Read In Conjunction With All Other Consultants Detailed Drawings, Reports And Specifications.

All Levels Indicated Taken To Australian Height Datum (AHD)

Refer To ODA900 For Abbreviation Schedule And Proposed Outline Colour Selections And Finishes Selections.

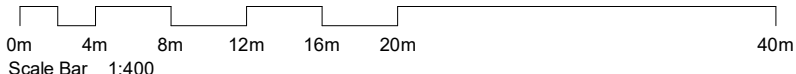
Site Underlay Based On Survey Carried Out By Denny Linker For Previous Application and Subsequent Survey Work Carried Out By Daw & Walton Consulting Surveyors - Refer To Drawing 302808.



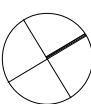
CNR PARRAMATTA RD & JOHNSTON ST - PO BOX 254 - ANNAN - NSW 2038 - T.02 9517 2822 F.02 9517 2833
STEPHEN J. NORDON REGISTRATION No. NSW - 4704 GRAHAM P. JAGO REGISTRATION No. NSW - 4926

Development Application		
Rev	Description	Date
E	Development Application Issue	14.12.11
F	Dep Amendments	24.06.12
G	PP Update	26.10.17
H	PP Update	27.10.17
I	Land Zones to COS Amended	21.02.18
J	PPR Updates	06.07.18
K	Amended Public Domain Outlines	31.07.20
L	Public Domain Line Work Added And Street Parking Noted	05.08.20

Pemulwuy Project, Mixed Use Development, REDFERN



TITLE



Public Domain Areas

JOB No.	DEI00210
DATE	June 2010
SCALE	A1 @ As indicated
DWG No.	

ODA070 L