

Appendix A

Analysis of Sight-Lines from the
Various Study Locations

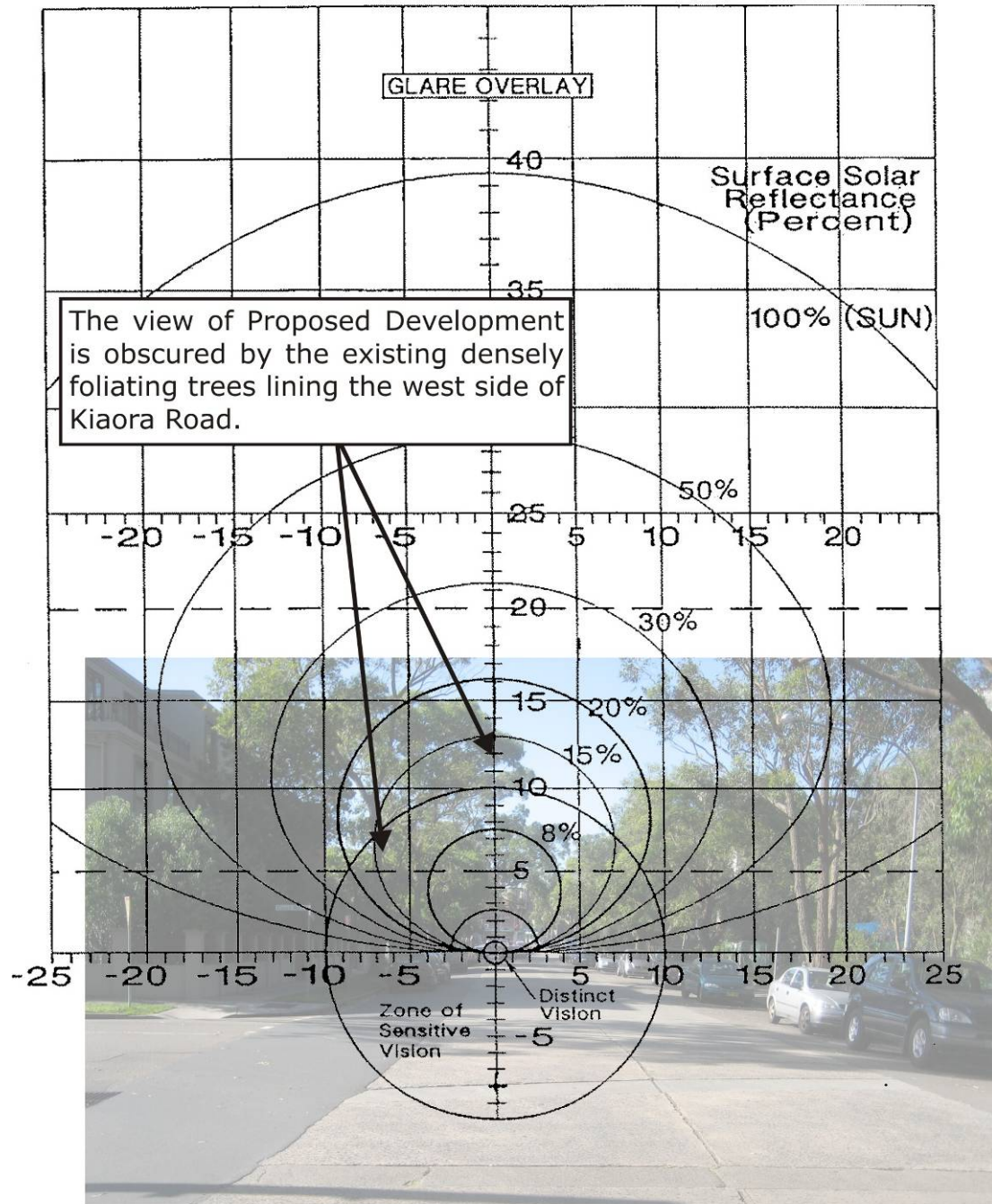


Figure A1: Glare Overlay for Point 1

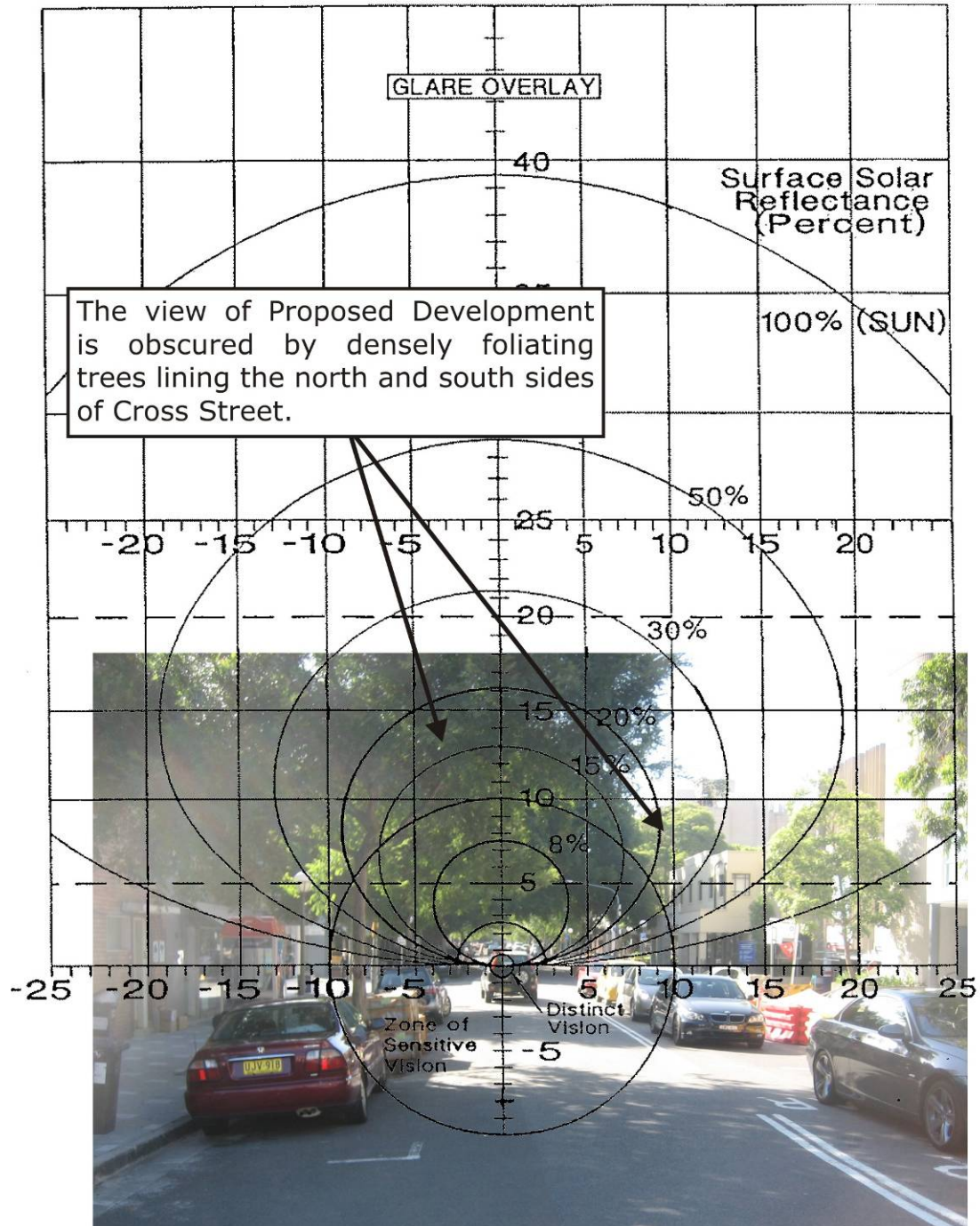


Figure A2: Glare Overlay for Point 2

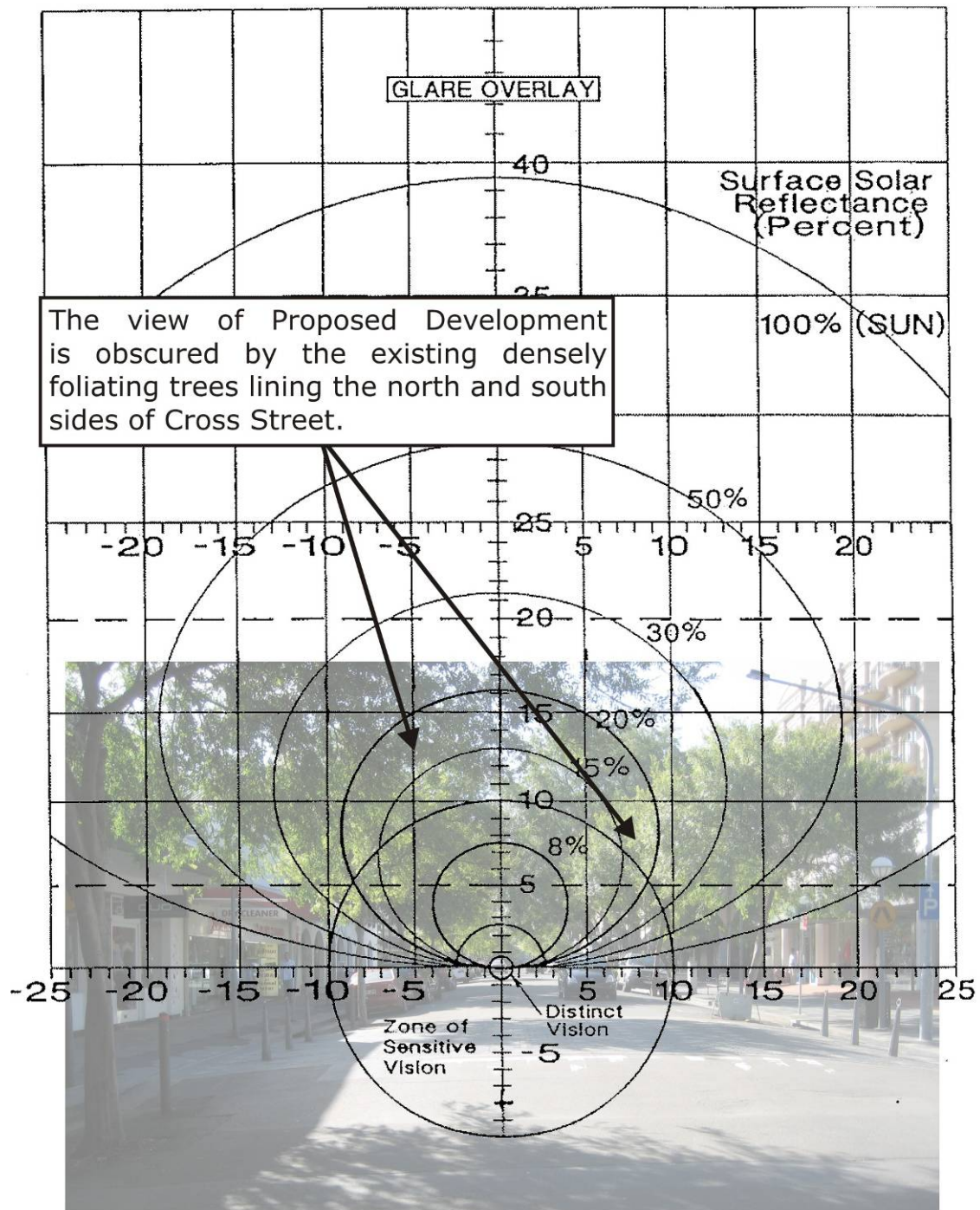


Figure A3: Glare Overlay for Point 3

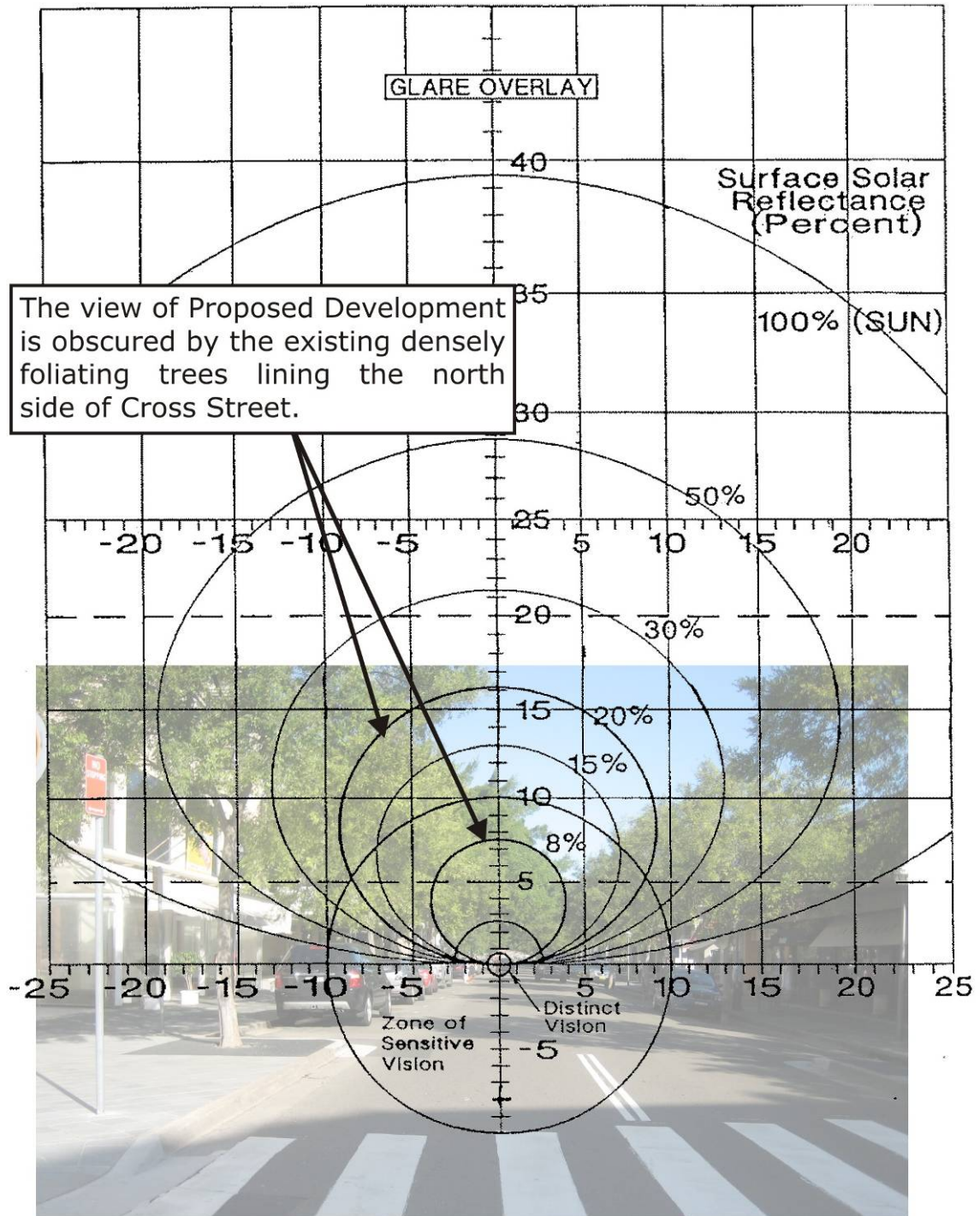


Figure A4: Glare Overlay for Point 4

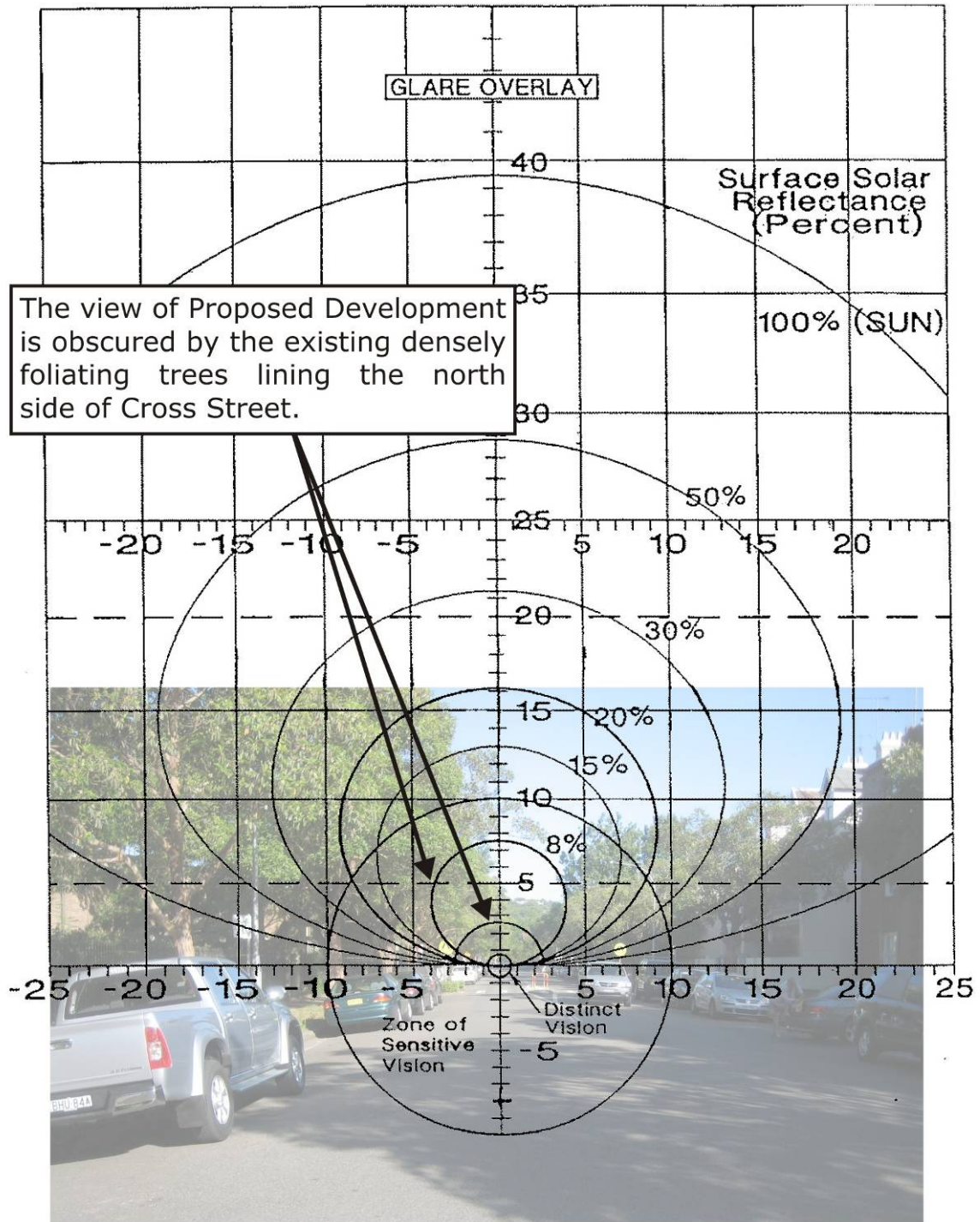


Figure A5: Glare Overlay for Point 5

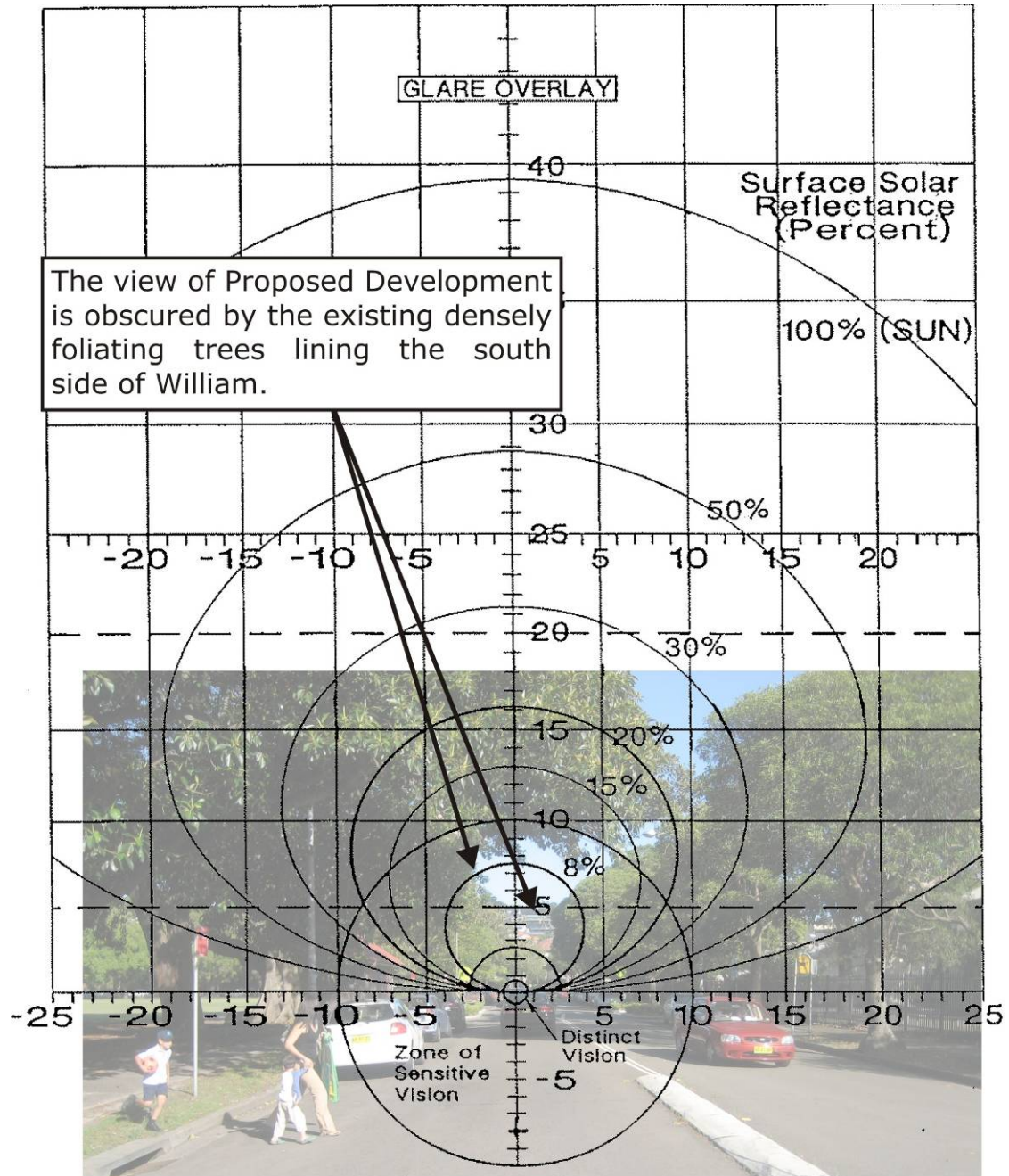


Figure A6: Glare Overlay for Point 6

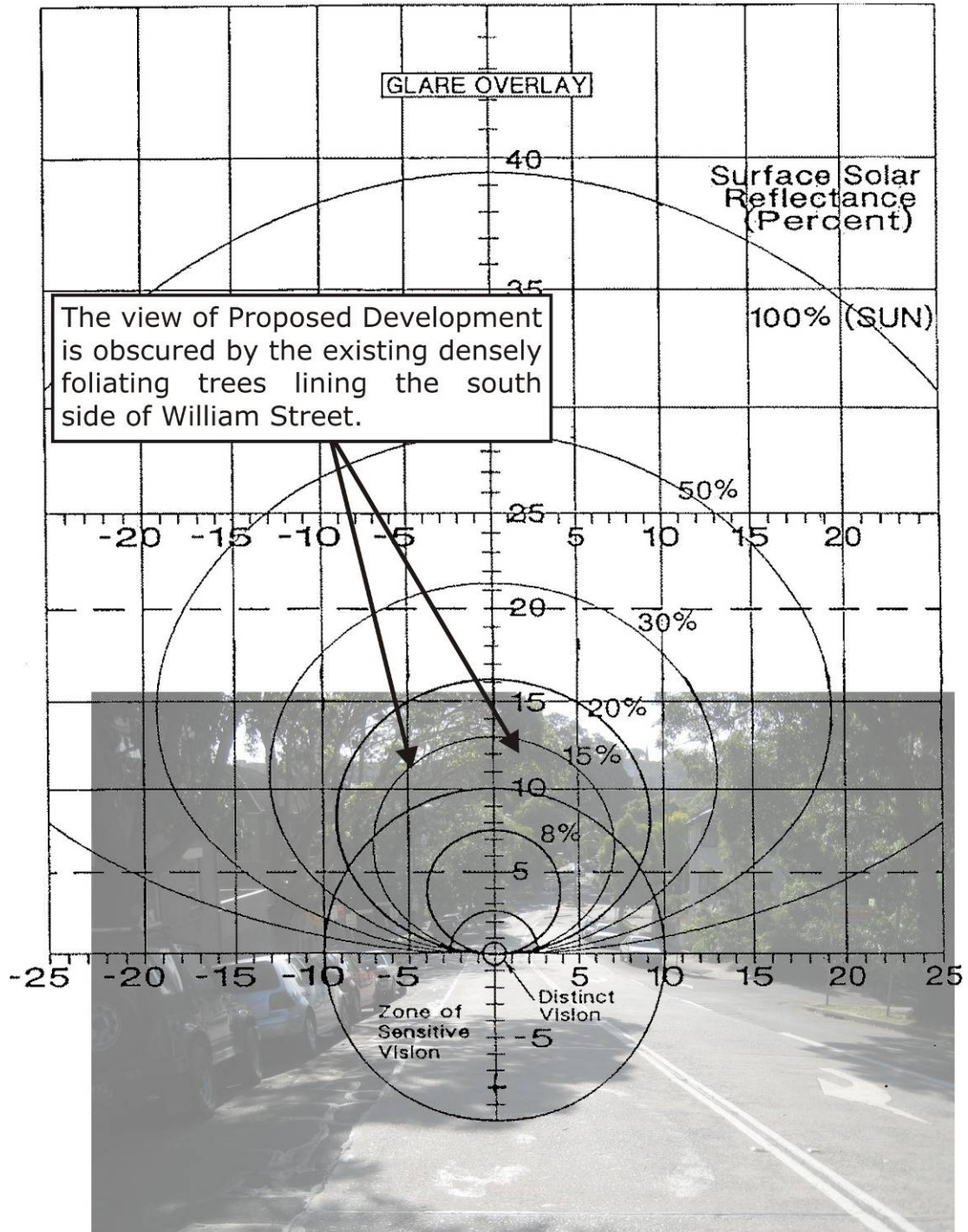


Figure A7: Glare Overlay for Point 7

Appendix B

Solar Charts for the Various Aspects
of the Proposal

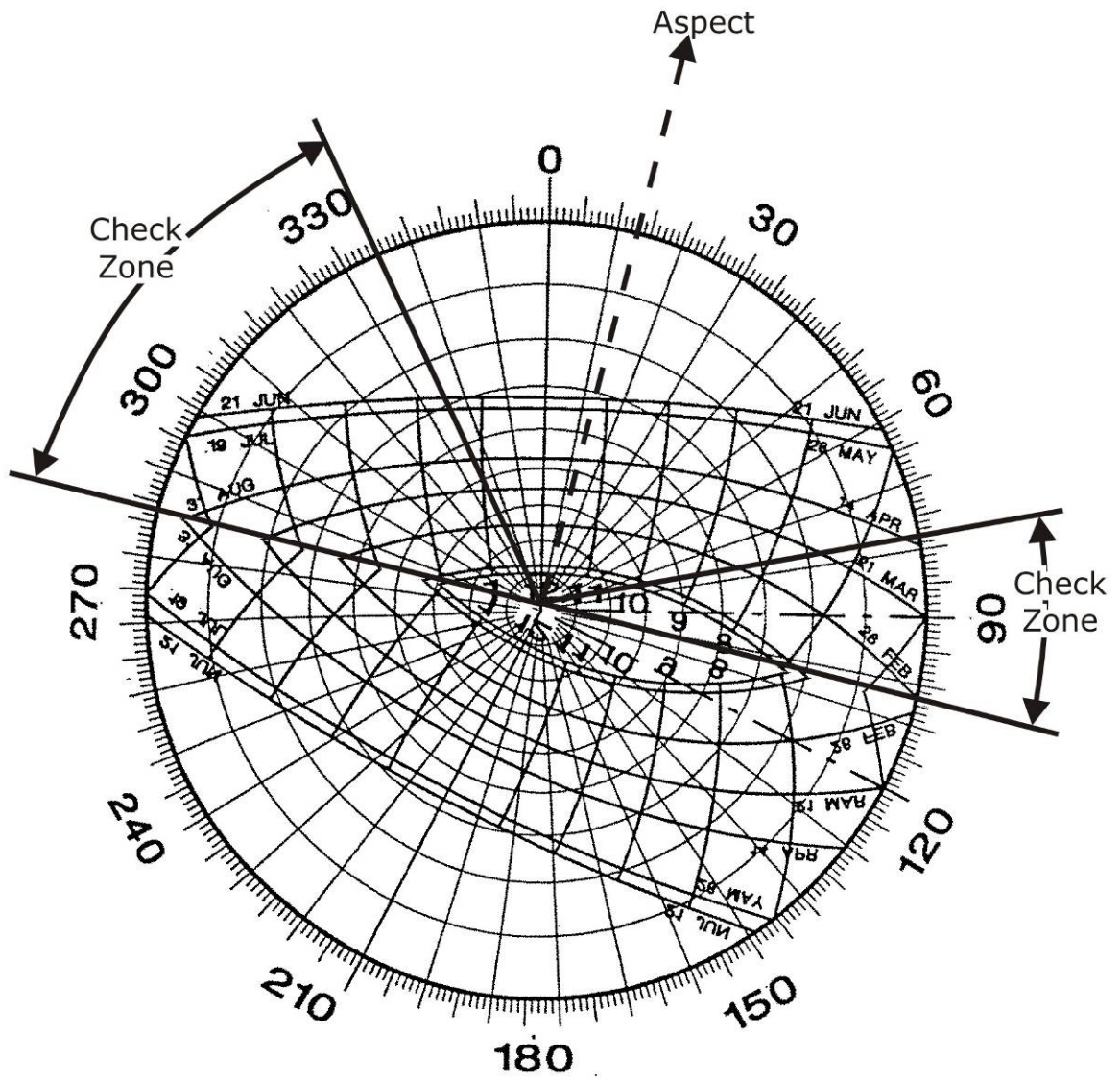


Figure B1: Sun Chart for Aspect 013°

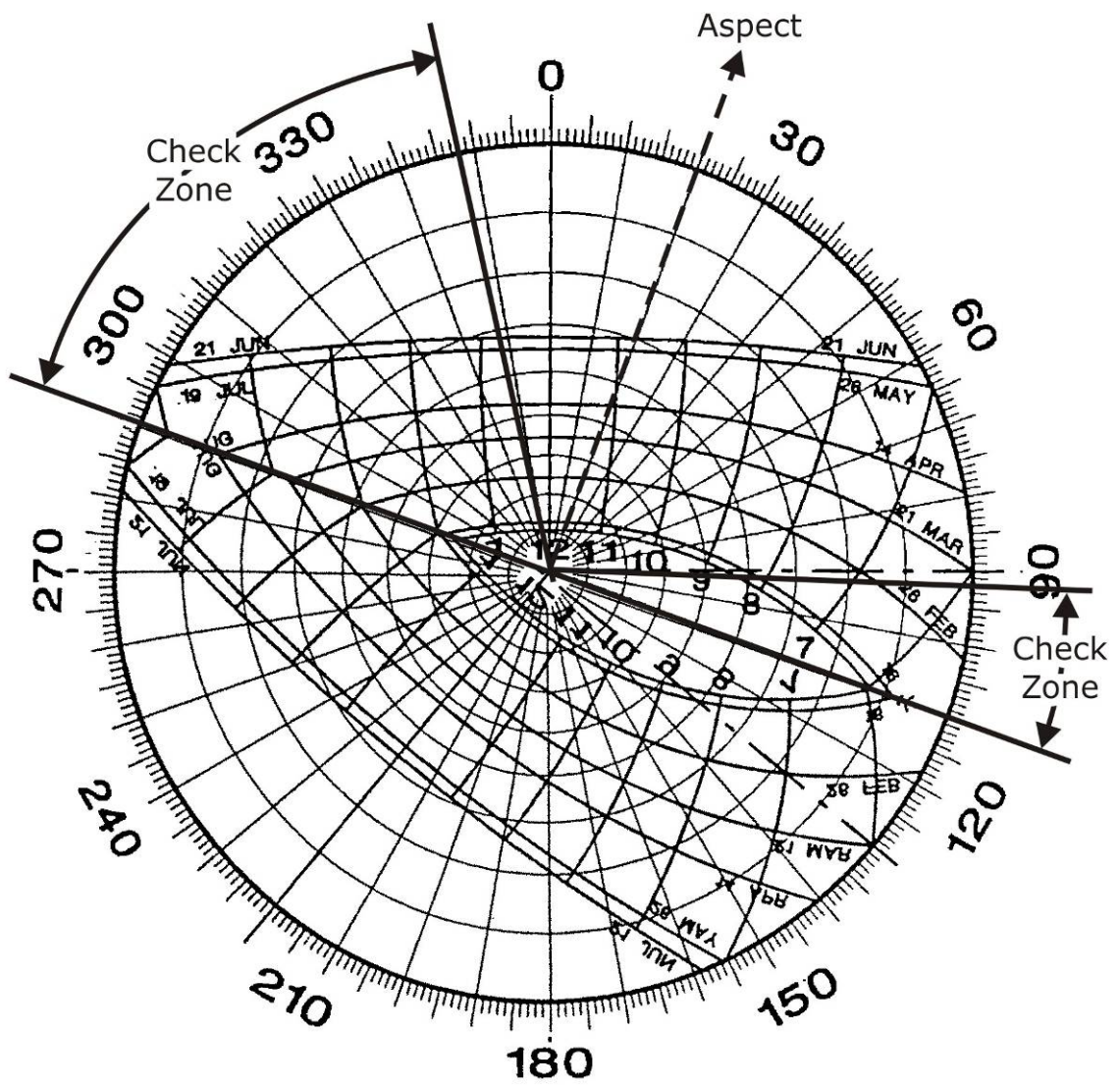


Figure B2: Sun Chart for Aspect 020°

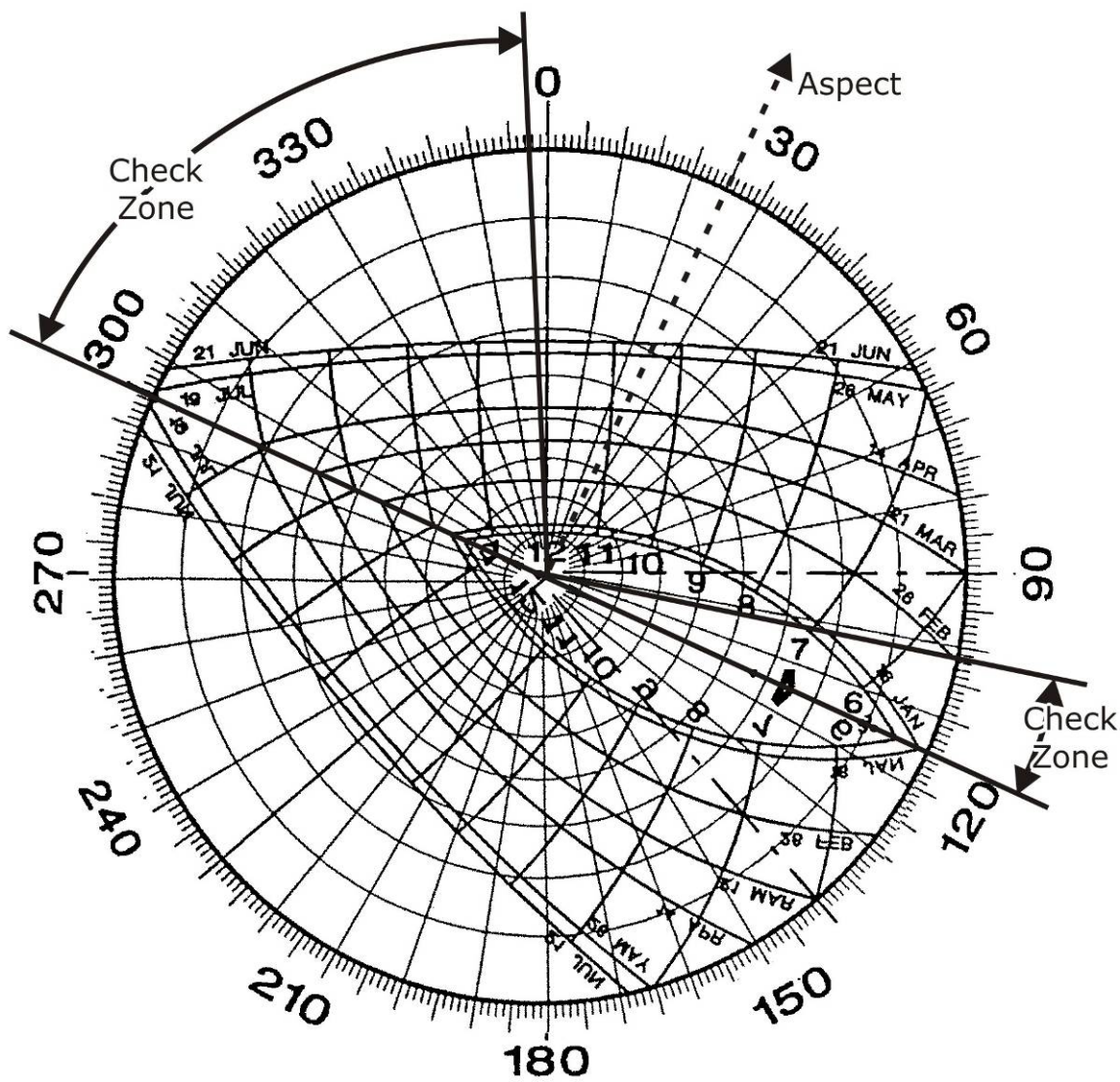


Figure B3: Sun Chart for Aspect 025°

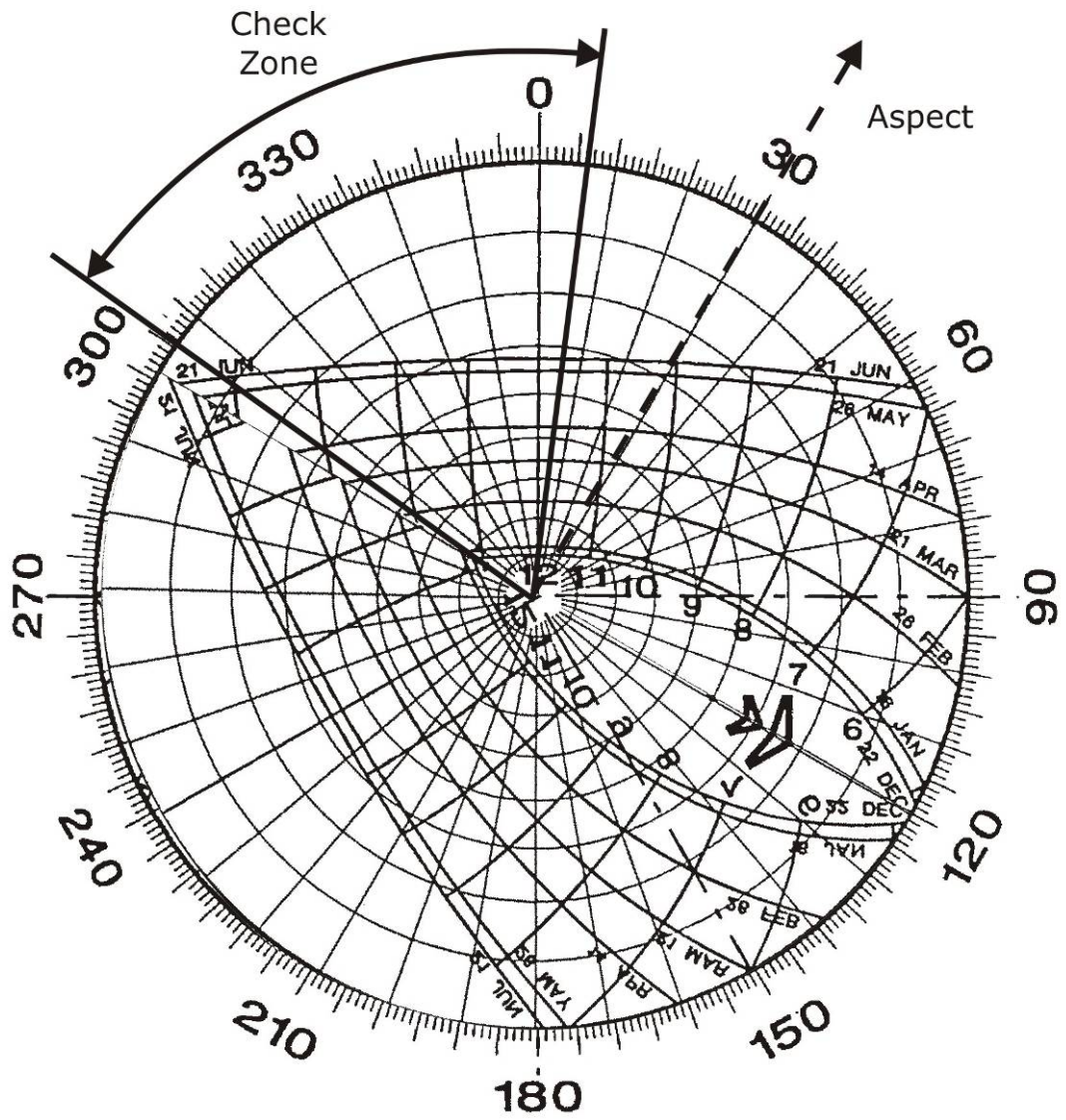


Figure B4: Sun Chart for Aspect 030°

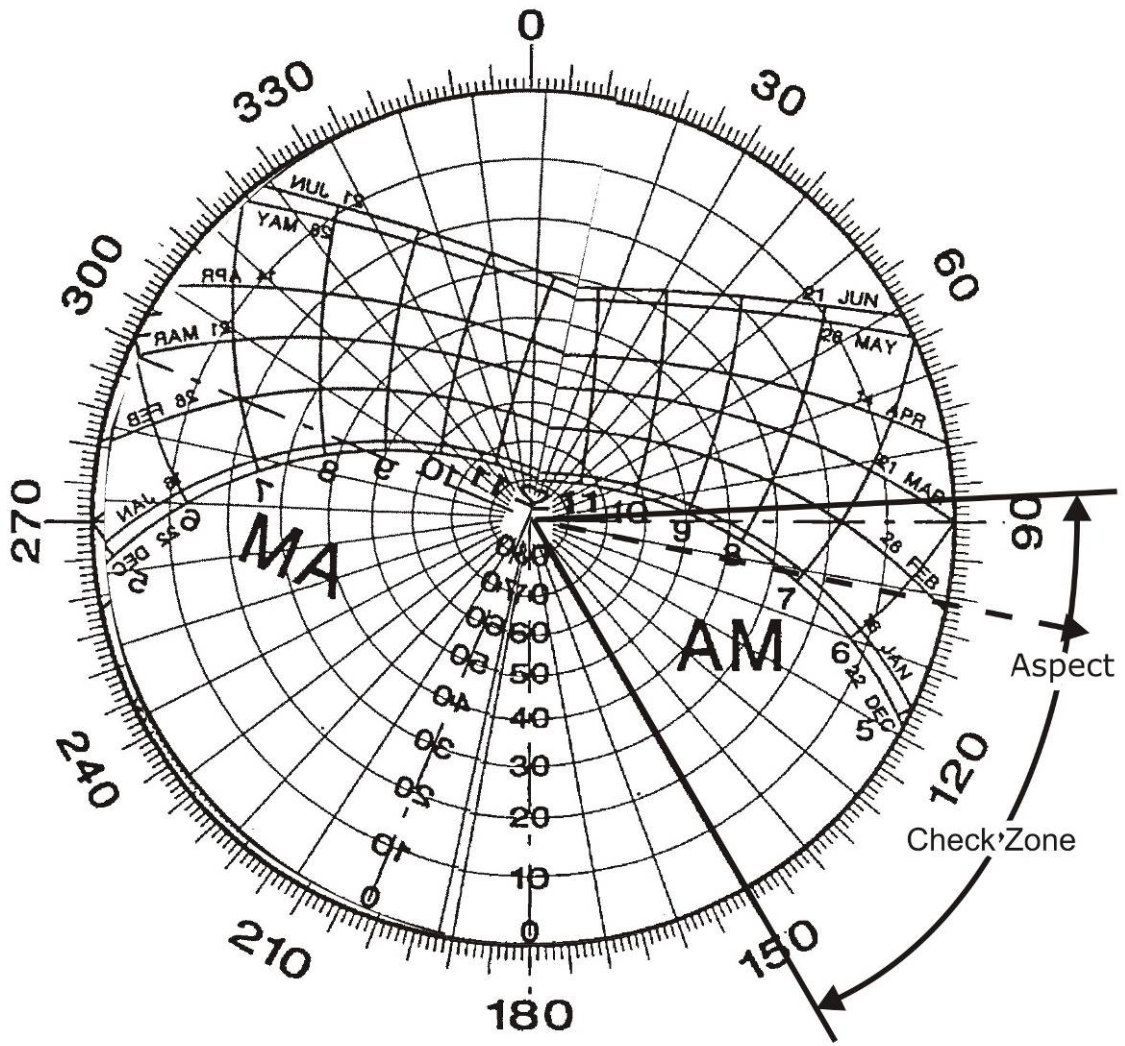


Figure B5: Sun Chart for Aspect 101°

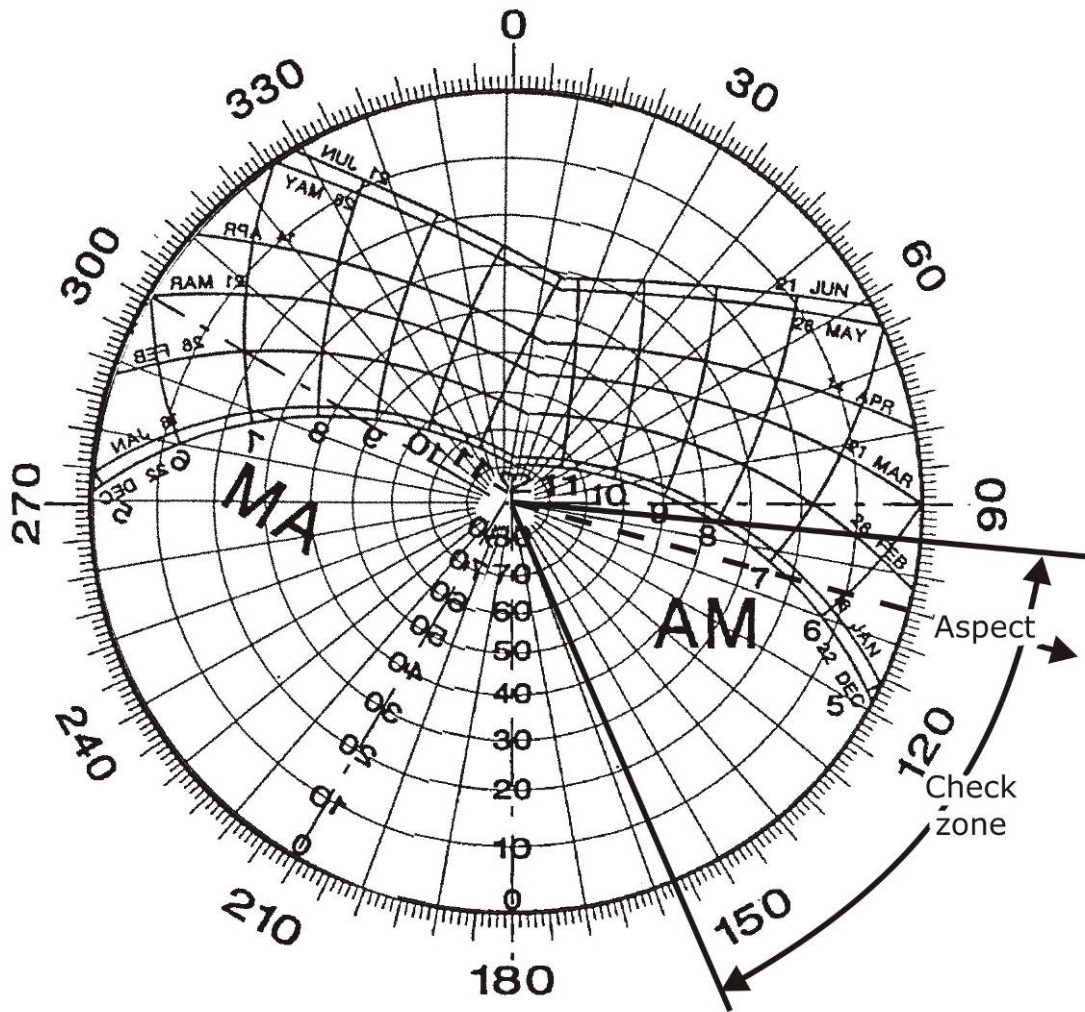


Figure B6: Sun Chart for Aspect 105°

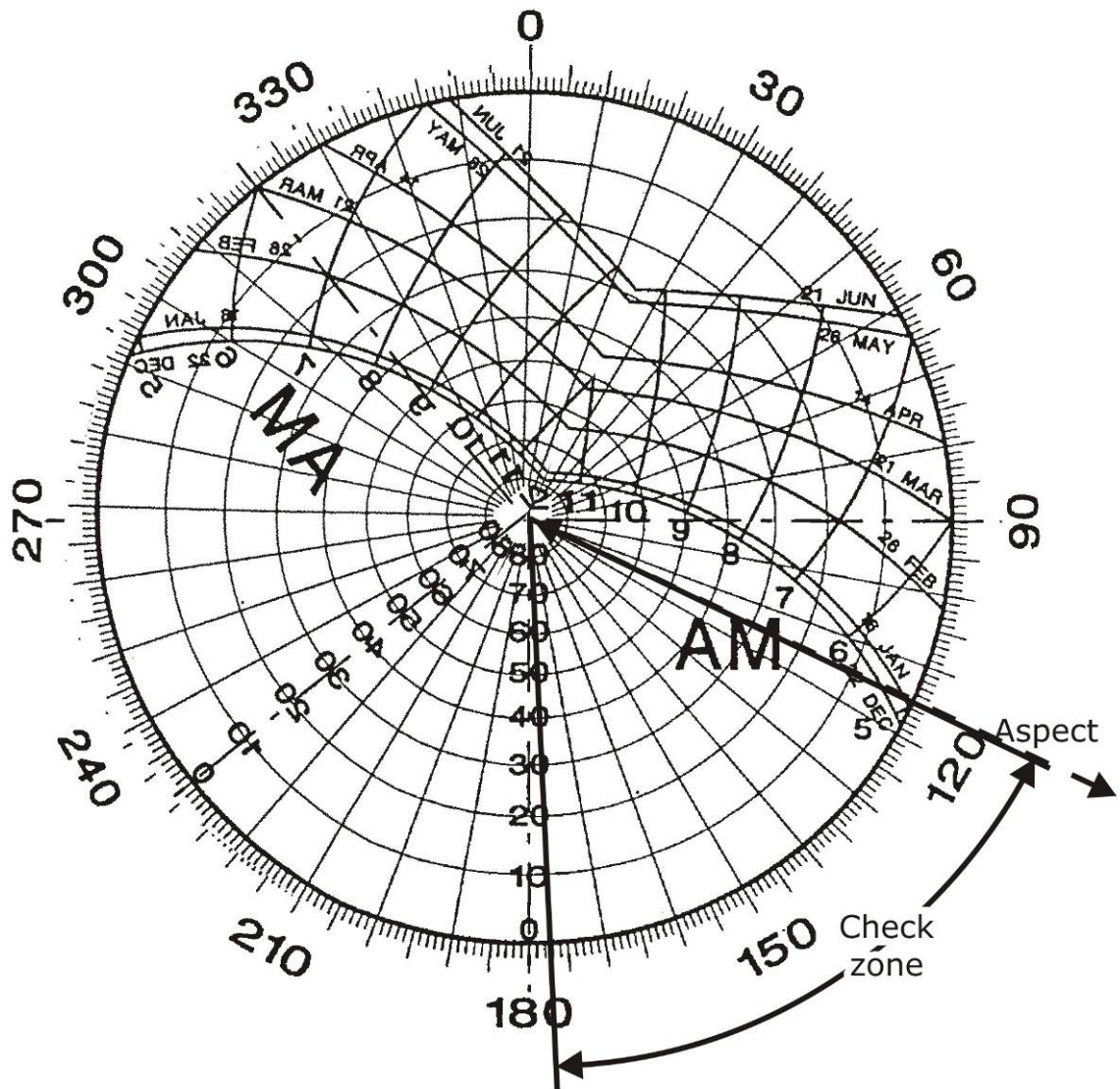


Figure B7: Sun Chart for Aspect 115°

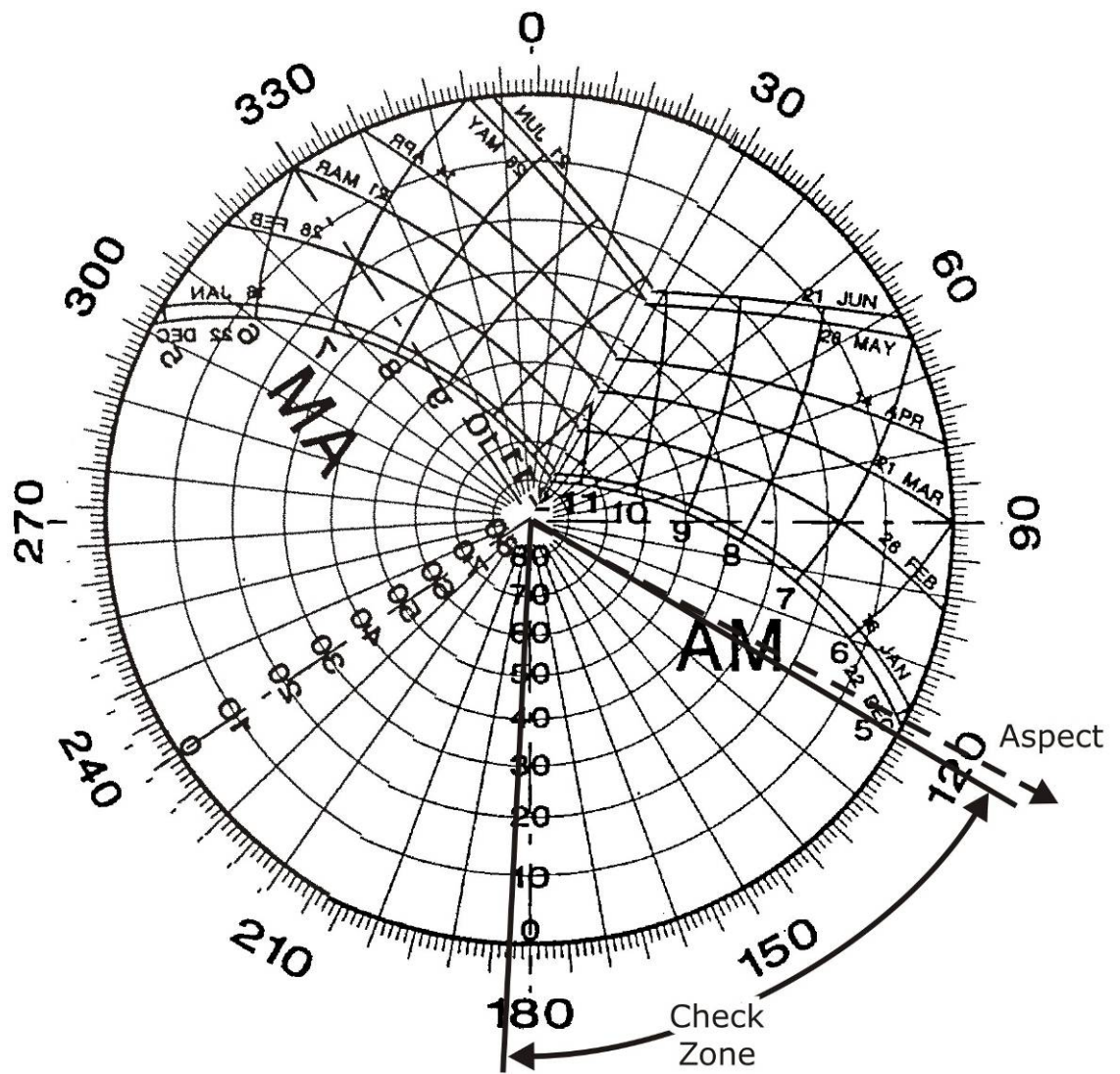


Figure B8: Sun Chart for Aspect 118°

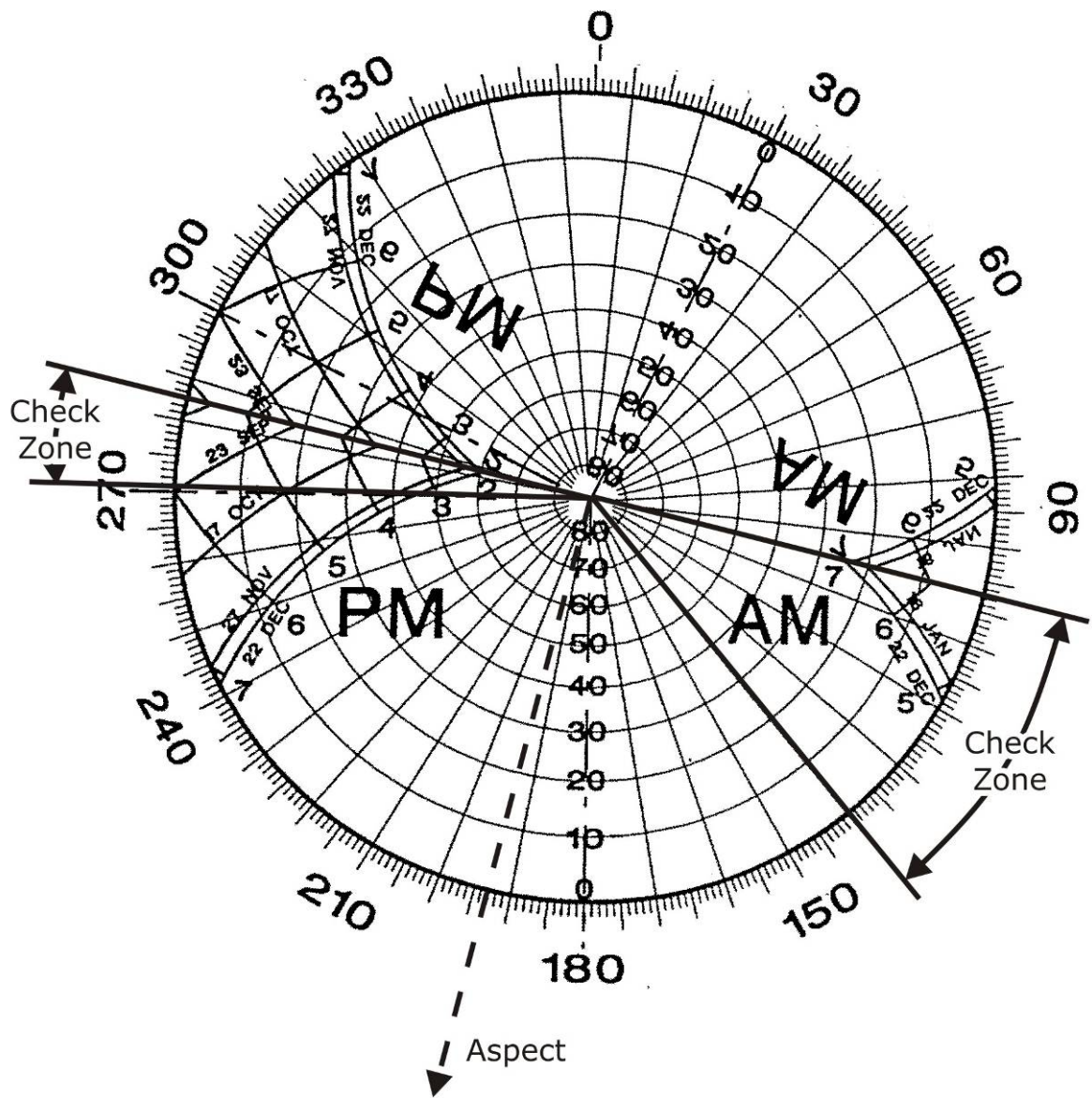


Figure B9: Sun Chart for Aspect 193°

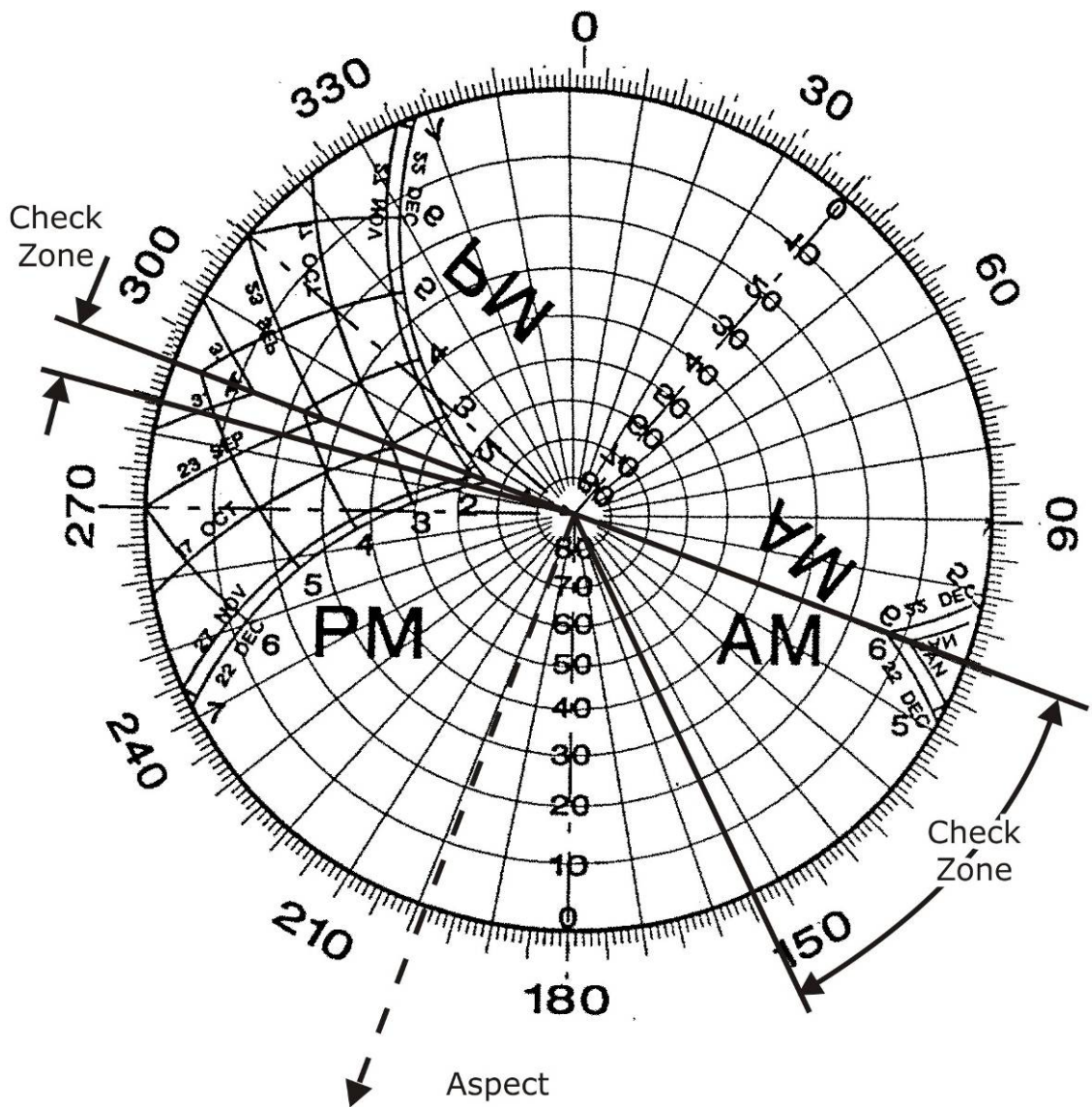


Figure B10: Sun Chart for Aspect 199°

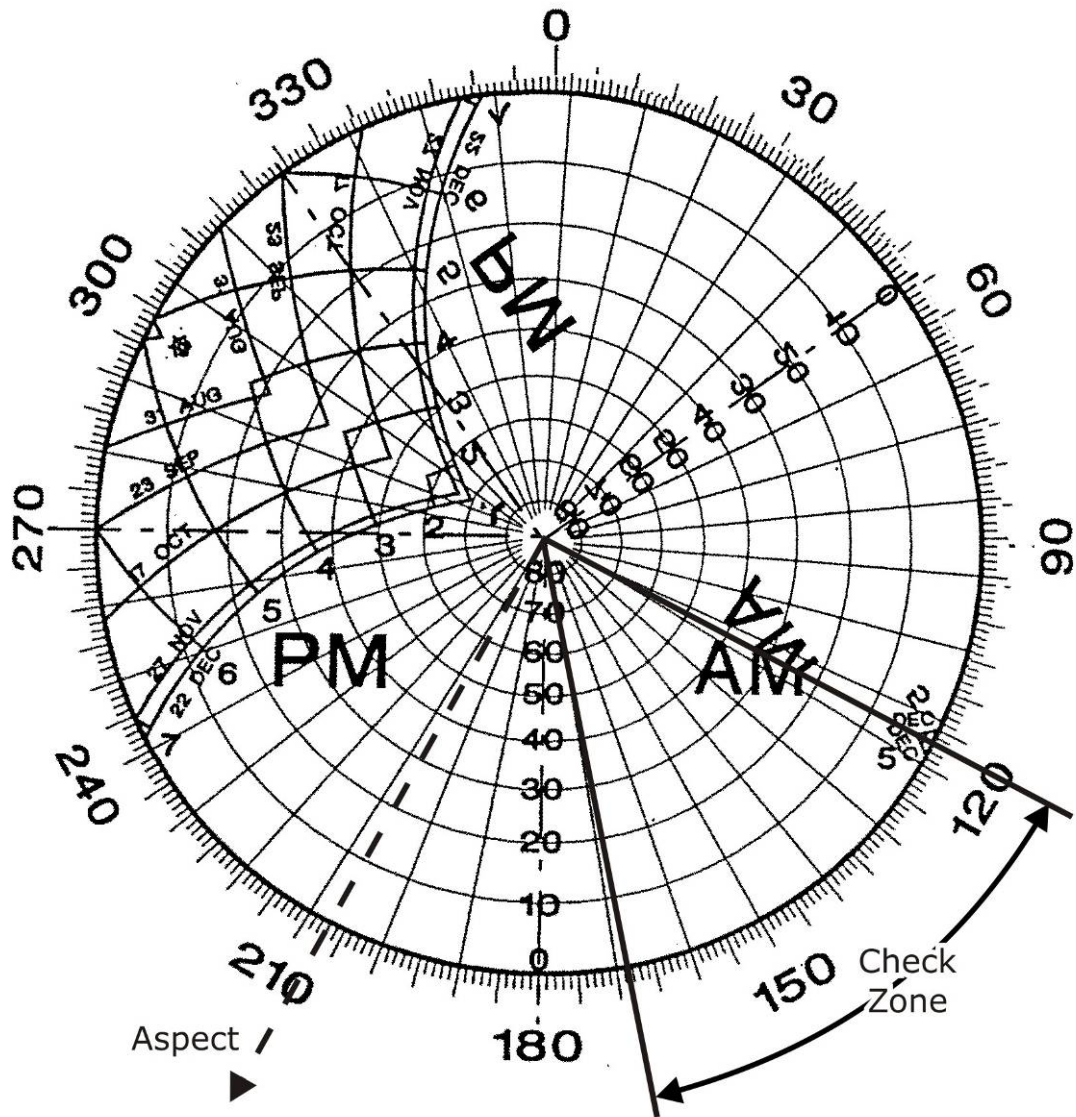


Figure B11: Sun Chart for Aspect 208°

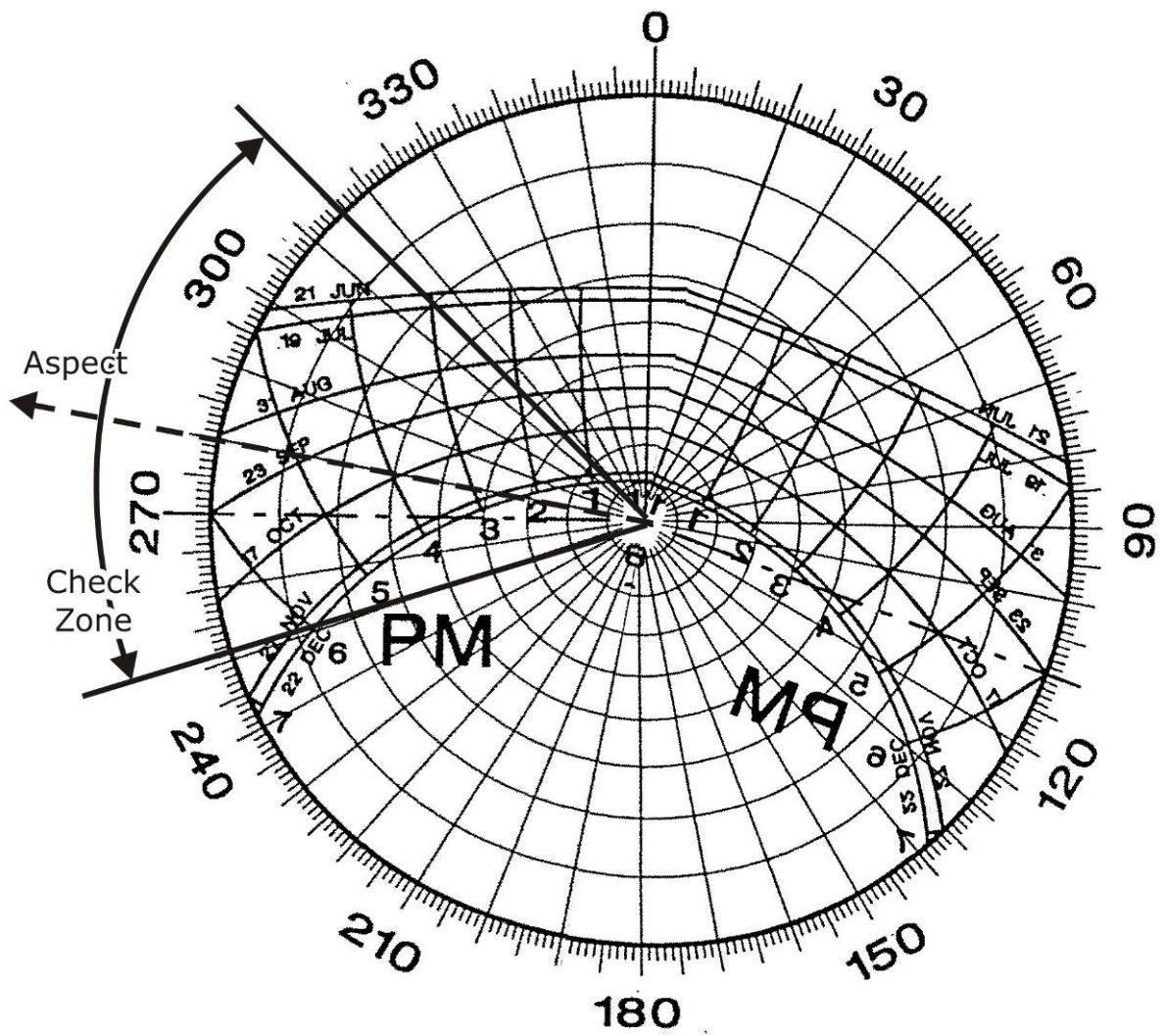


Figure B12: Sun Chart for Aspect 280°