

Landscape Cross Sections

Coal & Allied Northern Estate

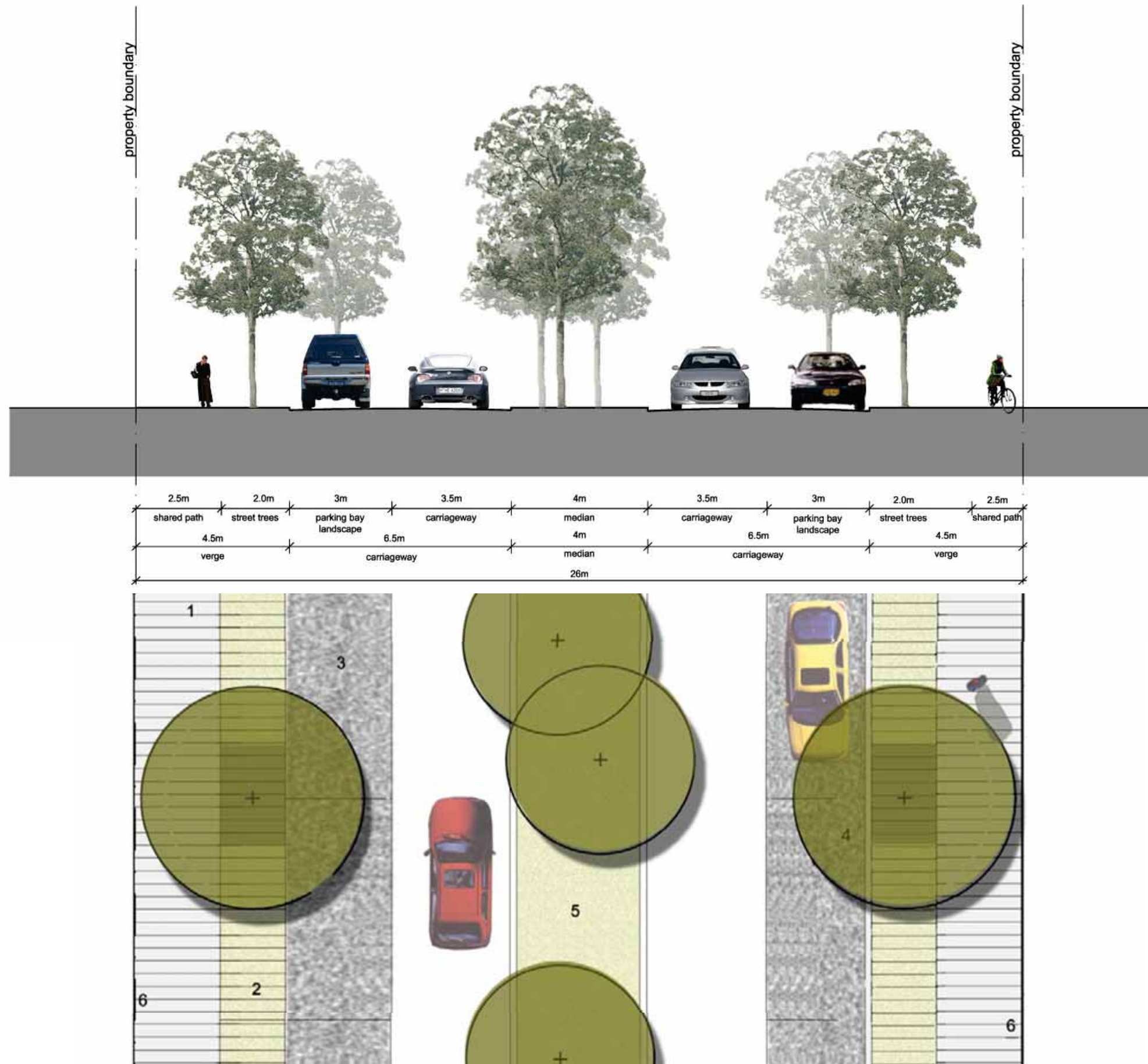
Minmi - Link Road

25 August 2009

Cross Sections List

- 1-1 Spine Road 26m (with median)
- 2-2 Spine Road 26m (without median)
- 3-3 Collector Road A 22m
- 4-4 Collector Road B 20m
- 5-5 Local Road A 17m
- 6-6 Local Road B 15m
- 7-7 Local Road C 13m
- 8-8 Local Road D 19m
- 9-9 Access way 8m
- 10-10 Riparian corridor in public land between two lots
- 11-11 Riparian section lot to road
- 12-12 Riparian section lot to lot
- 13-13 Riparian section within lot boundaries
- 14-14 Newcastle Link road cross sections B, C & D





1_shared path 2_turf 3_car parking 4_tree 6-8m crown spread, 20-30m³ soil volume 5_tree planting in bio swale/turf 6_property boundary

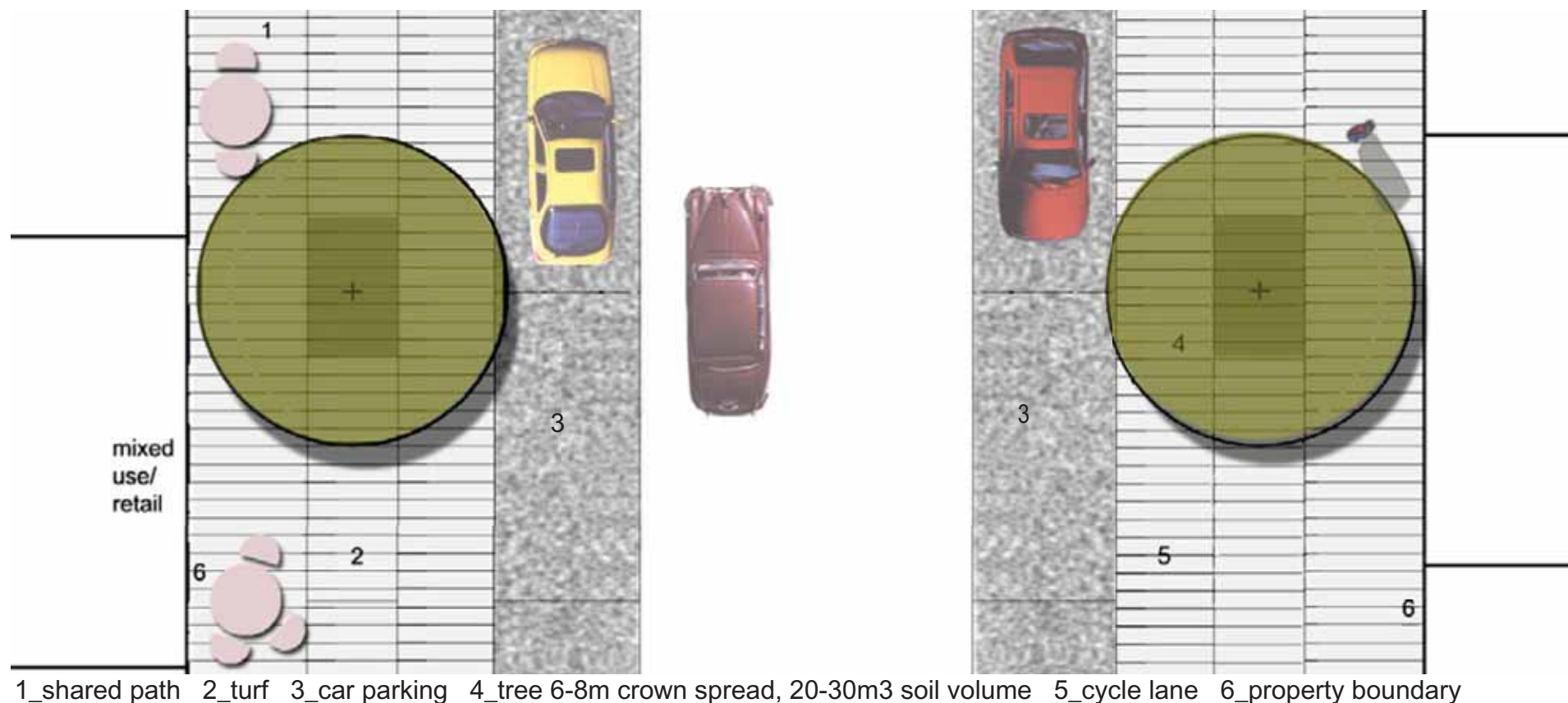
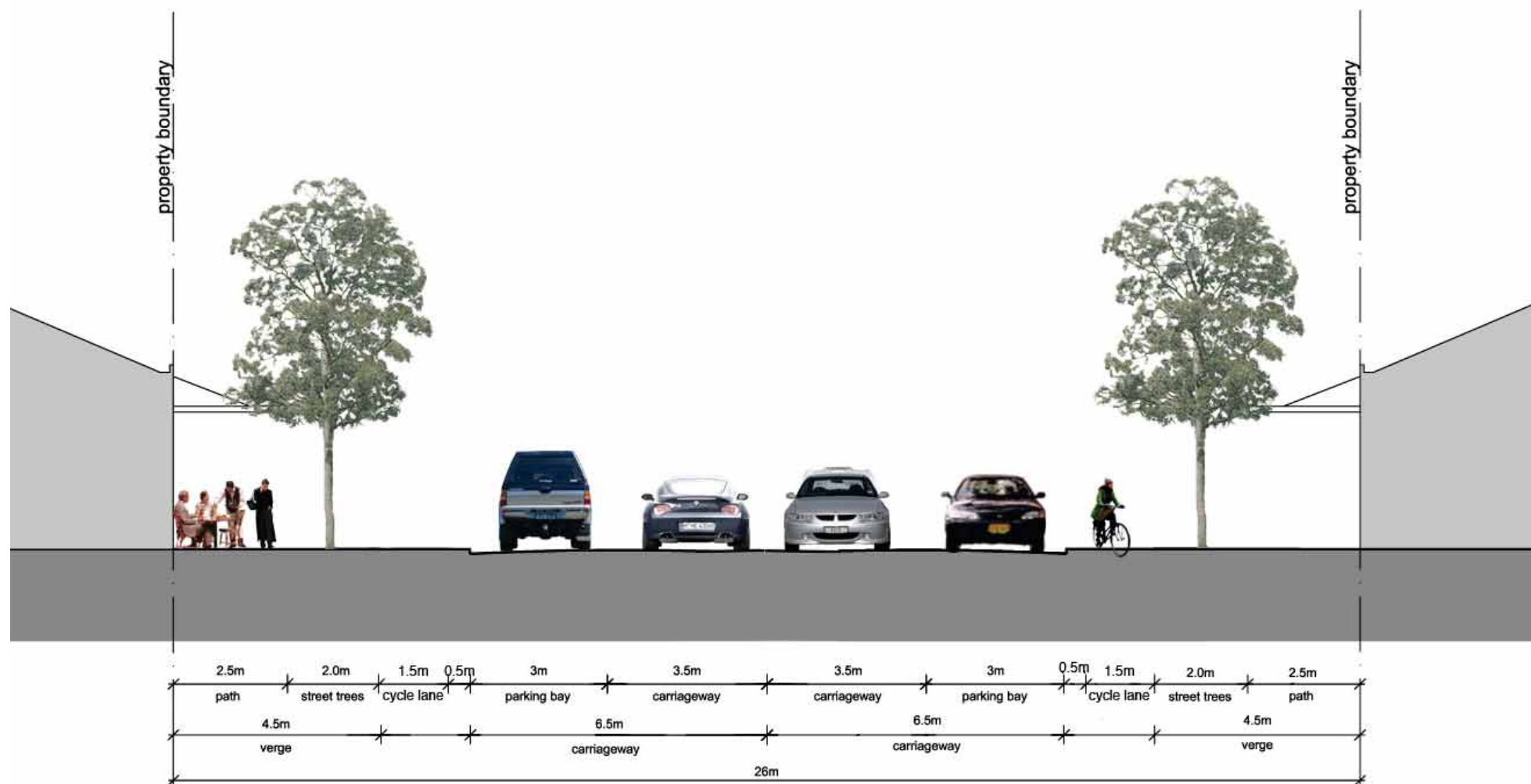
Project:
Coal & Allied Northern Estate
Minmi - Link Road

Section:
Spine Road - 26m (with Median)
Section 1-1

Date:
25.08.2009

Landscape Architect:





Project:
Coal & Allied Northern Estate
Minmi - Link Road

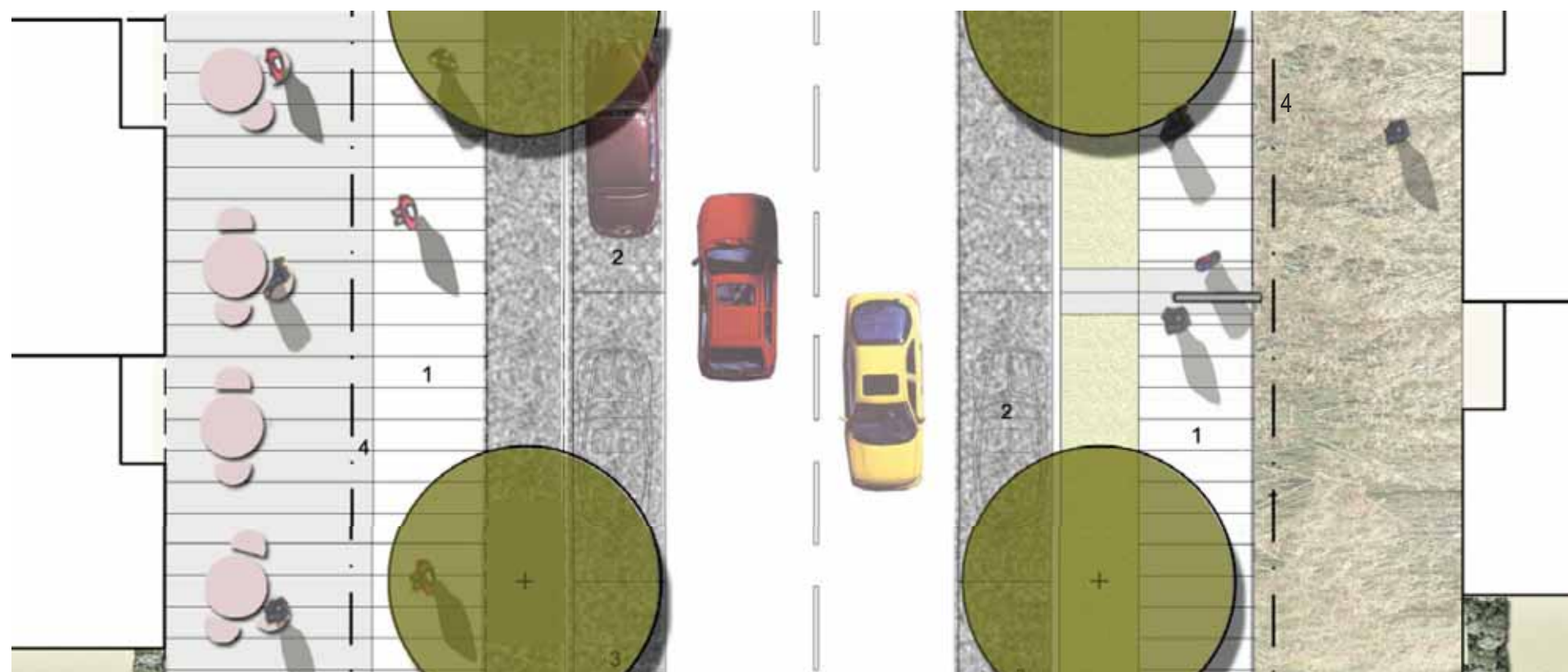
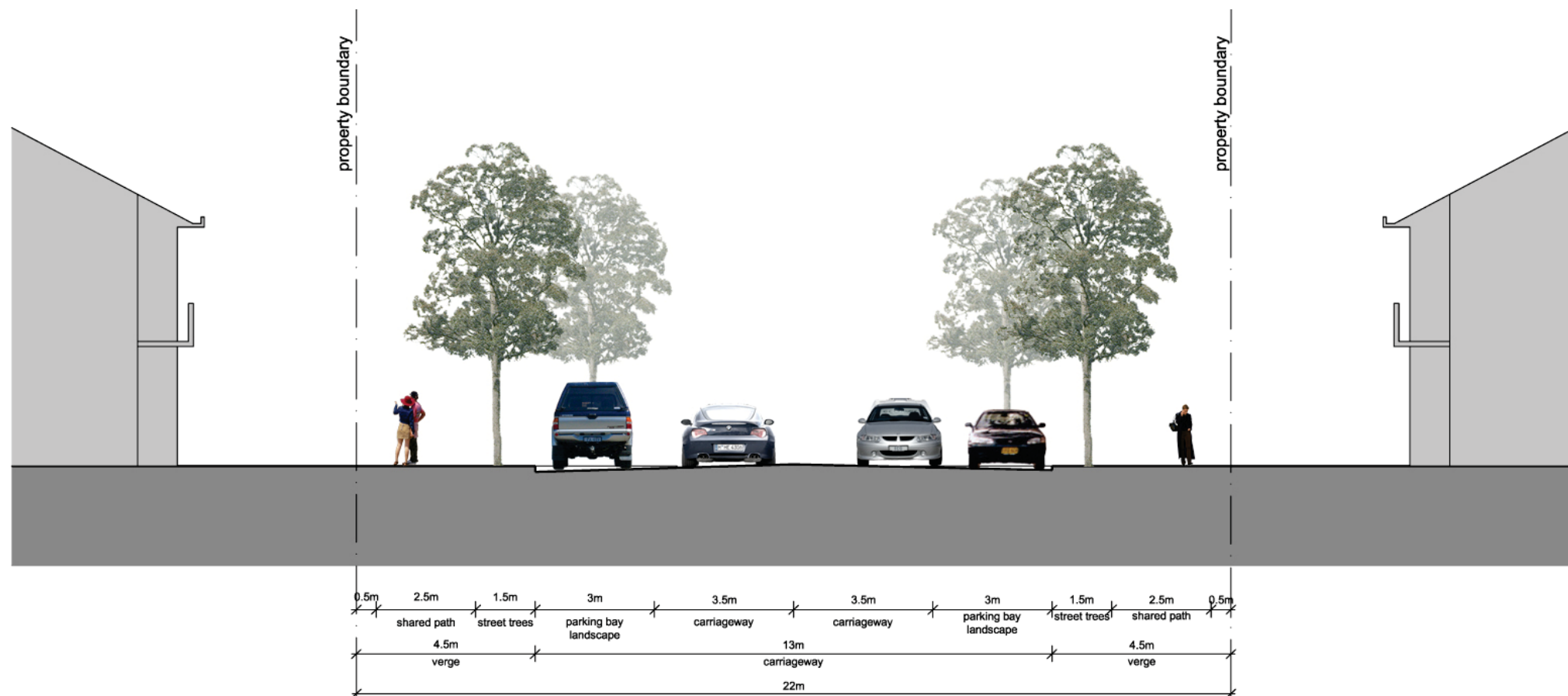
Section:
Spine Road - 26m (without Median)
Section 2-2

Date:
25.08.2009

Landscape Architect:

JMD design

131 Catherine Street
Leichhardt NSW 2040
T (02) 9564 1186 F (02) 9564 5303
info@jmdesign.com.au



1_shared path 2_car parking 3_tree 6-8m crown spread, 20-30m³ soil volume 4_property boundary

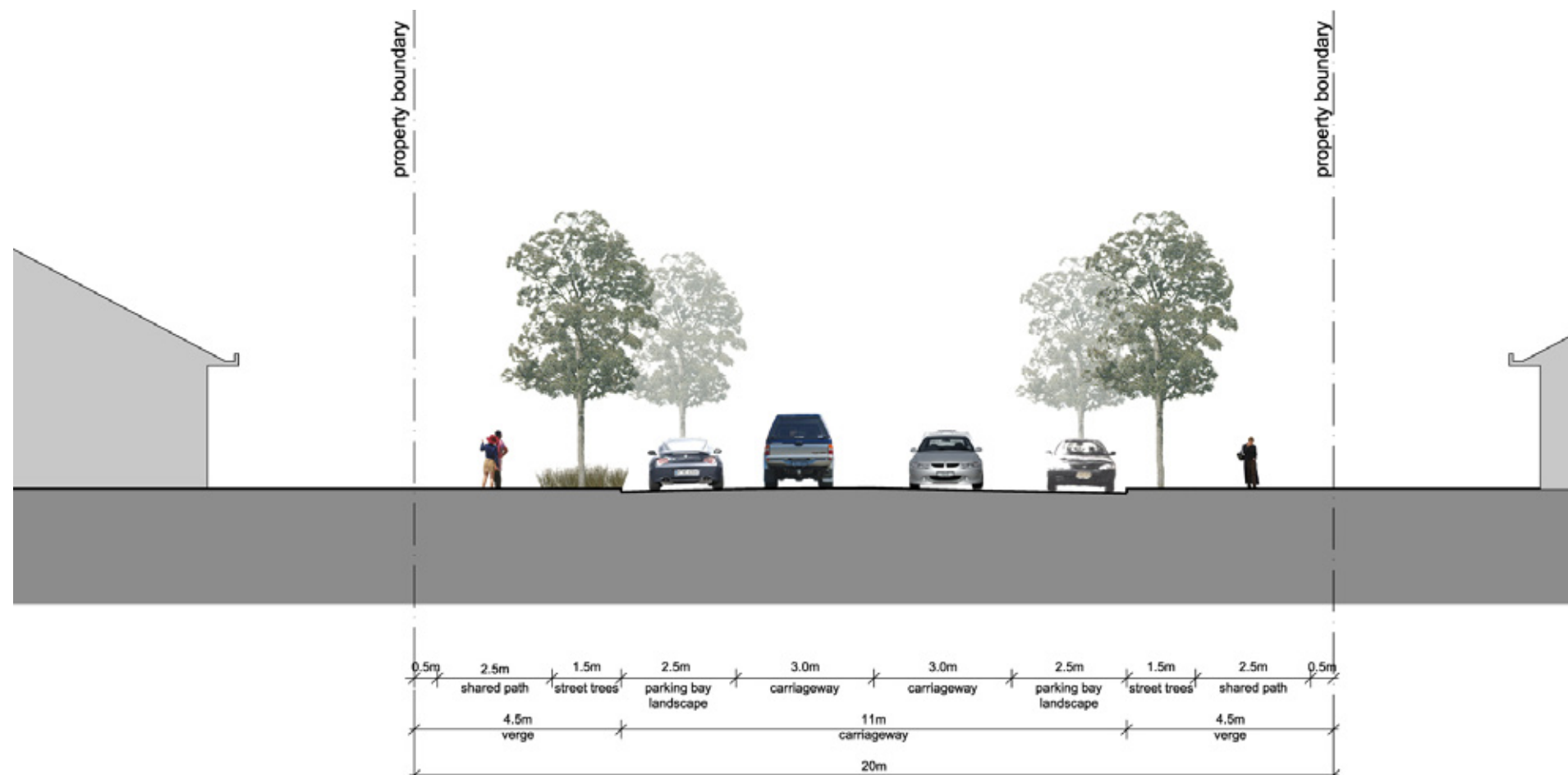
Project:
Coal & Allied Northern Estate
Minmi - Link Road

Section:
Collector Road A - 22m
Section 3-3

Date:
25.08.2009

Landscape Architect:





1_shared path 2_access path 3_car parking 4_tree 6-8m crown spread, 20-30m³ soil volume 5_tree in bio swale 6_property boundary 9_street lighting

Project:
Coal & Allied Northern Estate
Minmi - Link Road

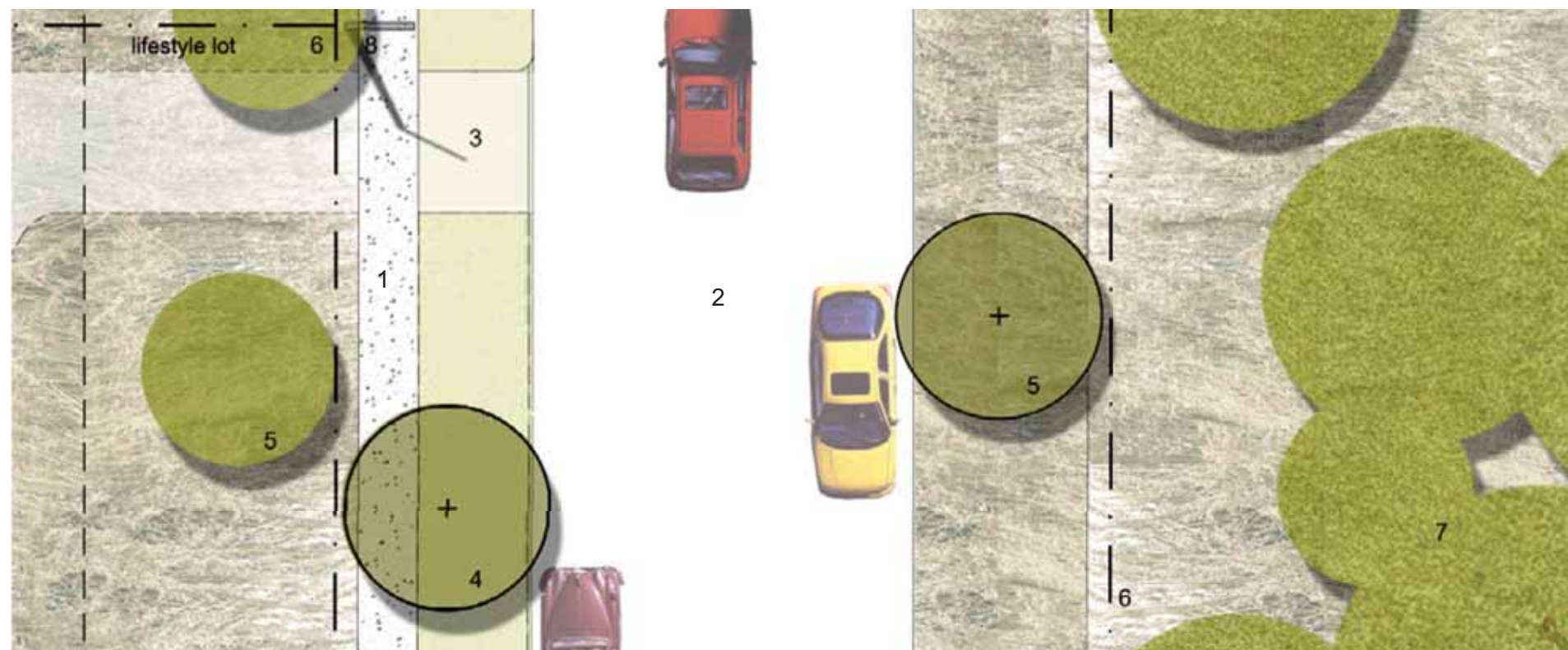
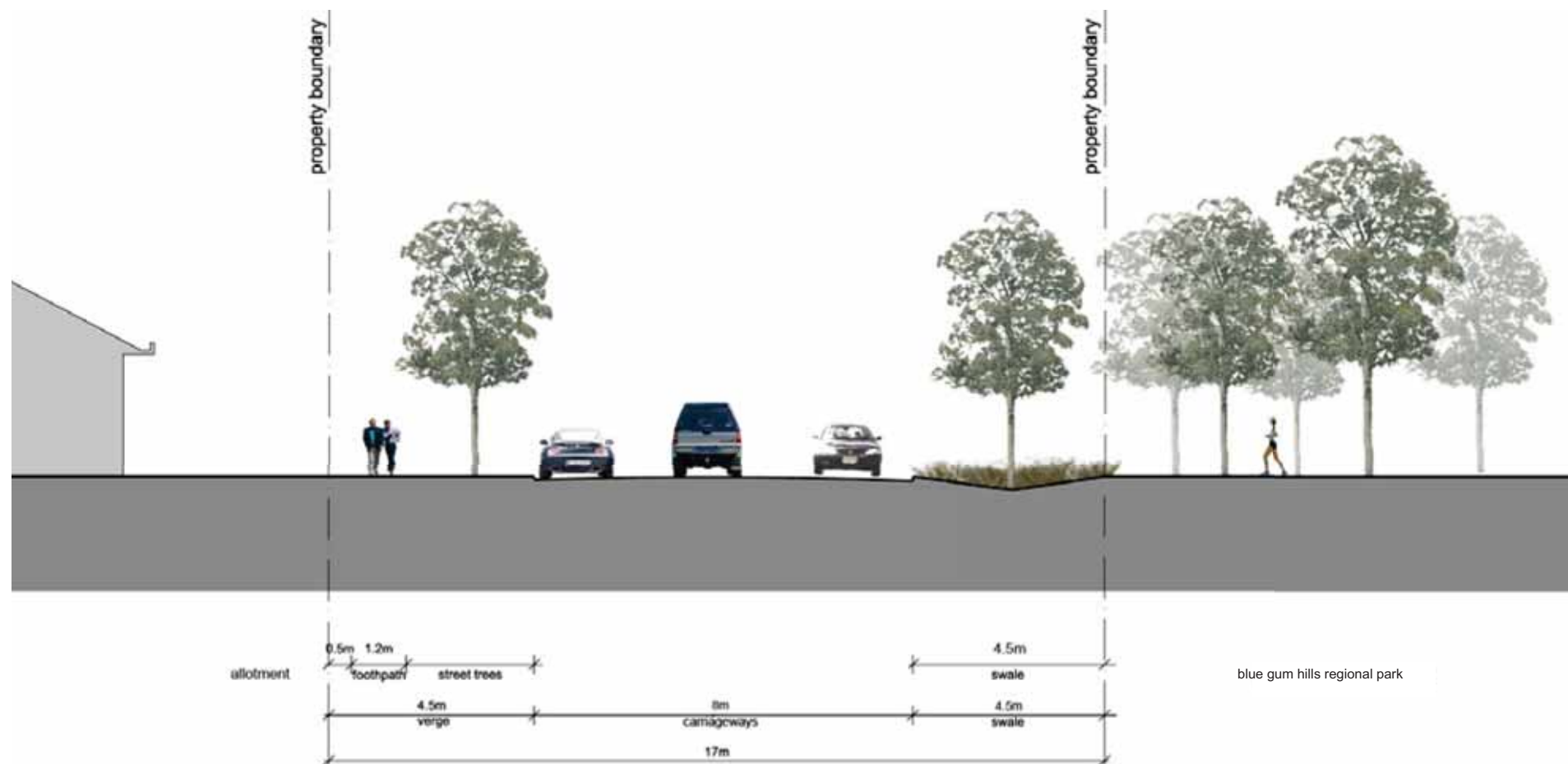
Section:
Collector Road B - 20m
Section 4-4

Date:
25.08.2009

Landscape Architect:

JMD design

131 Catherine Street
Leichhardt NSW 2040
T (02) 9564 1186 F (02) 9564 5303
info@jmdesign.com.au



1_footpath 2_carriage way 3_private driveway 4_tree 6-8m crown spread, 20-30m³ soil volume 5_tree planting in bio swale
6_property boundary 7_blue gum hills regional park 8_street lighting

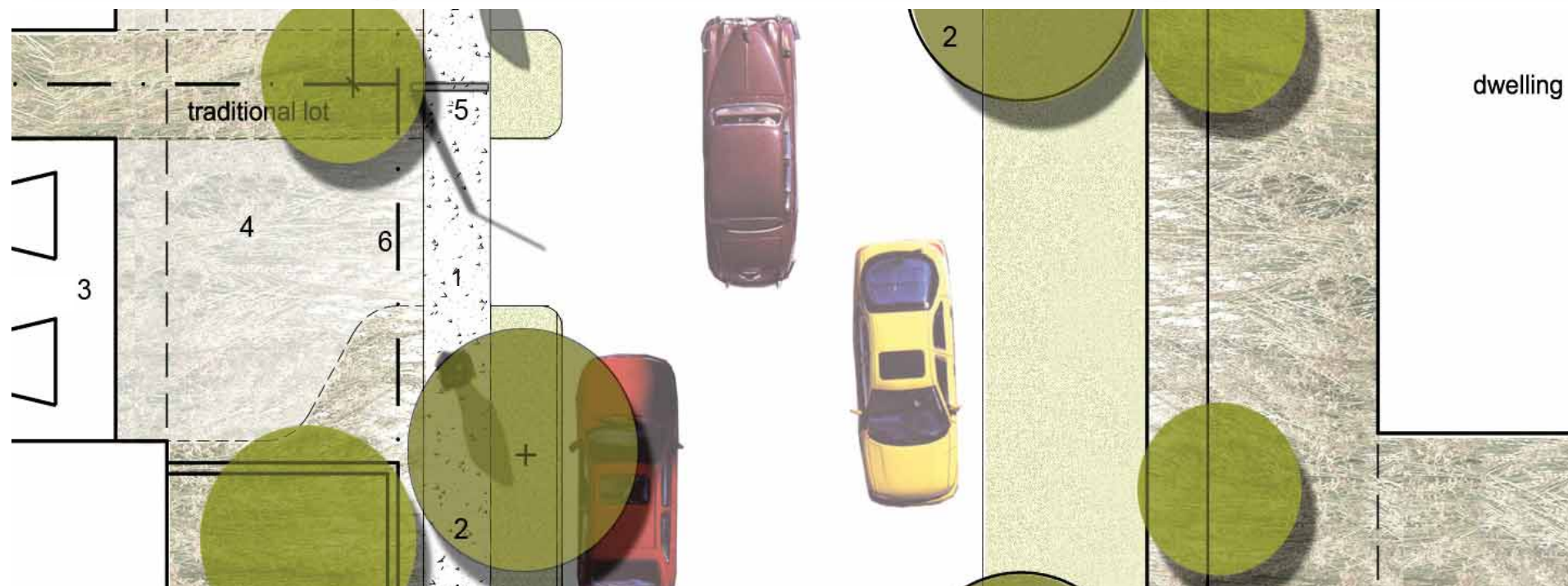
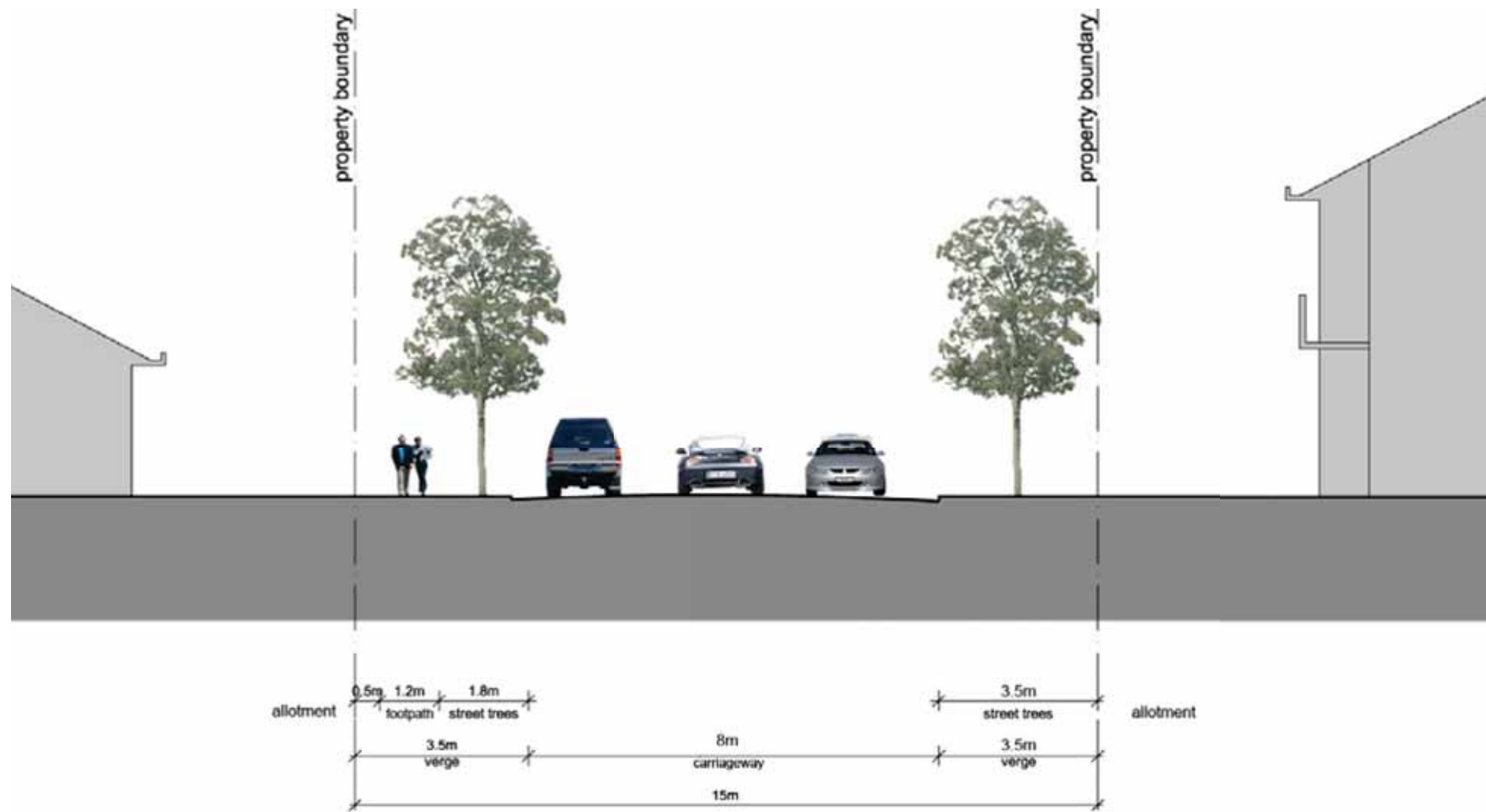
Project:
Coal & Allied Northern Estate
Minmi - Link Road

Section:
Local Road A - 17m
Section 5-5

Date:
25.08.2009

Landscape Architect:





1_footpath 2_tree 4-6m crown spread, 15-20m³ soil volume 3_private garage 4_private driveway 5_street lighting
6_property boundary

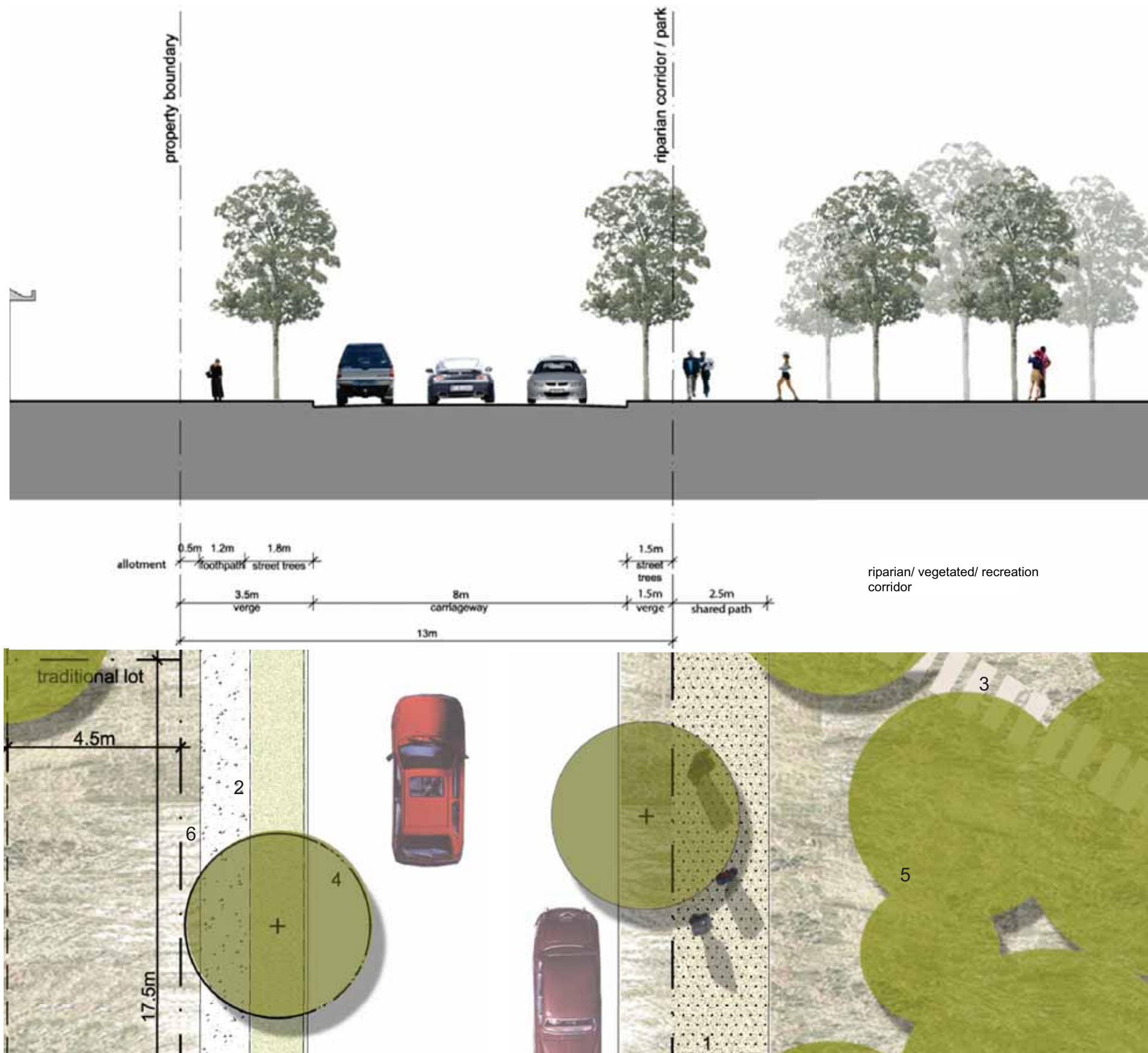
Project:
Coal & Allied Northern Estate
Minmi - Link Road

Section:
Local Road B - 15m
Section 6-6

Date:
25.08.2009

Landscape Architect:






1_shared path 2_footpath 3_informal path 4_tree 4-6m crown spread, 15-20m³ soil volume 5_riparian, vegetated, recreation corridor 6_property boundary

Project:
Coal & Allied Northern Estate
Minmi - Link Road

Section:
Local Road C - 13m
Section 7-7

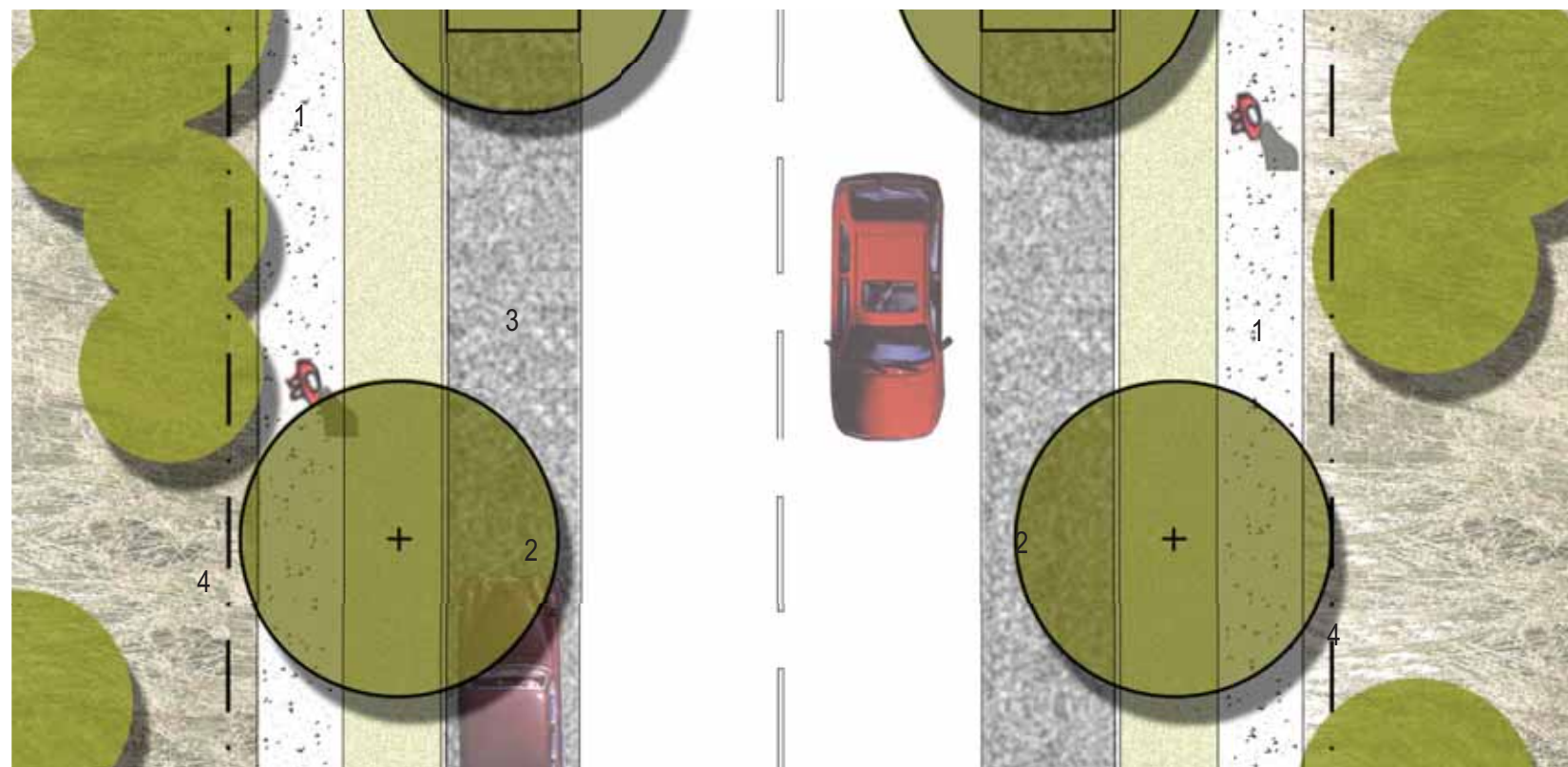
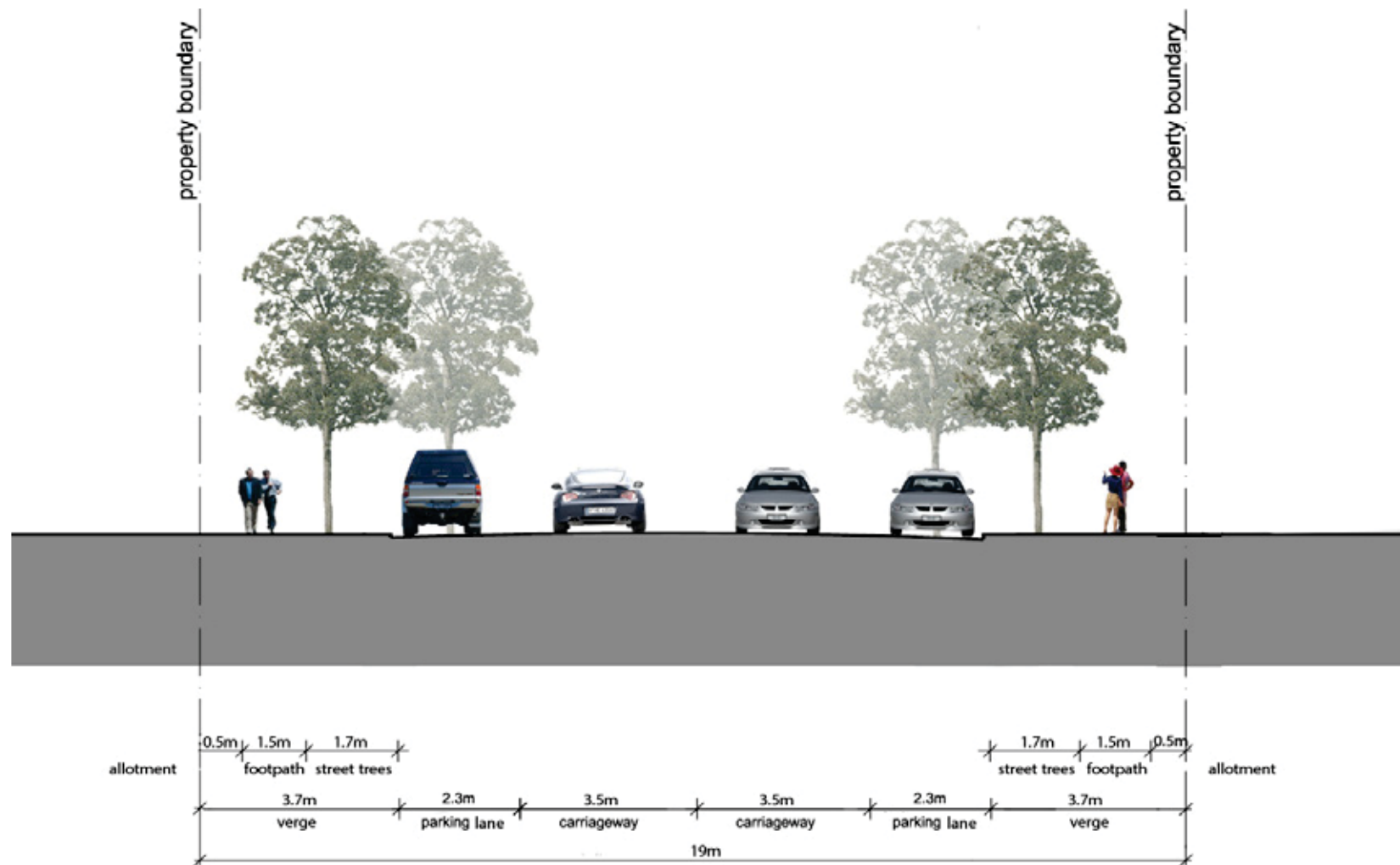
Date:
25.08.2009

Landscape Architect:



JMD design

131 Catherine Street
Leichhardt NSW 2040
T (02) 9564 1186 F (02) 9564 5303
info@jmdesign.com.au



1_footpath 2_tree 4-6m crown spread, 15-20m³ soil volume 3_car parking 4_property boundary

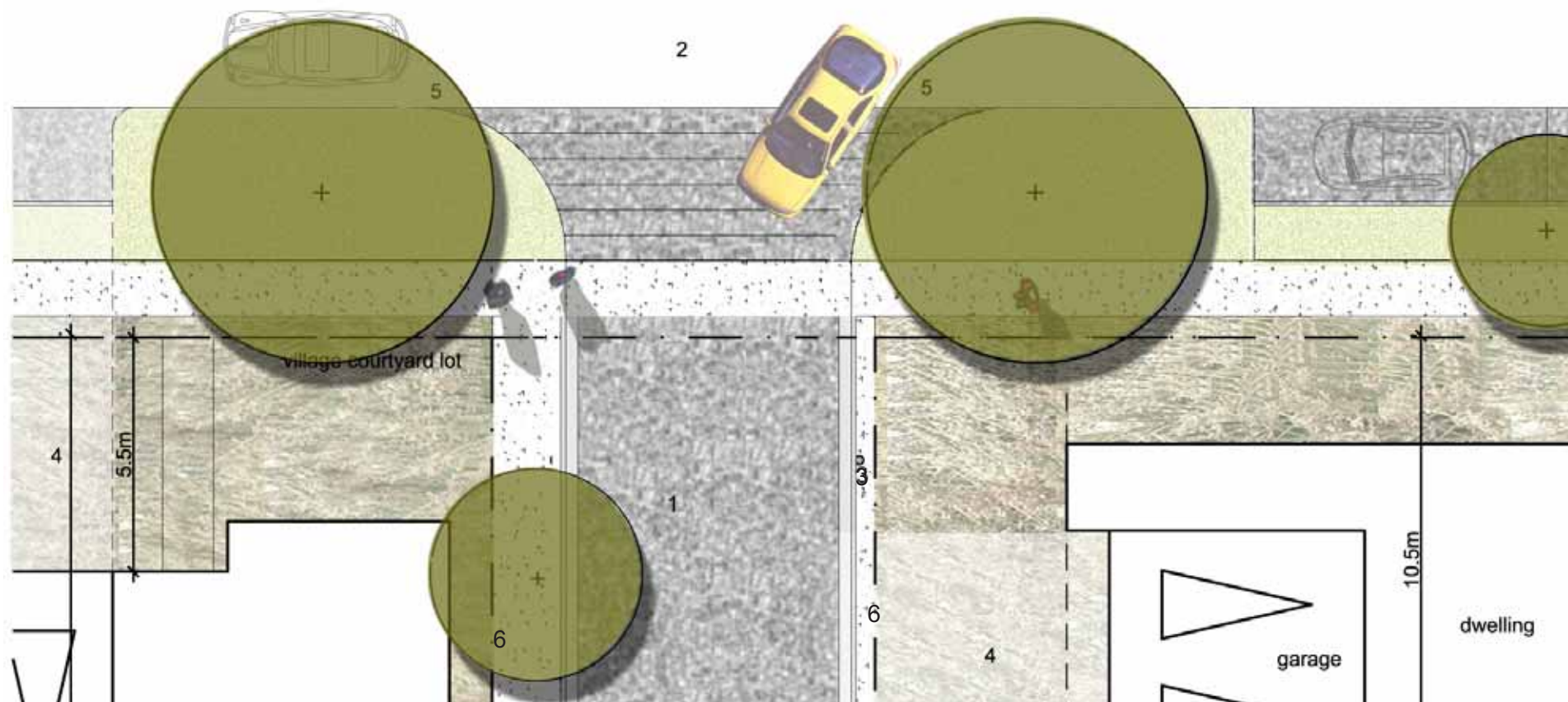
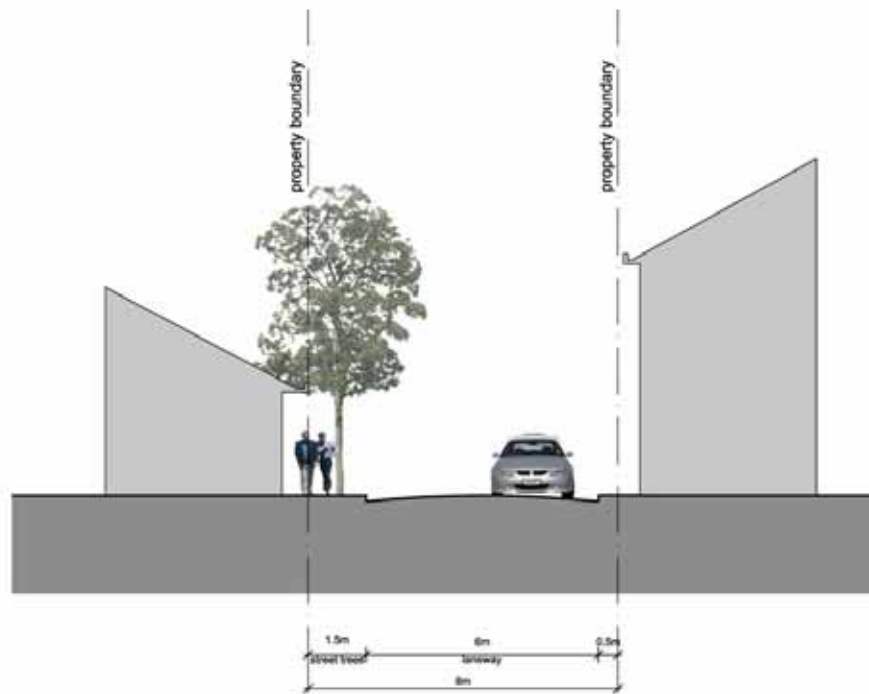
Project:
Coal & Allied Northern Estate
Minmi - Link Road

Section:
Local Road D - 19m
Section 8-8

Date:
25.08.2009

Landscape Architect:





1_access way 2_local road B 3_street lighting 4_driveway 5_large tree at road crossing: 8-10m crown spread, 30-35m³ soil volume 6_property boundary

Project:
Coal & Allied Northern Estate
Minmi - Link Road

Section:
Access way - 8m
Section 9-9

Date:
25.08.2009

Landscape Architect:

