



Original Illawarra Rail Bridge over Macquarie Rivulet circa 1908



Present Illawarra Rail Bridge over Macquarie Rivulet

APPENDIX B4. STRUCTURE PHOTOGRAPHY



Early Princes Highway Road Bridge over Macquarie Rivulet circa 1950



Present Macquarie Rivulet Road Bridge over Macquarie Rivulet

APPENDIX B4. STRUCTURE PHOTOGRAPHY (ctd)



Weir in Macquarie Rivulet near Meadow View



Illawarra Highway Road Culvert @ Frazers Ck



Illawarra Highway Culvert @ Town Creek



Tongarra Rd Culvert @ Frazers Ck (West)

APPENDIX B4. STRUCTURE PHOTOGRAPHY (ctd)



Tongarra Rd Culvert @ Frazers Ck (Central)



Tongarra Rd Bridge @ Frazers Ck (East)

APPENDIX B4. STRUCTURE PHOTOGRAPHY (ctd)



Albion Ck Culvert @ Princes Highway

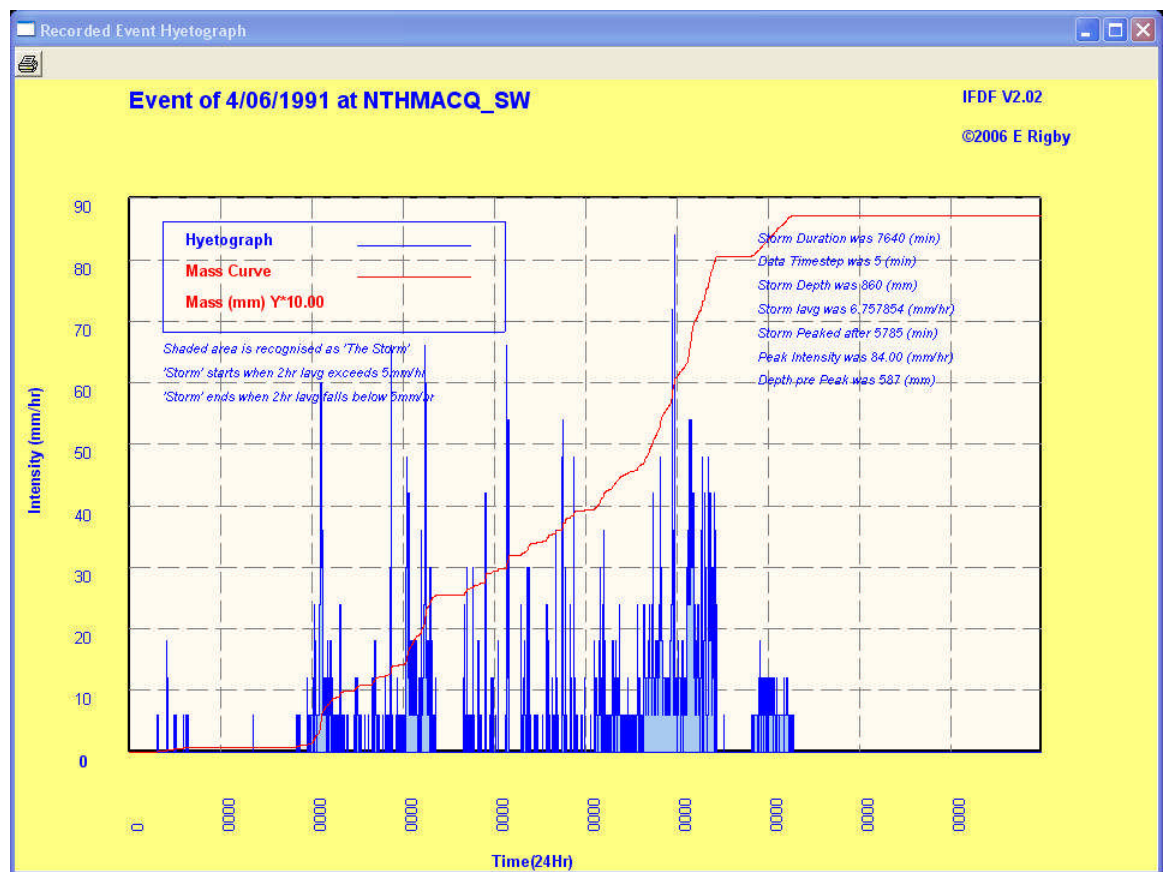
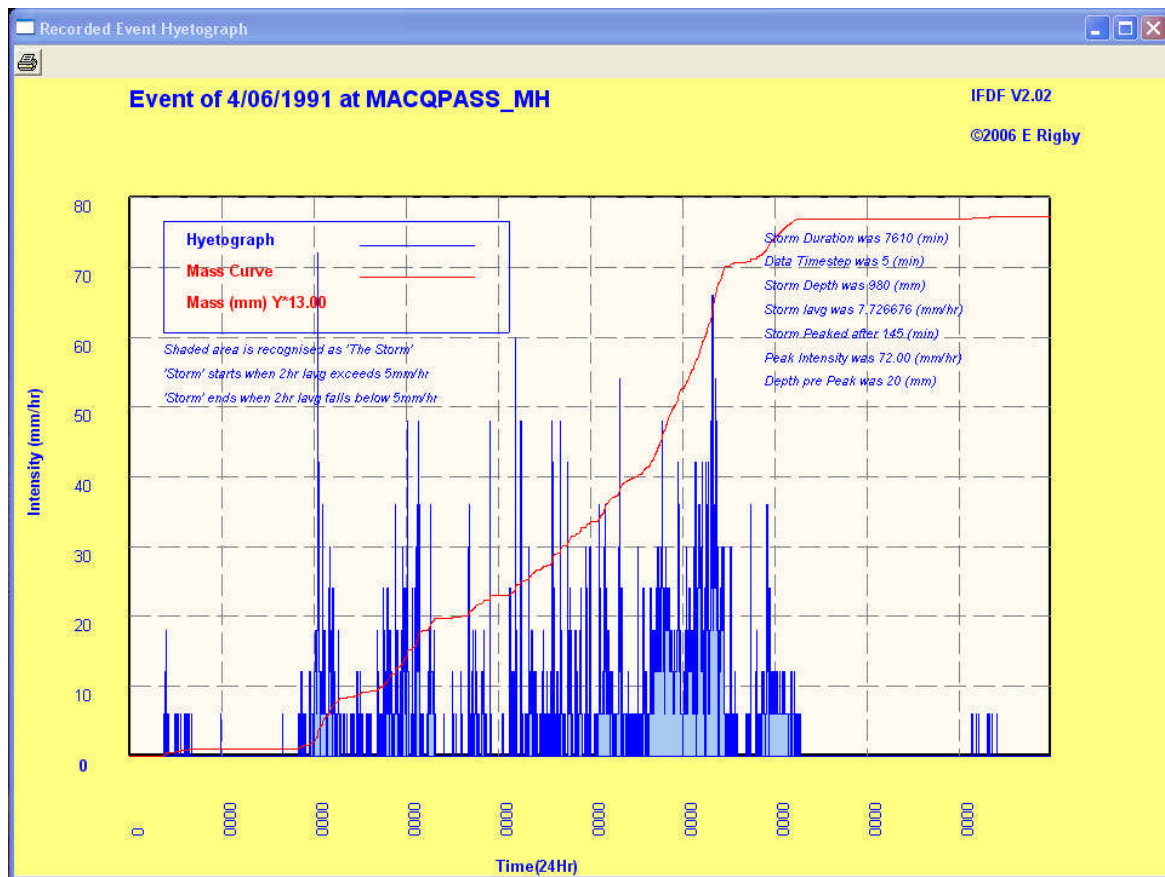


Albion Ck Culvert @ Illawarra Rail

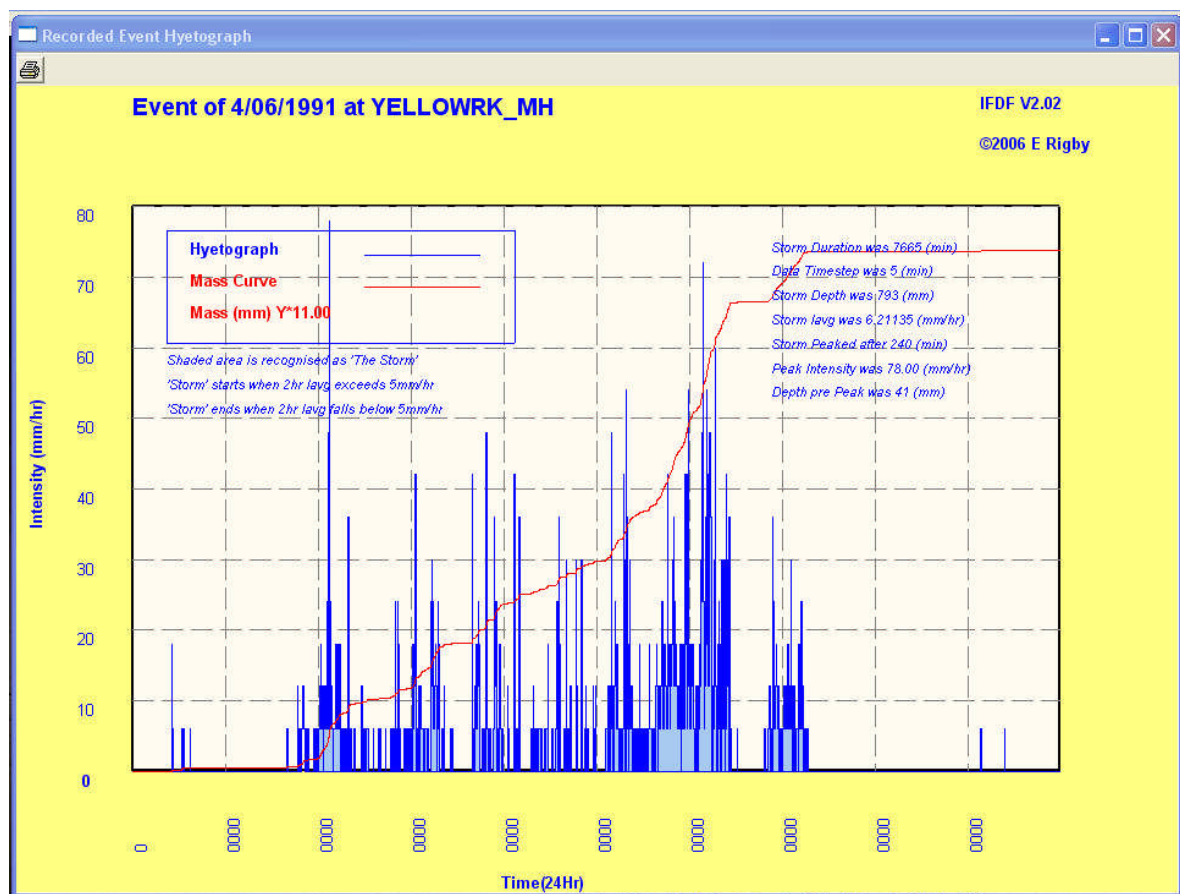
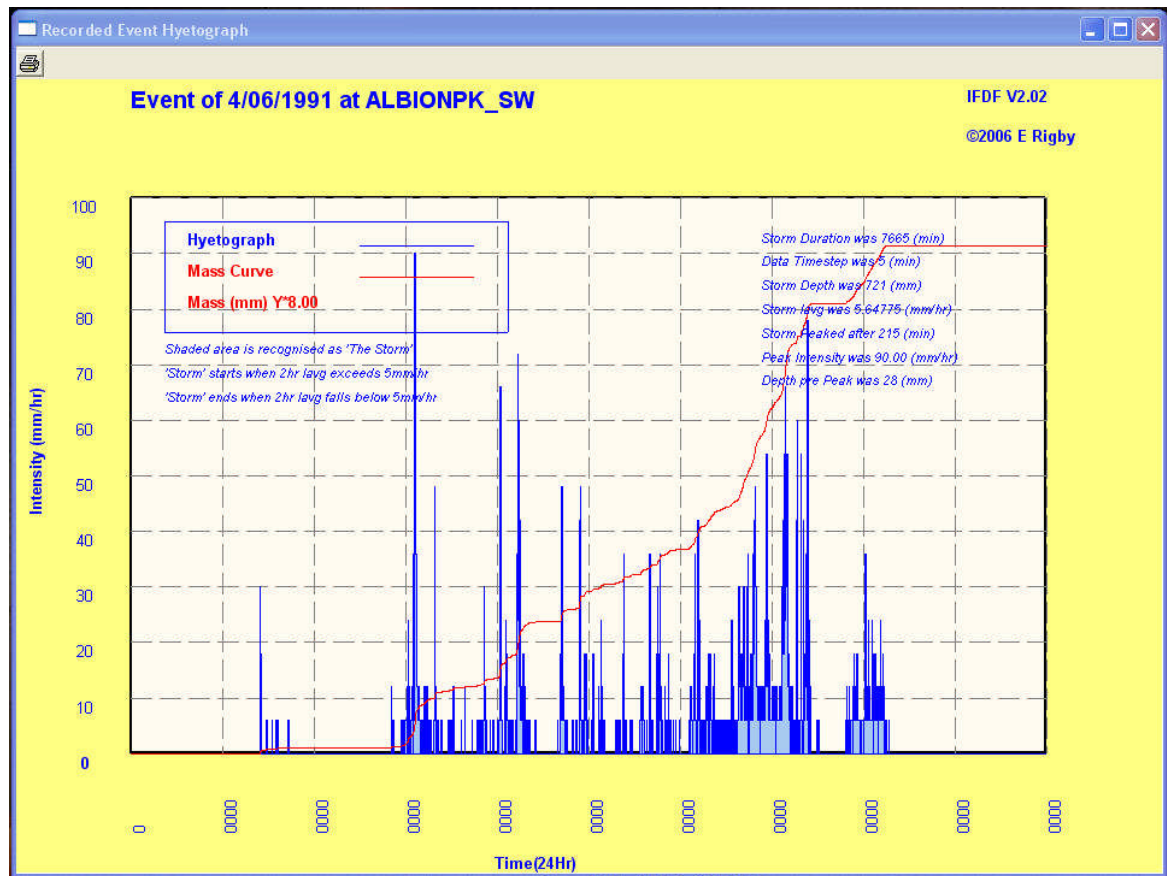
APPENDIX B4. STRUCTURE PHOTOGRAPHY (ctd)



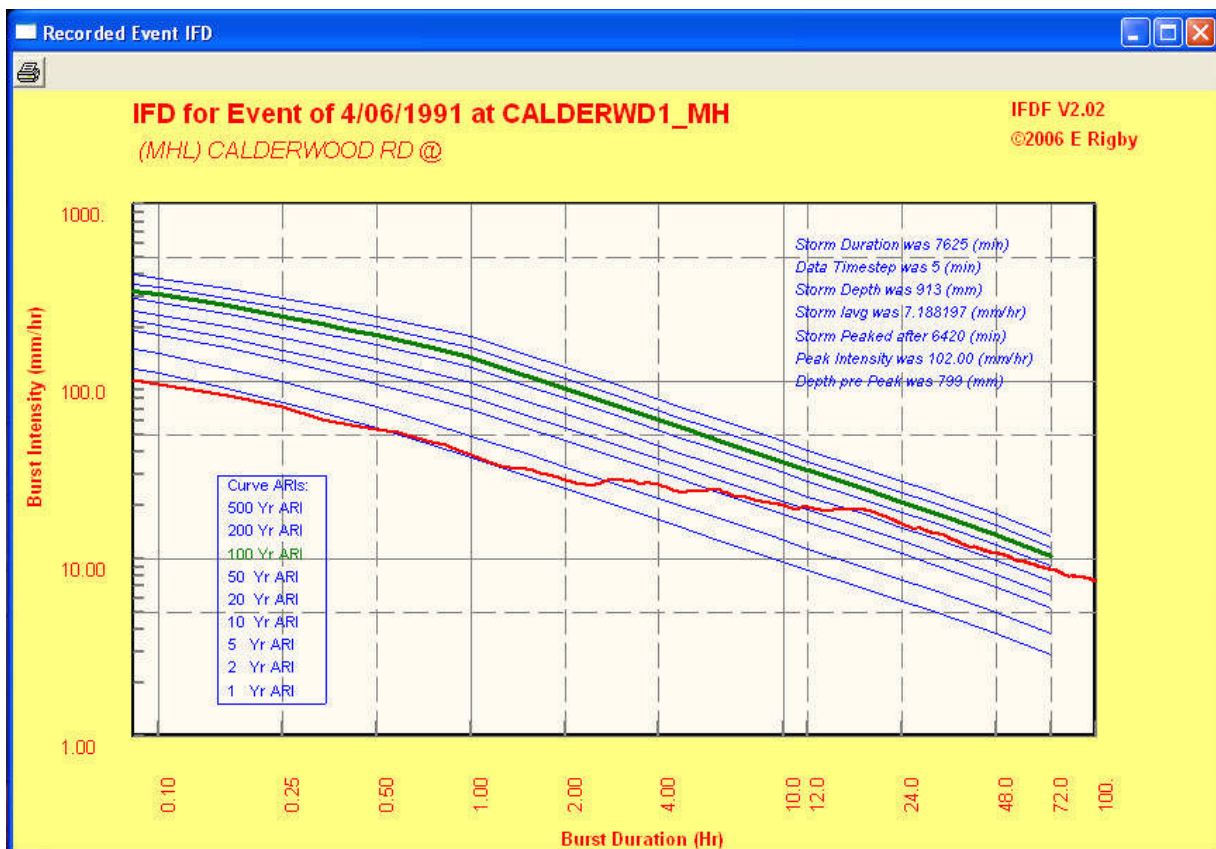
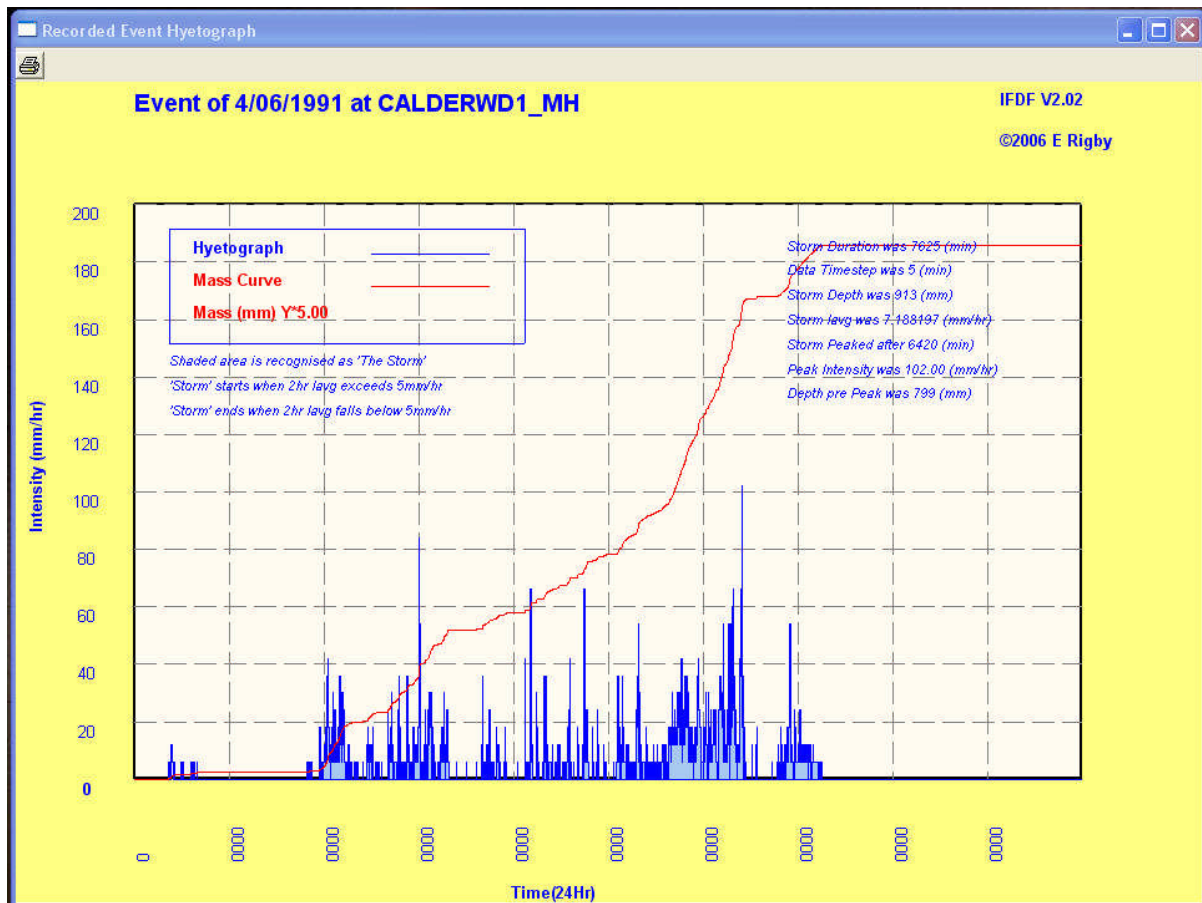
Albion Ck Culvert @ Shearwater Dr



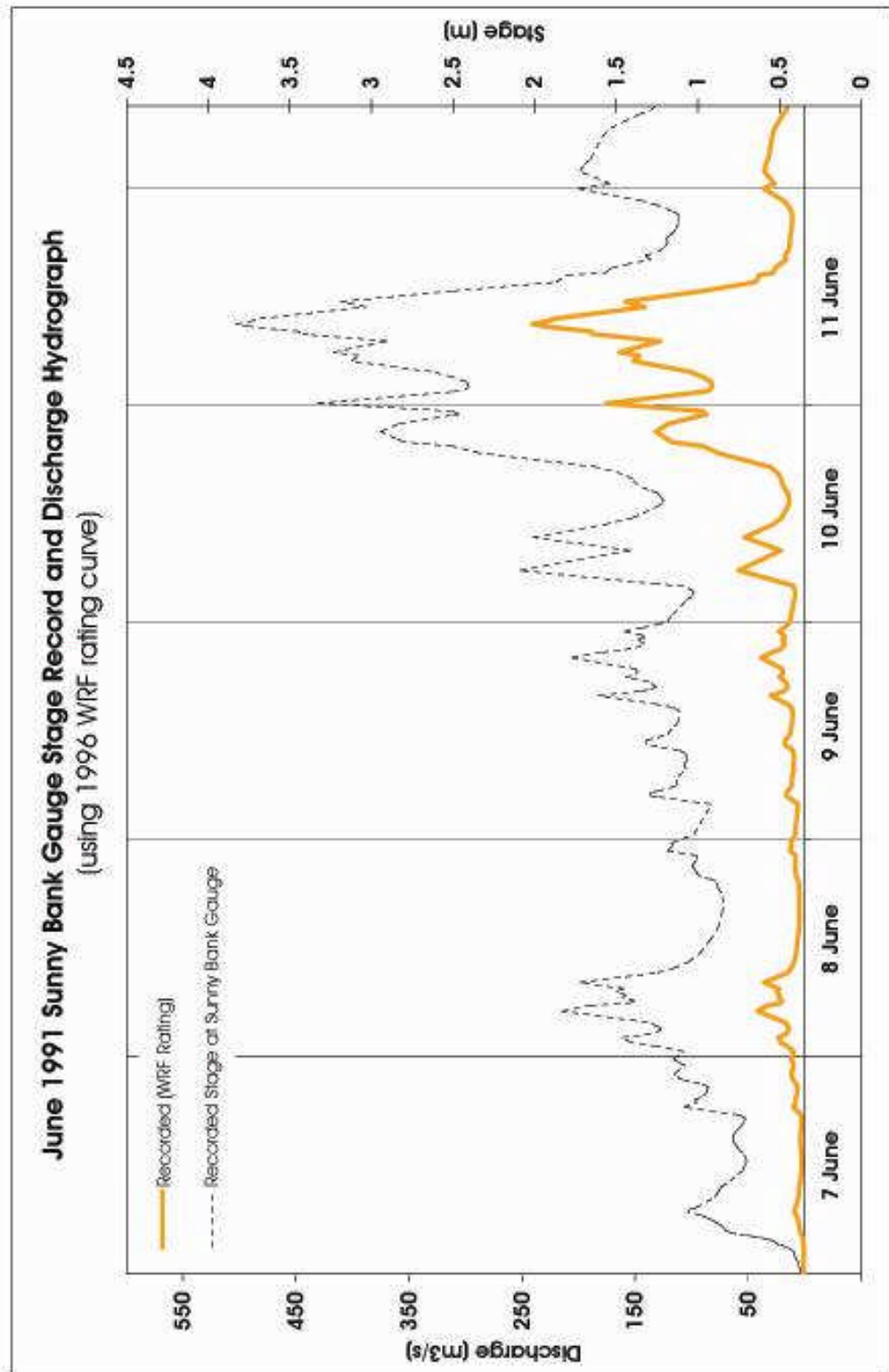
APPENDIX B5. JUNE 1991 HYETOGRAPHS



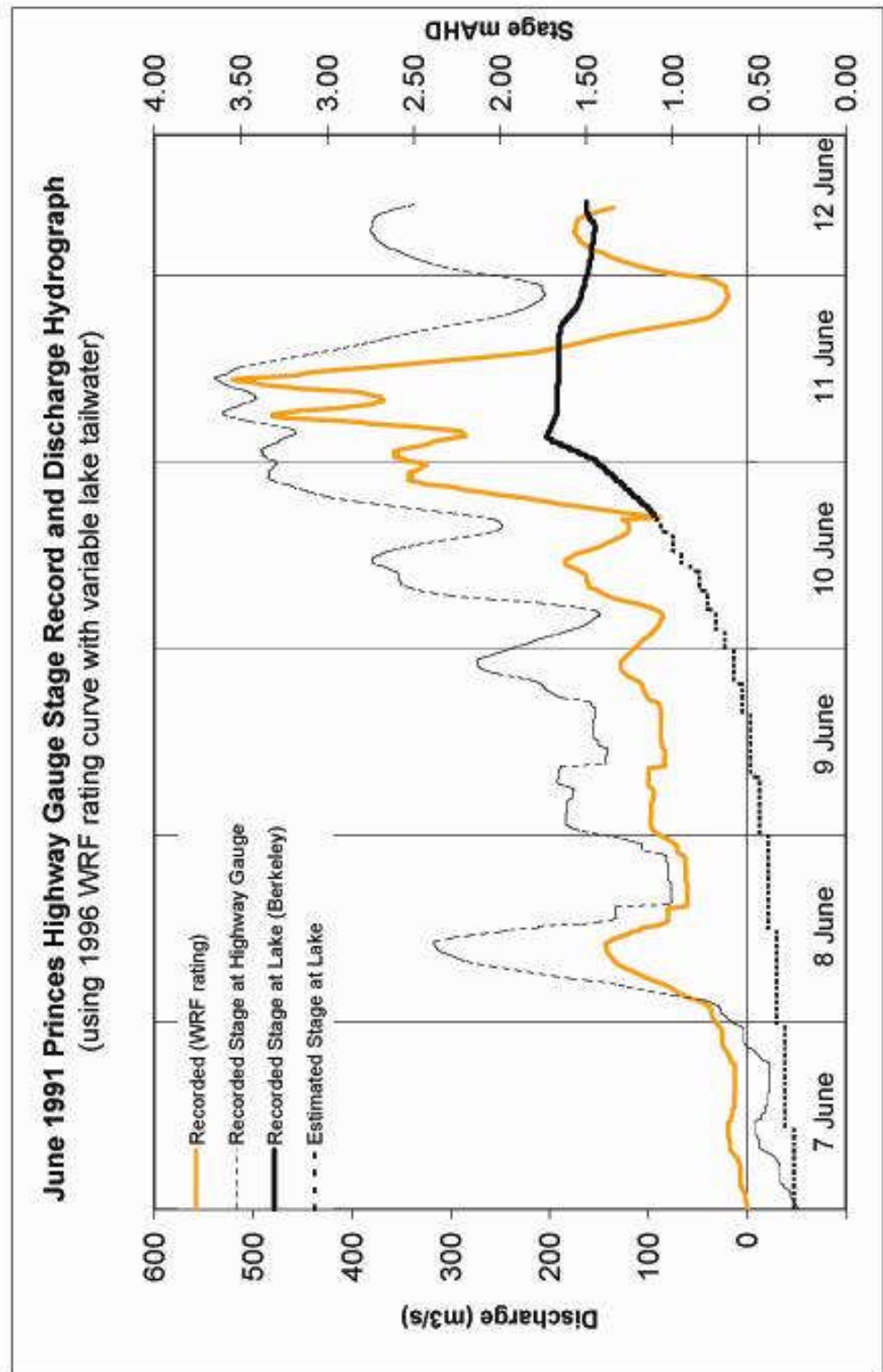
APPENDIX B5. JUNE 1991 HYETOGRAPHS (ctd)



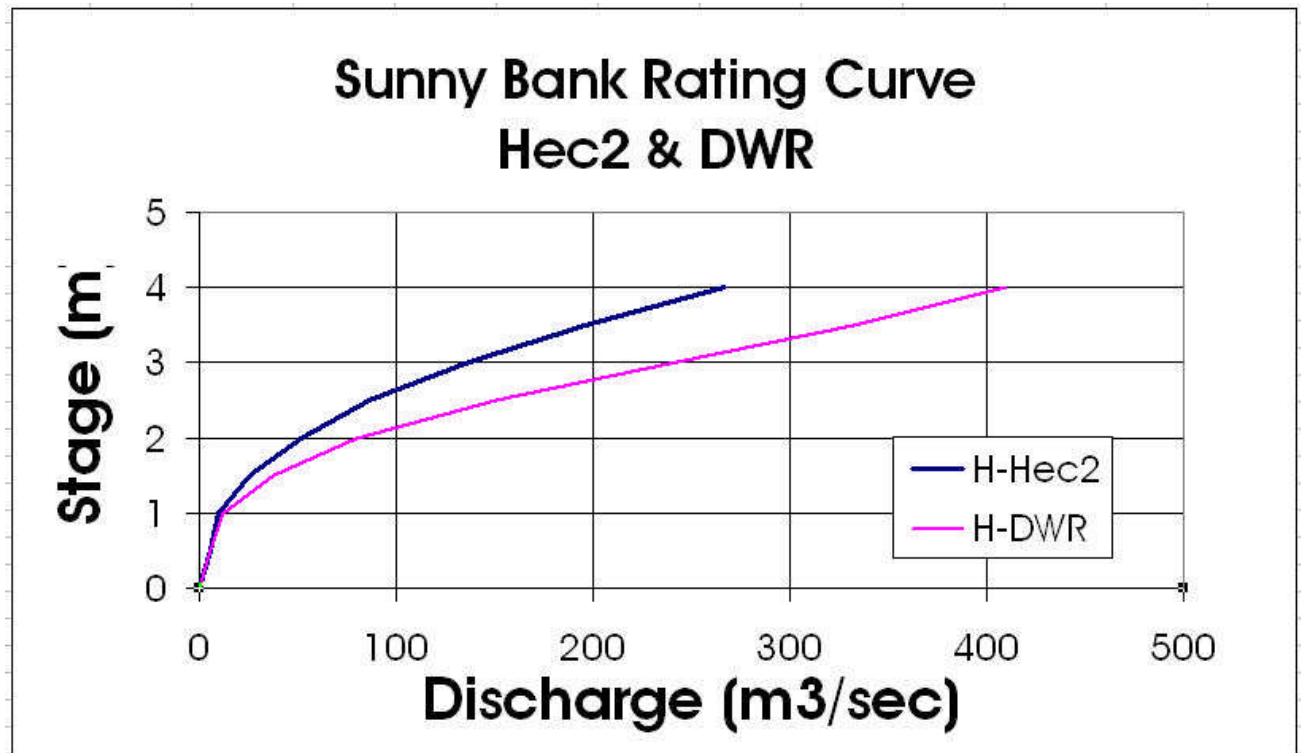
APPENDIX B5. JUNE 1991 HYETOGRAPHS (ctd)



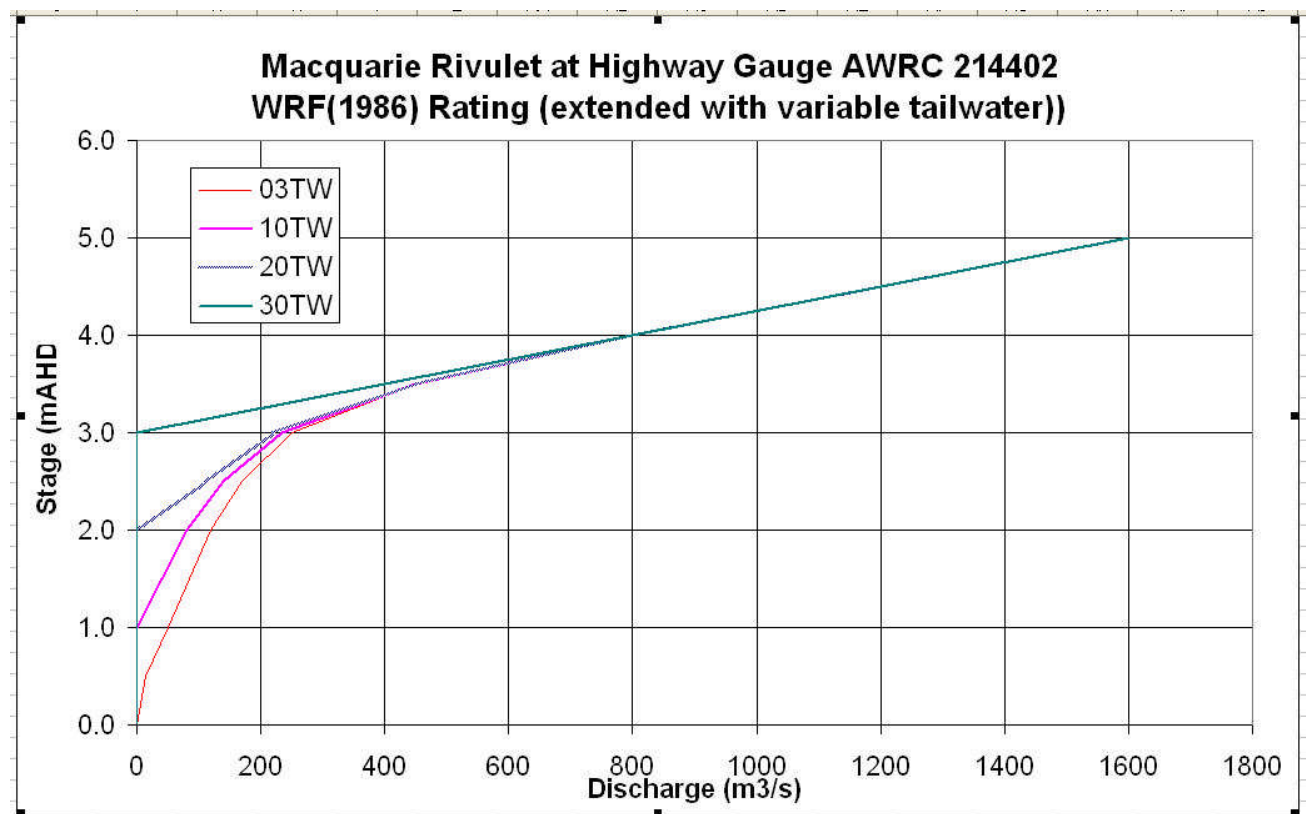
APPENDIX B6. JUNE 1991 ALBION PARK (SUNNYBANK) STAGE RECORD



APPENDIX B7. JUNE 1991 PRINCES HIGHWAY STAGE RECORD



APPENDIX B8. ALBION PARK (SUNNYBANK) RATING CURVE



APPENDIX B9. PRINCES HIGHWAY RATING CURVE




1..US RAIL BRIDGE (Note afflux above central spans



2..US RAIL BRIDGE (Note afflux above central spans

APPENDIX B 10. JUNE 1991 FLOOD PHOTOGRAPHY (E Rigby)



3..Floodplain DS Rail Bridge



4.. Between Rail and Highway Bridges From North Bank

APPENDIX B10. JUNE 1991 FLOOD PHOTOGRAPHY (E Rigby) (ctd)



5.. US Princes Highway Bridge From South Bank



Illawarra Highway at Green Meadows

APPENDIX B10. JUNE 1991 FLOOD PHOTOGRAPHY (E Rigby) (ctd)