




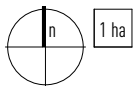


Road Layout and Hierarchy

Part 3A | Calderwood Urban Development Project

-  **Sub-Arterial Road**
2-4 lanes, Bus Route
-  **Major Collector Street**
Bus Route
-  **Minor Collector Street**
Principal Pedestrian Link
-  **Access Points**
Principal Links
-  **Indicative Crossing Points**



m 0 100 500 1,000

Subject to verification and detailed site survey 1:20,000 @ A4 10m Contours February 2010