


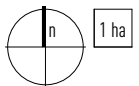


## Water Cycle Management

## Part 3A | Calderwood Urban Development Project

- 
**Indicative location of possible water bodies**  
 Both on-line and off-line ponds serving ornamental, water quality and water detention purposes
- 
**Riparian Corridor - Top of Bank**  
 Based on ground truth and ALS survey data
- 
**Core Riparian Zone (CRZ)**  
 Size based on stream order



m 0 100 500 1,000

Subject to verification and detailed site survey 1:20,000 @ A4 10m Contours February 2010