



DESIGN FLOOD HYDROLOGY

- F.1 Hydrographs at Locations of Interest – 1%AEP
- F.2 Hydrographs at Locations of Interest - PMF

F

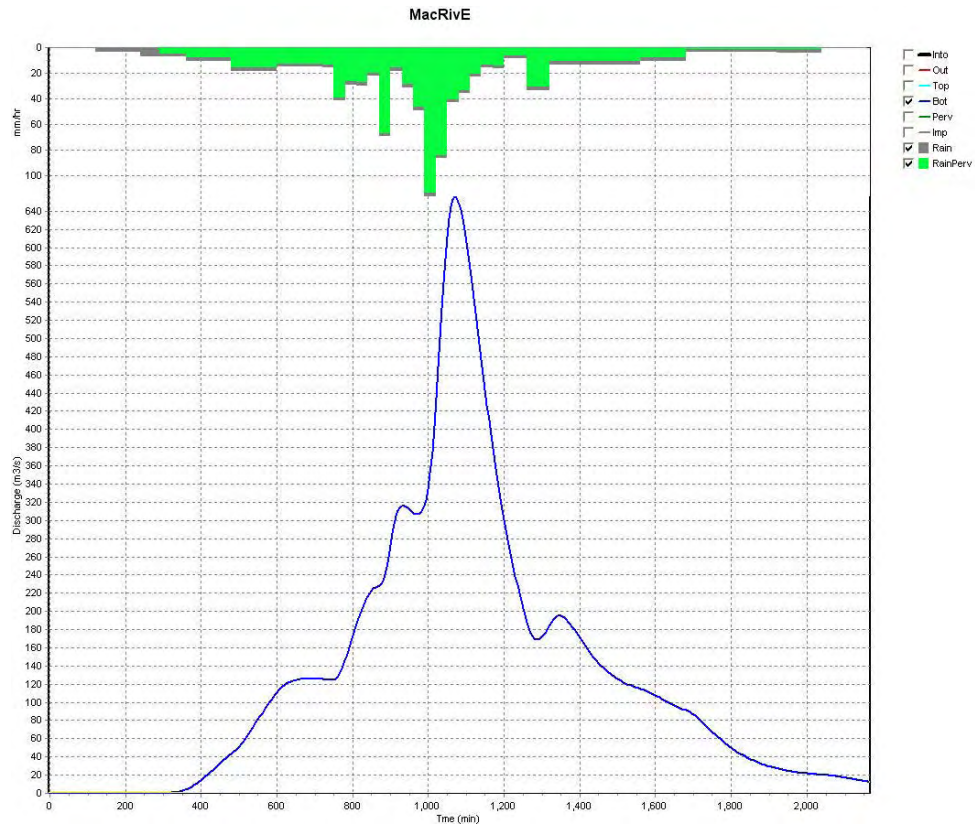
F

F

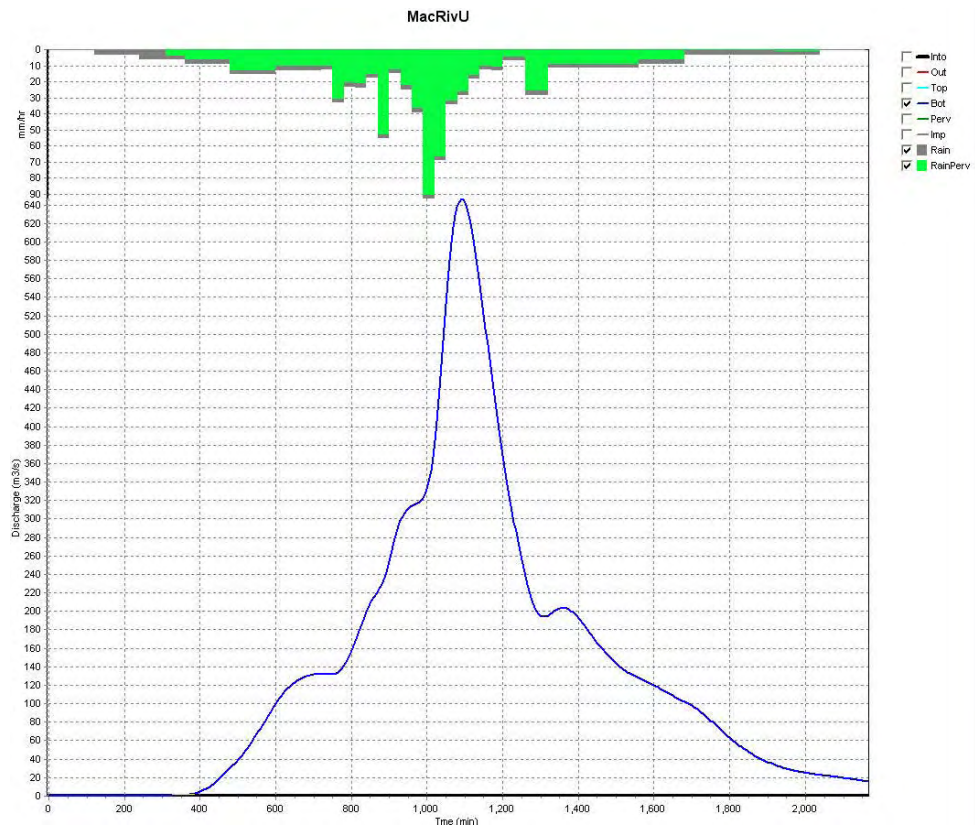
F

APPENDIX

F

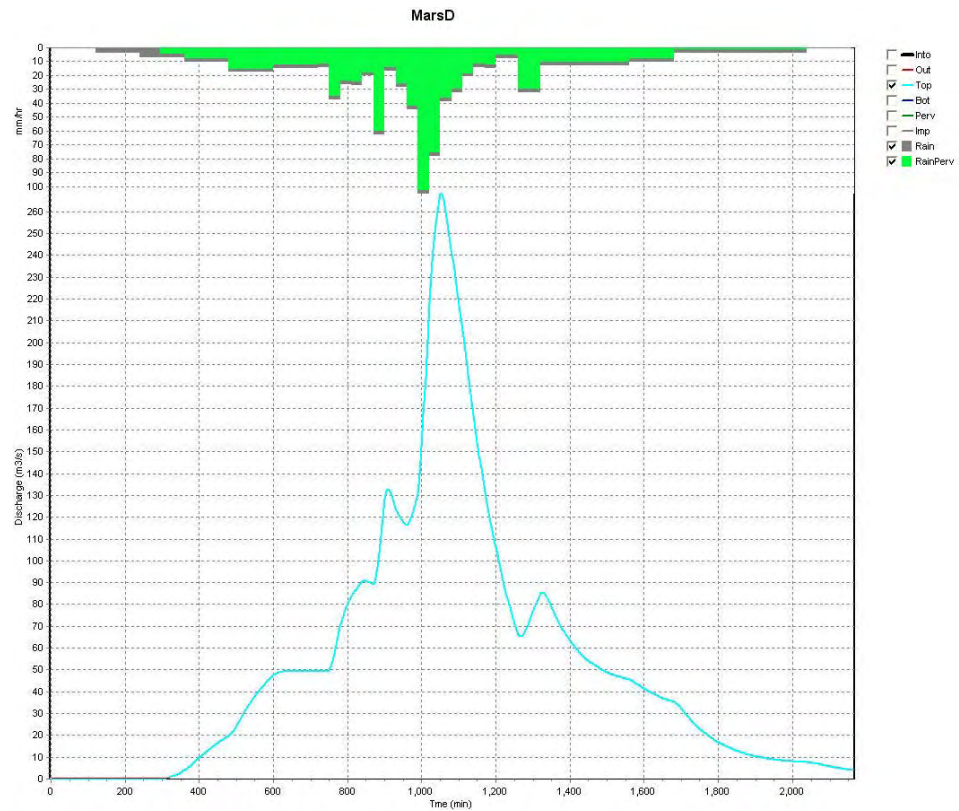


1% AEP HYDROGRAPH in MACQUARIE RIVULET at SUNNYBANK GAUGE

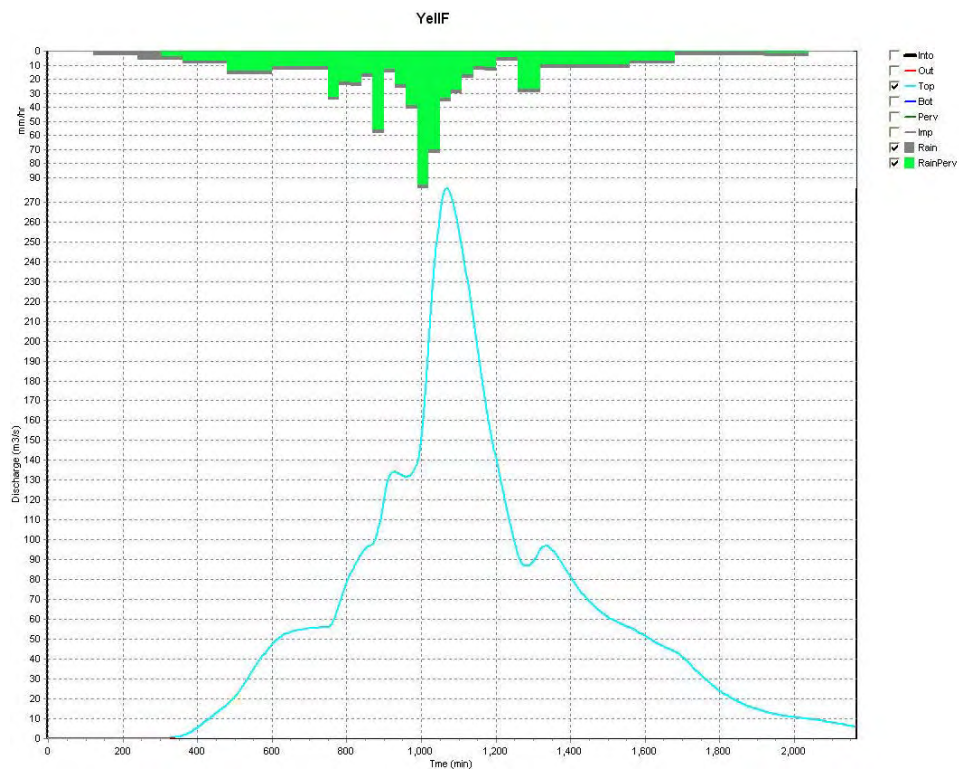


1% AEP HYDROGRAPH IN MACQUARIE RIVULET at MANSON'S BRIDGE

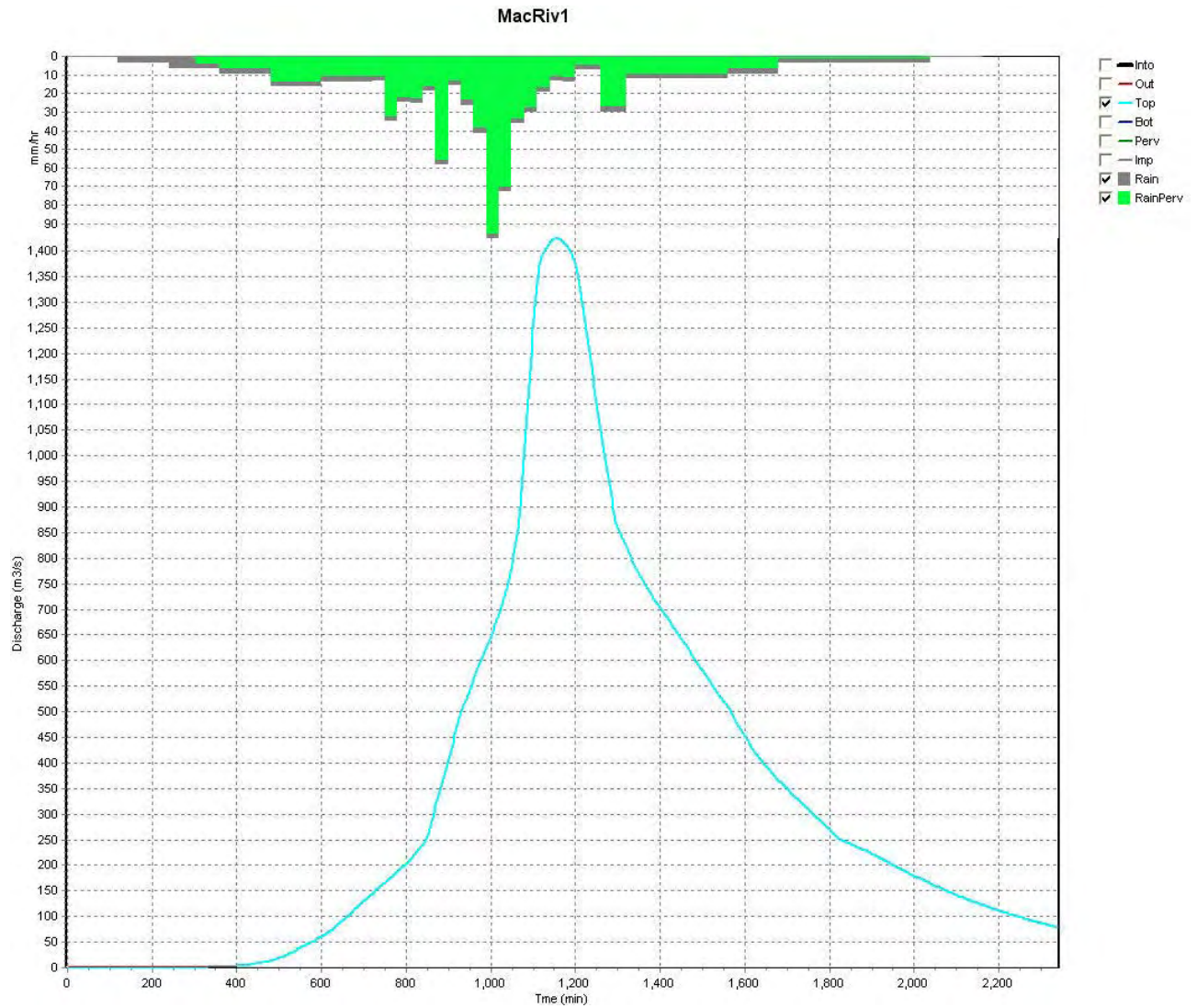
APPENDIX F1: HYDROGRAPHS AT LOCATIONS OF INTEREST – 1% AEP



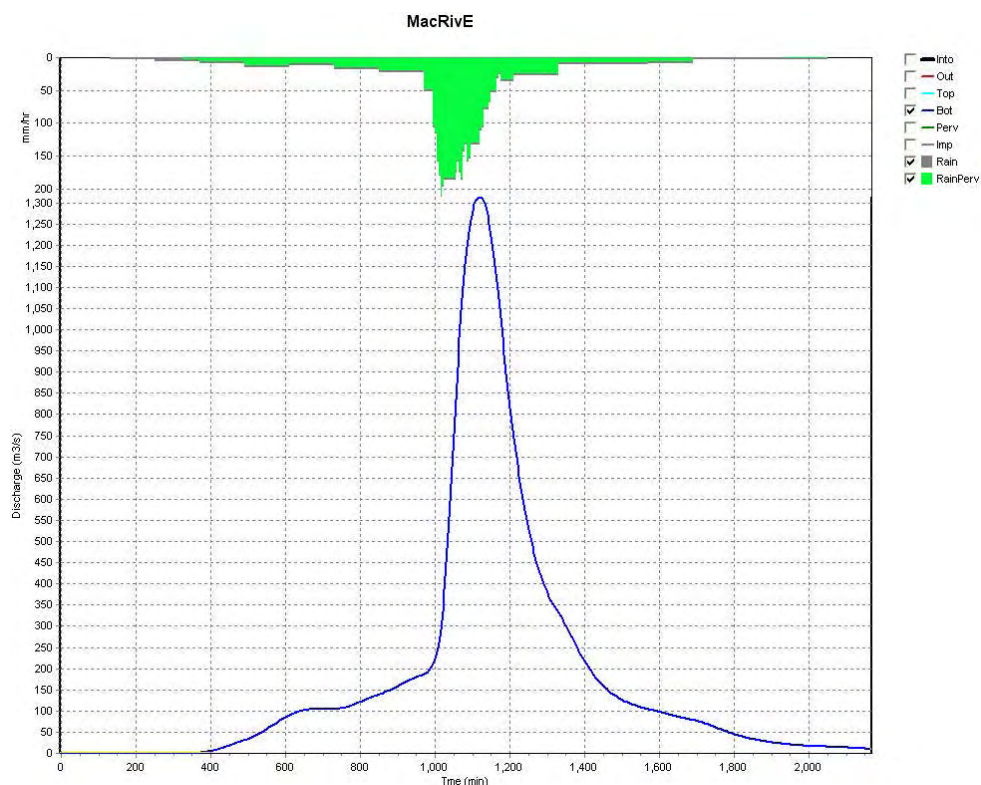
1% AEP HYDROGRAPH IN MARSHALL MT CK AT MARSHALL MT RD



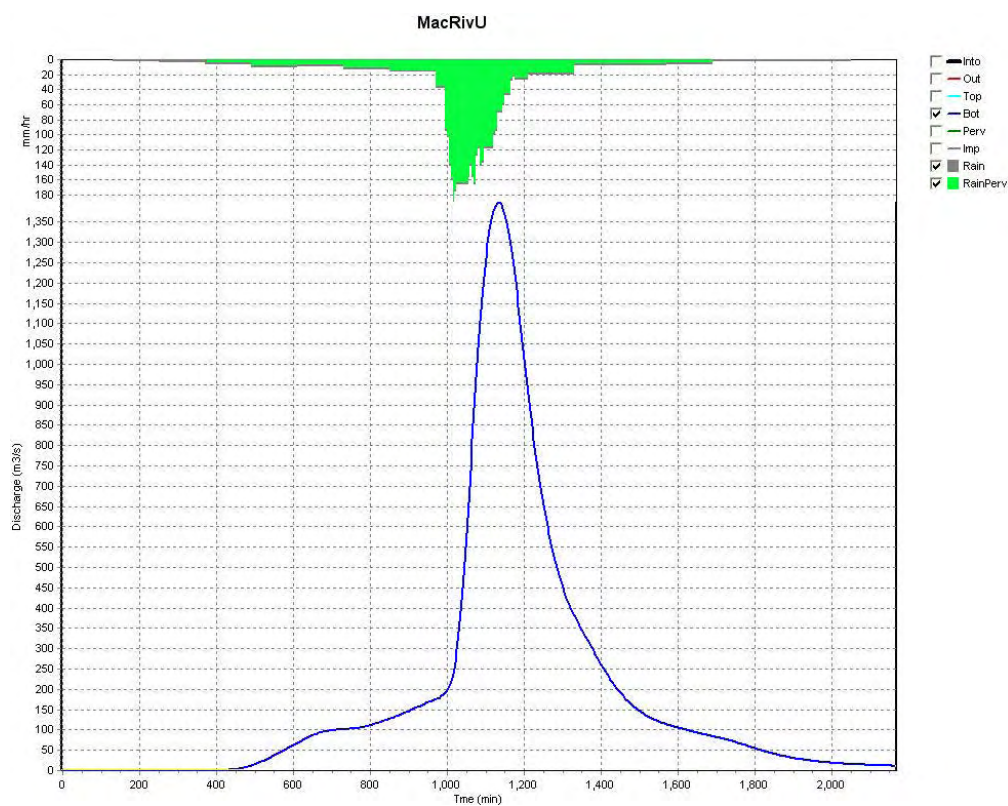
1% AEP HYDROGRAPH IN YELLOWROCK CK AT ILLAWARRA HWAY



1% AEP HYDROGRAPH IN MACQUARIE RIVULET AT PHWAY GAUGE

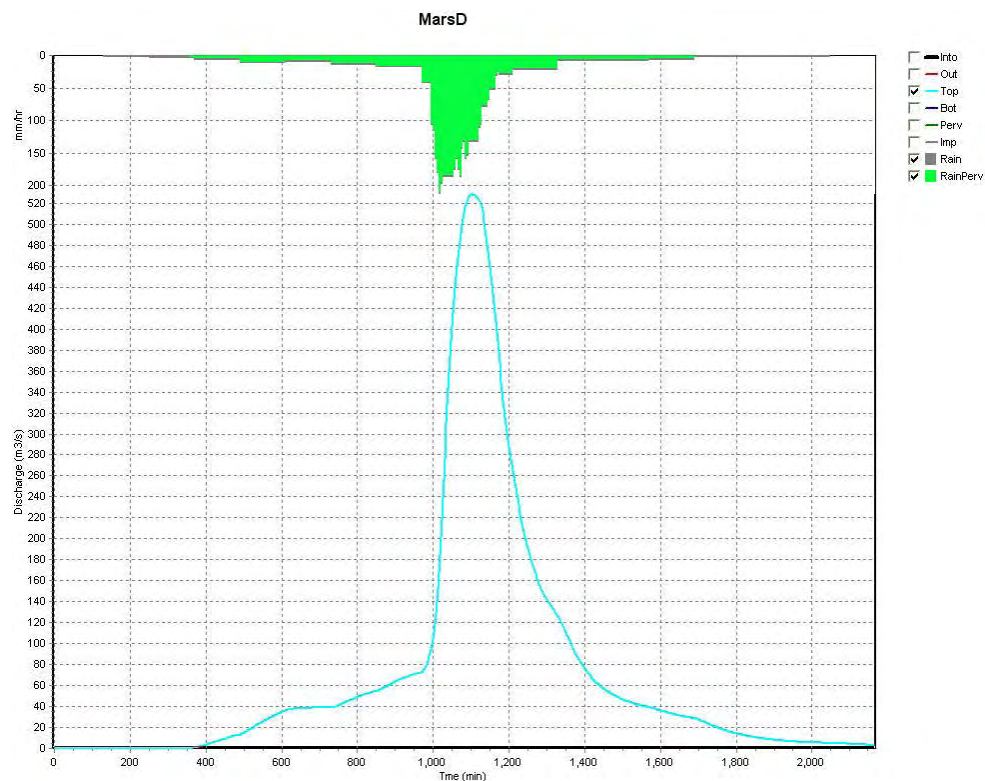


PMF HYDROGRAPH IN MACQUARIE RIVULET AT SUNNY BANK GAUGE

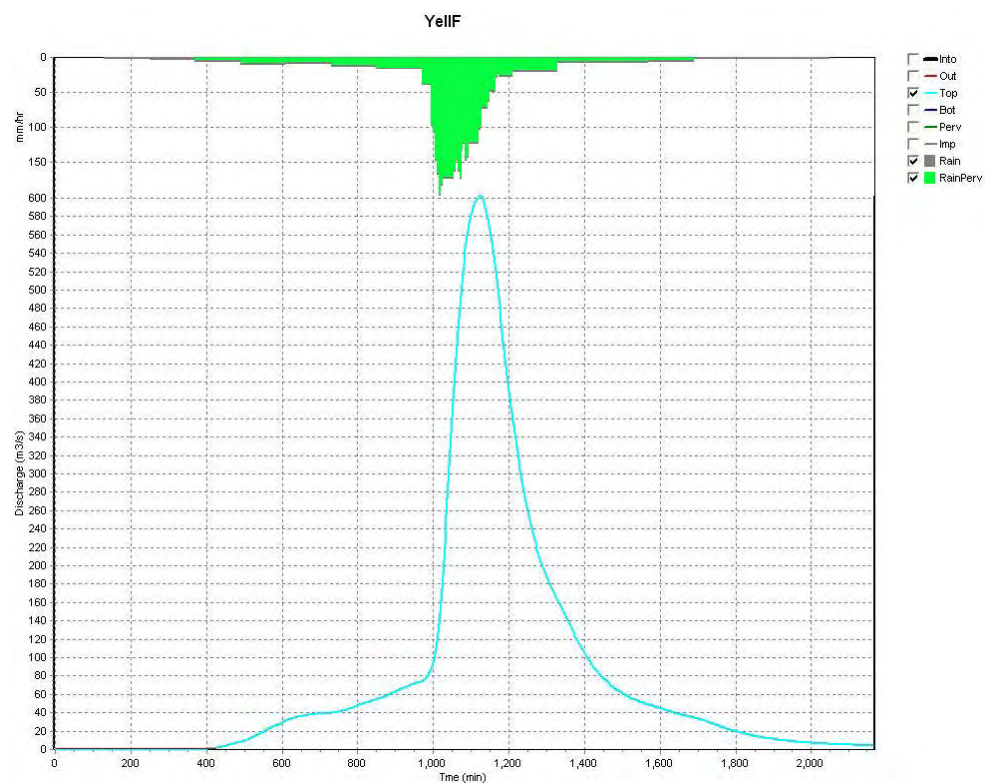


PMF HYDROGRAPH IN MACQUARIE RIVULET AT MANSONS BRIDGE

APPENDIX F2: HYDROGRAPHS AT LOCATIONS OF INTEREST – PMF

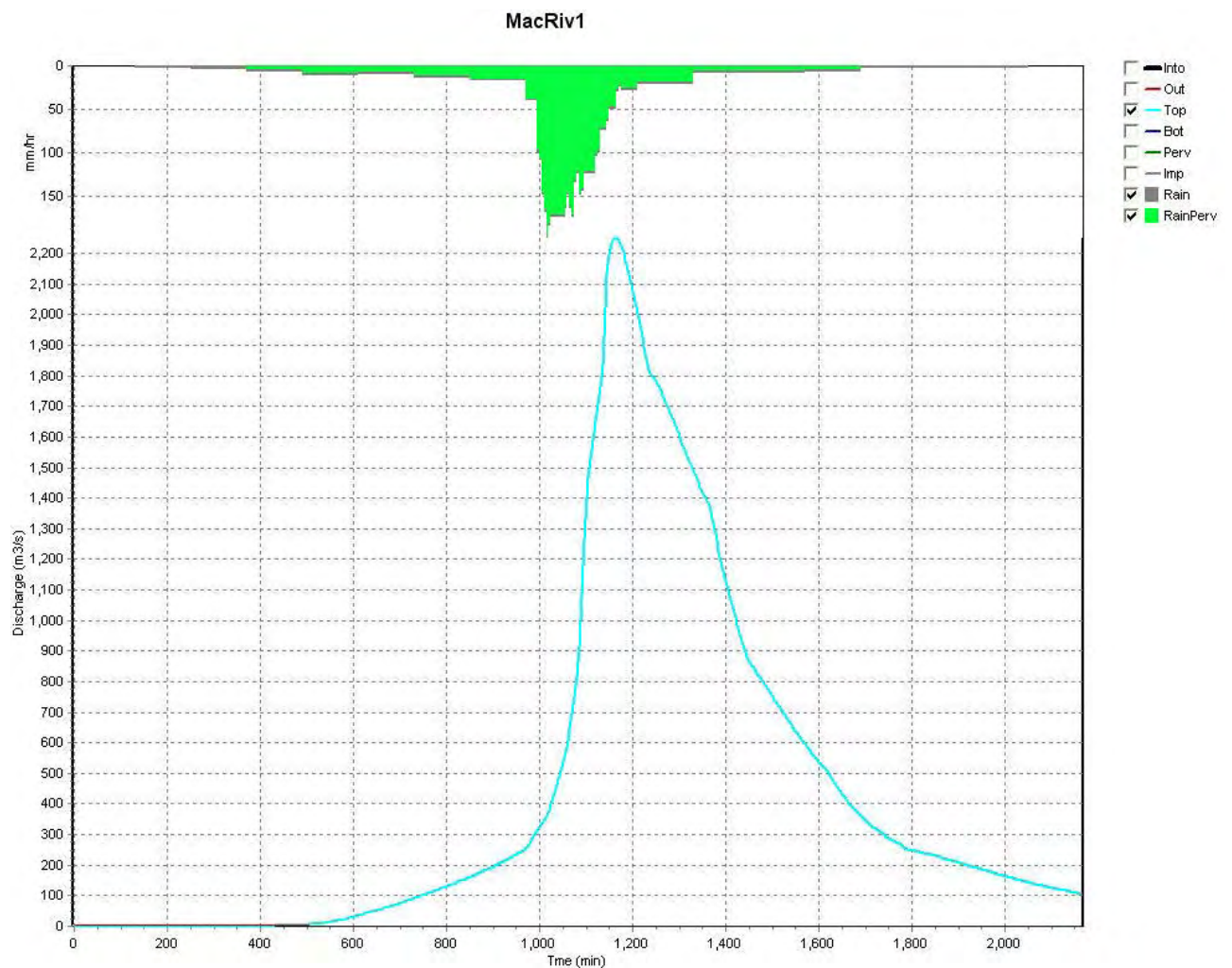


PMF HYDROGRAPH IN MARSHALL MT CK AT MARSHALL MT RD



PMF HYDROGRAPH IN YELLOWROCK CK ILLAWARRA HWAY

APPENDIX F2: HYDROGRAPHS AT LOCATIONS OF INTEREST – PMF (ctd)



PMF HYDROGRAPH IN MACQUARIE RIVULET AT PHWAY GAUGE

APPENDIX F2: HYDROGRAPHS AT LOCATIONS OF INTEREST – PMF(ctd)