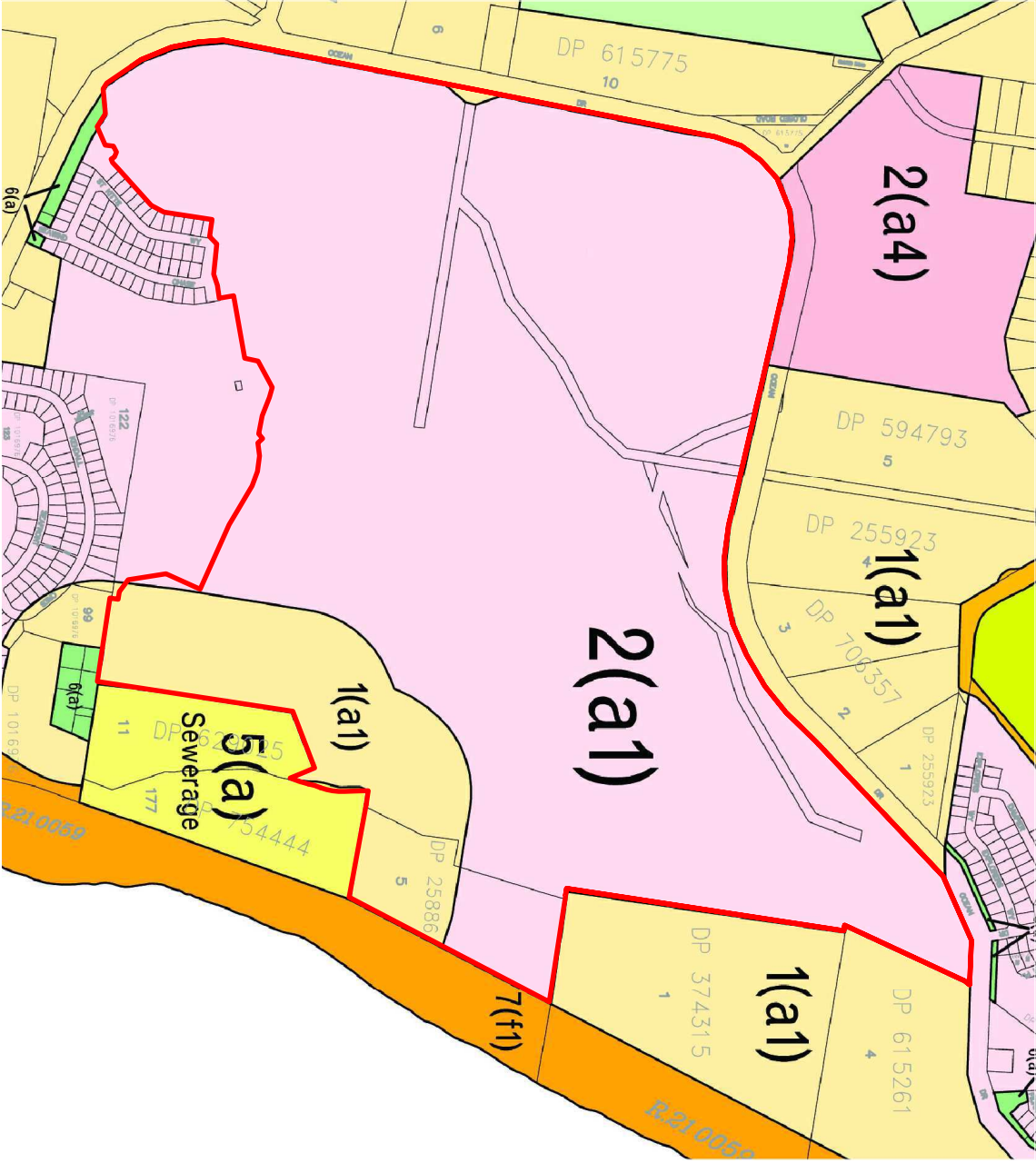


FIGURE 9

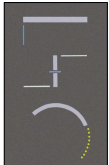
LEP 2001
EXTRACT



* This plan shows the subject land edged in red & zoned part 2(a1) Residential & part 1(a1) Rural under the provisions of Hastings LEP 2001

Rainbow Beach Estate
Concept Plan Application Set

Job: No. 4509/ND DWG: RM




Luke and Company Pty Ltd


SCALE:
Not To Scale
The subject scale of this drawing might differ to reality.
This scale should be verified prior to taking measurements
from the drawing

FIGURE 10

**EXISTING
LAGOON &
SMALL
WETLANDS**



**LOOKING SOUTH
OVER EXISTING
LAGOON TO
RAINBOW BEACH
ESTATE**



**LOOKING WEST
OVER EXISTING
SMALL WETLANDS**



Luke and Company Pty Ltd

Rainbow Beach Estate
Concept Plan Application Set
Job. No. 45092ND DWG: RM

SCALE:
Not To Scale
The scale of the drawings is not intended to be used for construction.
The scale should be verified prior to construction.



FIGURE 11

AREA 14
STRUCTURE
PLAN EXTRACT



Lake Cathie - Bonny Hills Master Plan, 2004

Hastings Council
Adopted: 8/02/2004
Reviewed: 18/07/2004
18 August 2004

Future Development Area Concepts
(only some Local are shown)

This illustrates what will be in the final document.
To be read in conjunction with the text.

0 200 400 600 800 1,000
Metres

Rainbow Beach Estate
Concept Plan Application Set
Job: No. 4509-ND DWT: RM



Luke and Company Pty Ltd

SCALE:
Not To Scale
The stated scale of this drawing might differ by output.
This scale should be verified prior to setting measurements
from the drawing.