


FIGURE 33

ABORIGINAL  
ARCHAEOLOGICAL  
SITE 4 DETAIL  
PLAN P15



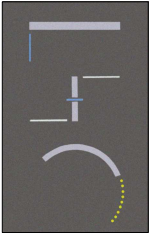
— Subject Land

 Area to be reinstated

The existing road cutting in the area shown hatched , is to be reinstated as follows:-

1. Geofabric placed on site to maintain separation from the existing ground;
2. Material from the nearby excavation to be used to reinstate the site; and
3. The above works to be carried out under the supervision of an appropriately qualified person.

REVISIONS:  
B: 22.4.08



Luke and Company Pty Ltd

Rainbow Beach Estate  
Concept Plan Application Set

Job. No. 4509;ND Dwn: RM

SCALE:  
1:2000@A3 1:1000@A1

 The extent scale of this drawing makes allowed by copying. The scale should be verified prior to deriving measurements from this drawing





FIGURE 34

ENVIRONMENTAL  
FEATURES



TOPOGRAPHICAL  
FEATURES

Subject Land

Aboriginal  
Archaeological Site

Natural Surface  
Contours

Existing Tracks

Existing Dams &  
Waterbodies

Existing  
Watercourse

EEC AREAS TO BE  
RETAINED.

EEC AREAS TO BE  
REMOVED.

Swamp Oak  
Floodplain  
Sclerophyll  
Forest

Paperbarks/  
Mahogany  
S. Oak  
Sclerophyll  
Forest

Paperbarks/  
Mahogany  
S. Oak  
Sclerophyll  
Forest

THREATENED SPECIES  
RECORDED ON SITE\*

Source: Darkheart

Swift Parrot

Square Tailed Kite

Wompoo Fruit-Dove

Grey-Headed Flying Fox

Little Bent-Wing Bat

Common Planigale

Eastern Chestnut Mouse

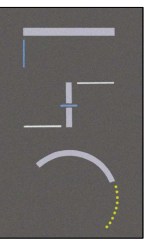
Koala or Koala Scats

Wallum Froglet

\* NOTE: Locations obtained from DECC atlas records which are approximate at best. Actual location of sighting may be up to 1km away as per standard accuracy of the aow.

Rainbow Beach Estate  
Concept Plan Application Set

Job. No. 4509;ND Dwn: RM



Luke and Company Pty Ltd

SCALE:  
1:8000@A3 1:4000@A1  
The stated scale of this drawing may be altered by copying.  
The scale should be verified prior to deriving measurements  
from this drawing

0 20 40 100 200 400(M)



FIGURE 35

EEC REVEGETATION  
PLAN



TOPOGRAPHICAL FEATURES

SUBJECT LAND

CENTRAL CORRIDOR

EEC AREAS TO BE RETAINED.

SWAMP OAK FLOODPLAIN  
SCLEROPHYLL FOREST

PAPERBARKS, MANGROVE S.  
OAK SCLEROPHYLL FOREST

EEC AREAS TO BE REMOVED.

SWAMP OAK FLOODPLAIN  
SCLEROPHYLL FOREST

PAPERBARKS, MANGROVE S.  
OAK SCLEROPHYLL FOREST

EEC AREAS TO BE ENRICHED

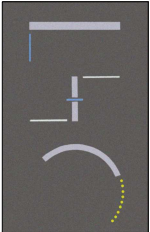
REGENERATION AREA - SWAMP  
OAK FLOODPLAIN SCLEROPHYLL  
FOREST

REGENERATION AREA - MANGROVE /  
S. OAK SCLEROPHYLL FOREST

EEC Area (ha)	Swamp Oak Floodplain Sclerophyll Forest EEC	Paperbark / S. Mangrovy / Oak Sclerophyll Forest EEC
Existing	4.3	10.4
EEC Removed	0.4	0.4
EEC Regenerated	0.6	14.5
Total Post Development	4.5	24.5

Rainbow Beach Estate  
Concept Plan Application Set

Job. No. 4509:ND Dwn: RM



Luke and Company Pty Ltd

SCALE:  
1:8000@A3 1:4000@A1

The stated scale of this drawing may be altered by copying.  
The scale should be verified prior to deriving measurements  
from this drawing

