

| | | | |
|---|--|---|---|
| <ul style="list-style-type: none"> 153.67ha Conservation Area - DECC 20.82ha Active Parks (Level 1) - Council 18.83ha Riparian Park (Level 3) - Council 7.77ha Passive Recreation Park (Level 2) - Council 0.83ha Retained Heritage Items | <ul style="list-style-type: none"> School / Childcare Primary Cycleways Site Boundary | <ul style="list-style-type: none"> Picnic Facilities Toilets / Amenity Block Large Playground Seats / Bins Playing Field (renovated) | <ul style="list-style-type: none"> Park Sign Directional Sign Interpretive Sign Kiosk |
|---|--|---|---|

Liverpool Local Government Area
Schedule of Open Space Facilities
















1. Local Park
Tree planting and landscaping
Bollard lighting
3m recreational path
Perimeter fencing / barriers
2. Maxwell Creek North Riparian Corridor
Tree planting and landscaping
Bollard lighting
3m recreational path
Perimeter fencing / barriers Civic park / playground / skate park facilities
3. Regional Park
Rehabilitate natural bushland
4. District Park
Retain parade ground
3 x International soccer fields
1 x International rugby league field
Synthetic cricket pitch
Floodlighting to 100 lux
Male and female toilets
Amenities building and change rooms
Canteen
Boardwalks / viewing platforms
Picnic and barbeque facilities
Children's playground (2-5 year-olds)
Sealed car park (40 cars)
Perimeter fencing / barriers

Campelltown Local Government Area
Schedule of Open Space Facilities

5. Mont St Quentin Oval
AFL field
Synthetic cricket pitch
Amenities building and change rooms
Canteen
Children's playground (2-5 year-olds)
Sealed car park (20 cars)
Picket fence
Informal recreation
Perimeter fencing / bollards
6. Local Park Stage 1
Large adventure playground
Fitness circuit
Picnic and barbeque facilities
Interpretive plaques and sculptures
Tree planting and landscaping
Bins and water refill
General and bollard lighting
7. Local Park Adjacent School
Children's playground (2-5 year-olds)
Perimeter fencing / barriers
Tree planting and landscaping
8. Northern Riparian Corridor
Perimeter fencing / barriers
9. Maxwell Creek South Oval
2 x International rugby league fields
Synthetic cricket pitch
Floodlighting to 100 lux
Male and female toilets
Amenities building and change rooms
Canteen
Boardwalks / viewing platforms
Picnic and barbeque facilities
Children's playground (2-5 year-olds)
Sealed car park (20 cars)
Perimeter fencing / barriers
10. Maxwell Creek South Water Quality Facility
Detention basin and bioretention systems
General and bollard lighting
Picnic and barbeque facilities
Tree planting and landscaping
Perimeter fencing / barriers
11. Southern Riparian Corridor
Tree planting and landscaping
Bollard lighting
3m recreational path
Perimeter fencing / barriers
12. Local Park
Bioretention systems
Tree planting and landscaping
Bollard lighting
3m recreational path
Perimeter fencing / barriers

HASSELL

Legend

| | |
|---|--|
|  Existing Conservation areas |  Ornamental ponds |
|  Canopy vegetation |  Amenities building |
|  Creek lines |  Playgrounds |
|  Proposed Public open space |  Car parks |
|  Large / small street tree |  Shared user paths / footpaths |
|  Open space trees |  Boardwalks |
|  Riparian vegetation |  Footpaths / trails / bridges in conservation areas |
| |  Primary cycleway connections |