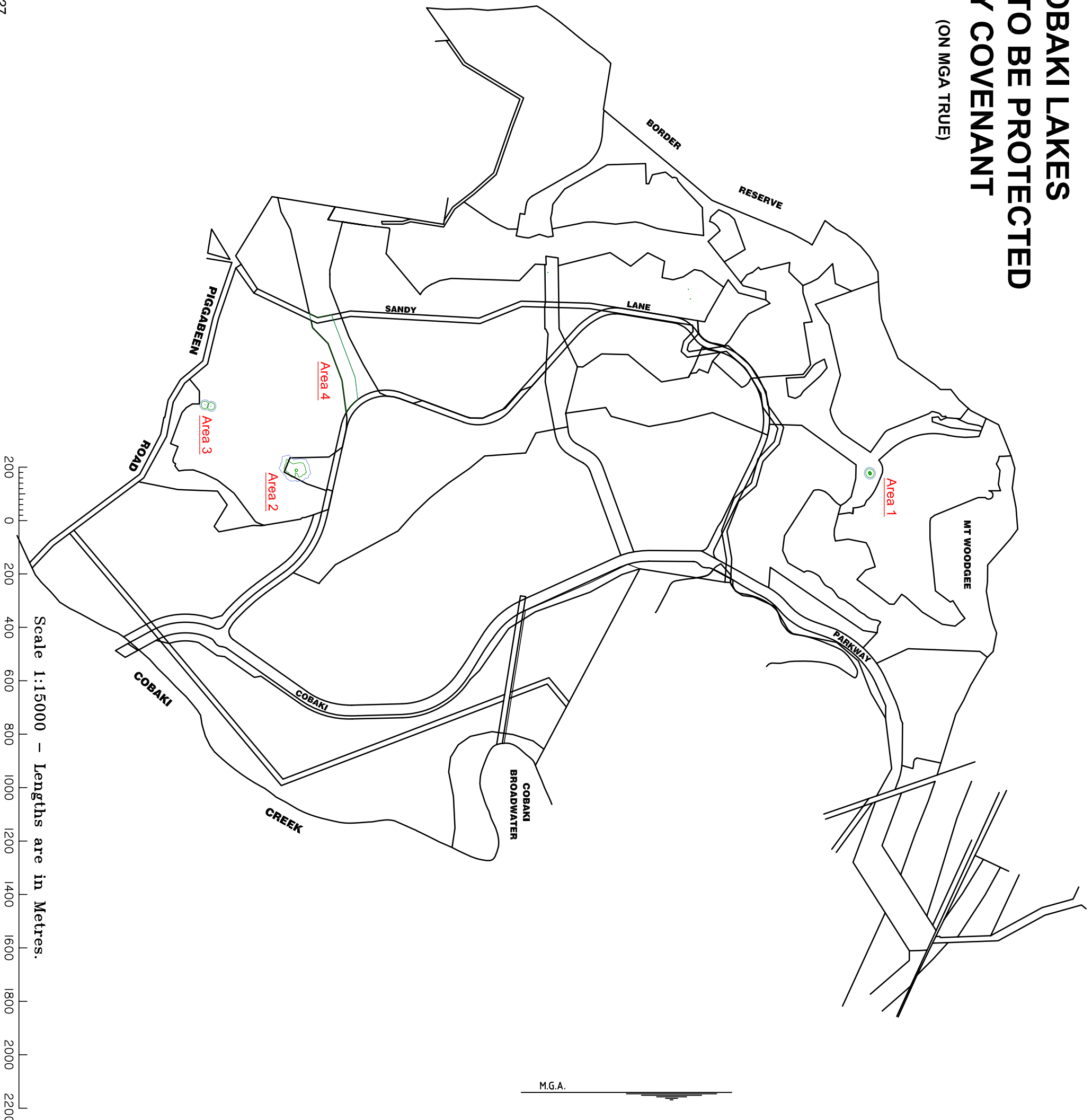


# COBAKI LAKES AREAS TO BE PROTECTED BY COVENANT

(ON MGA TRUE)



PLAN No :- 6400-184C

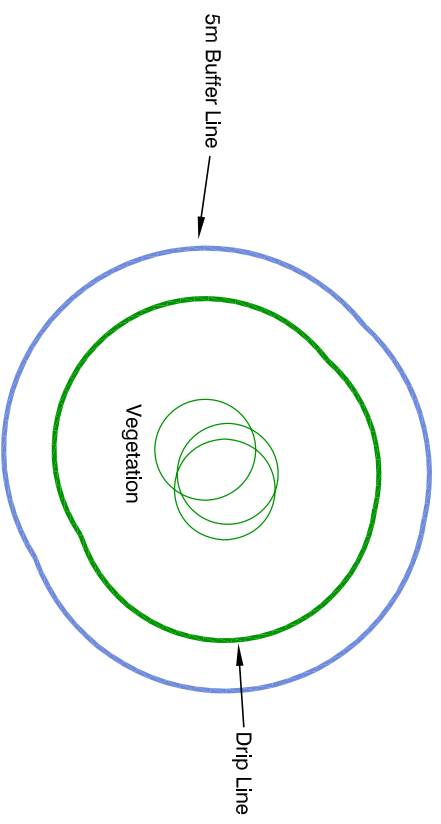
SCALE: 1:15000 @ A3

DATE: 13/9/2010

SHEET: 1 of 2

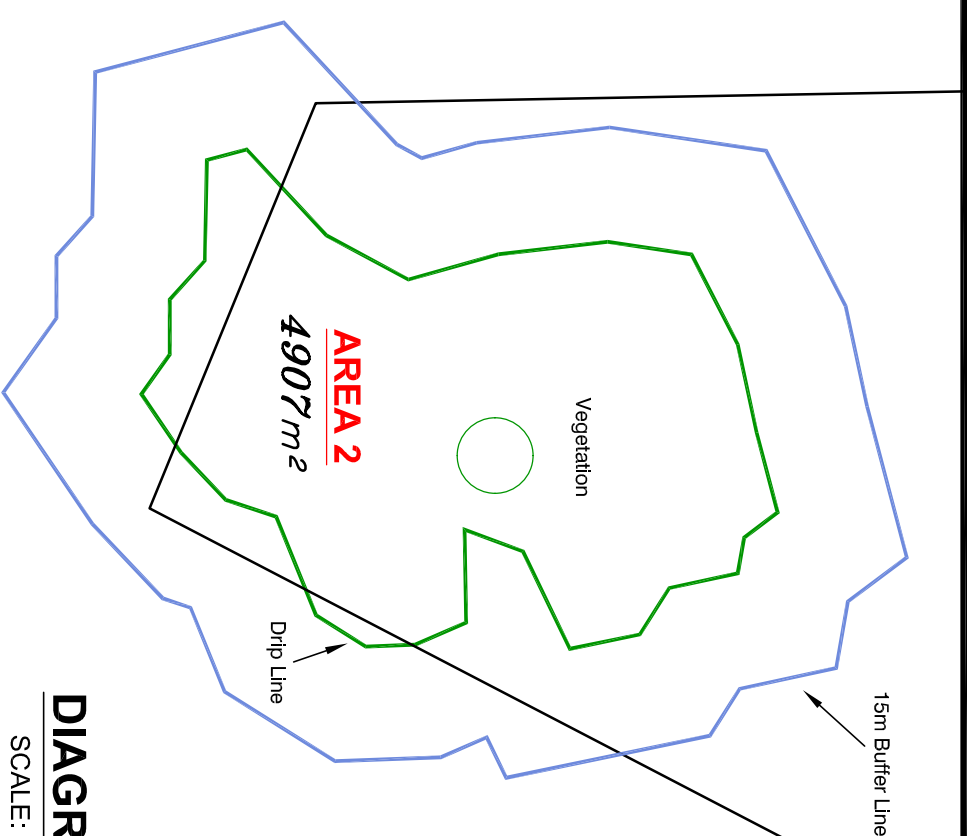
Note: Datum SSM71590  
MGA True  
547016.178 E  
6883099.538 N  
Scale Factor 0.999627

Scale 1:15000 – Lengths are in Metres.



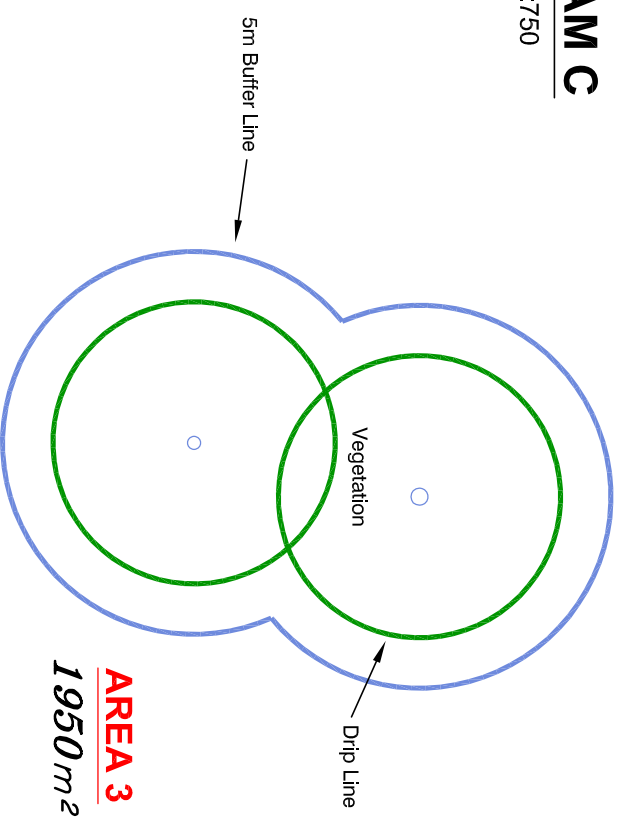
**AREA 1**  
1443 m<sup>2</sup>

**DIAGRAM A**  
SCALE: 1:750



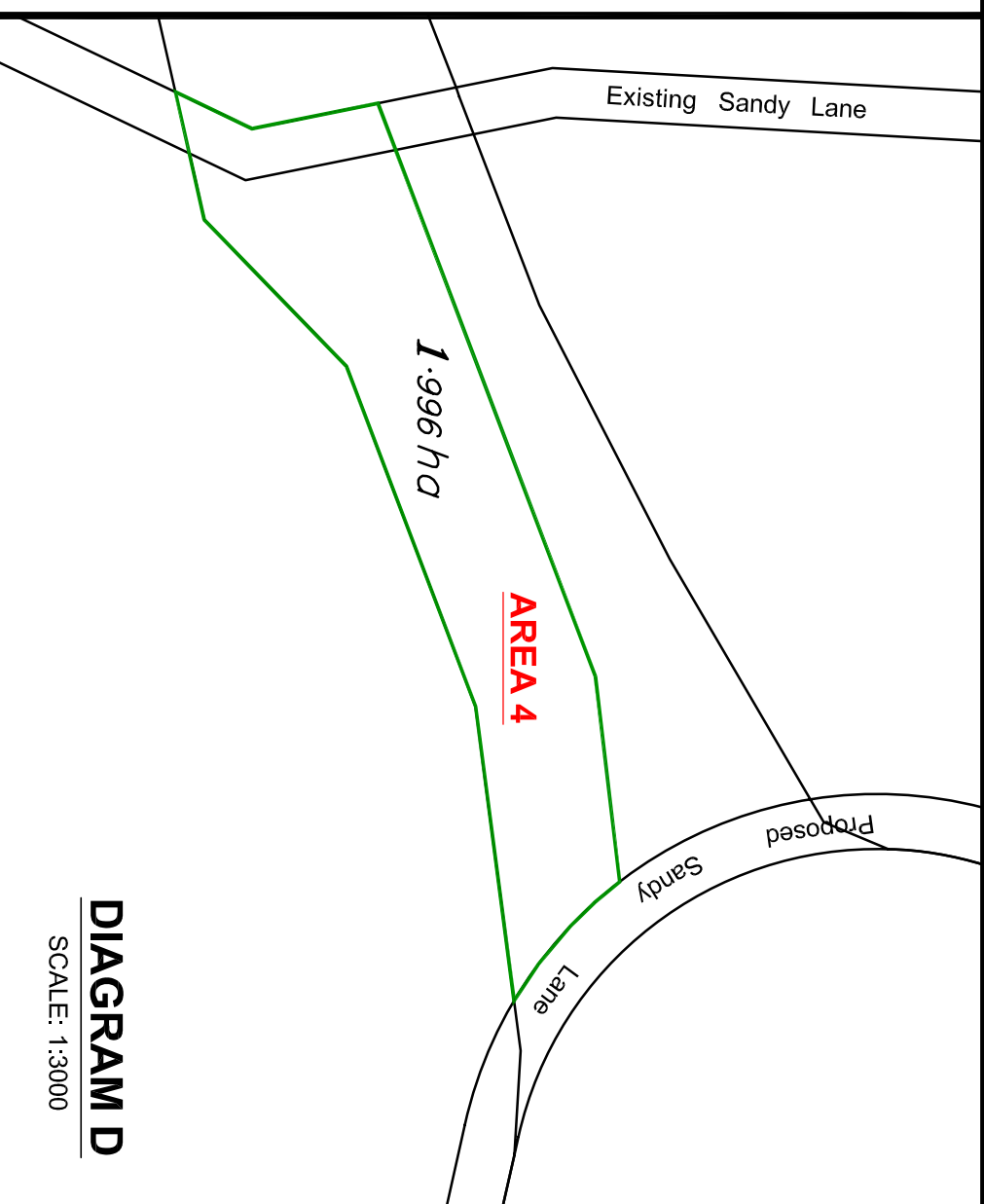
**AREA 2**  
4907 m<sup>2</sup>

**DIAGRAM B**  
SCALE: 1:1000



**AREA 3**  
1950 m<sup>2</sup>

**DIAGRAM C**  
SCALE: 1:750



1.996 ha

**AREA 4**

**DIAGRAM D**  
SCALE: 1:3000

M.G.A.



LAND ENGINEERING & GPS SURVEYING  
HYDROGRAPHIC SURVEYING  
TOWN PLANNING SERVICES

**MICHEL**  
GROUP SERVICES  
ACN 061 750 132  
23 Cotton Street  
Nerang  
QLD Australia 4211  
Telephone 07 5502 2500  
Facsimile 07 5500 4890  
Email admin@michelservices.com.au