











CP001 Regional Context

Key

- |  |  |
|--|--|
|  Site Boundary                |  Local Government Area Boundary |
|  Motorways                    |  Western Sydney Employment Area |
|  Regional Roads               |  |
|  Watercourse                  |  |
|  Sydney Water Supply Pipeline |  |
|  Western Sydney Parklands     |  |



Regional Context

Prepared for Jacfin Pty Ltd  
6 August 2010

