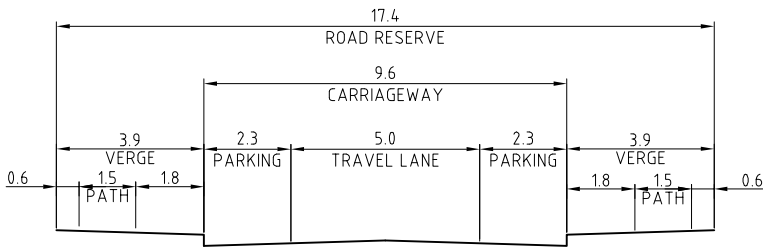
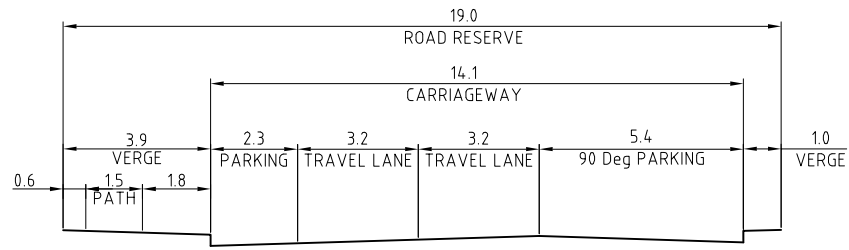


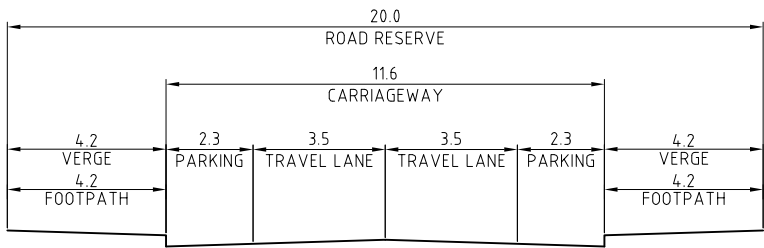
BOULEVARD



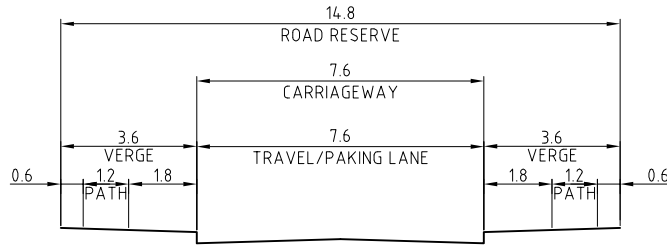
LOCAL



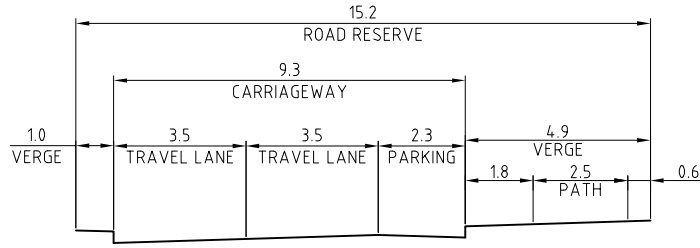
90DEG PARKING STREET



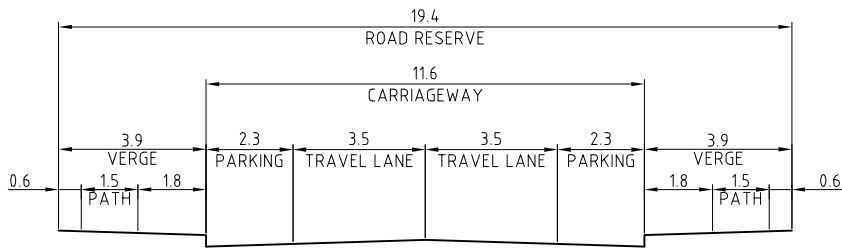
MAIN STREET



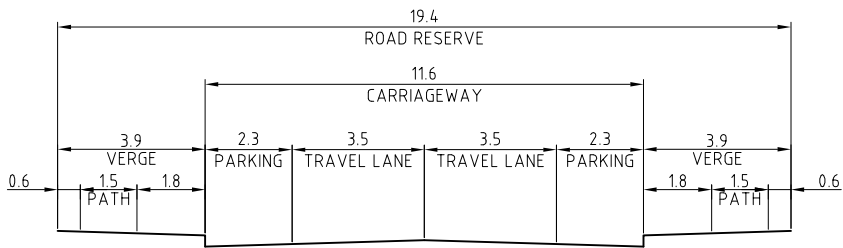
MINOR LOCAL



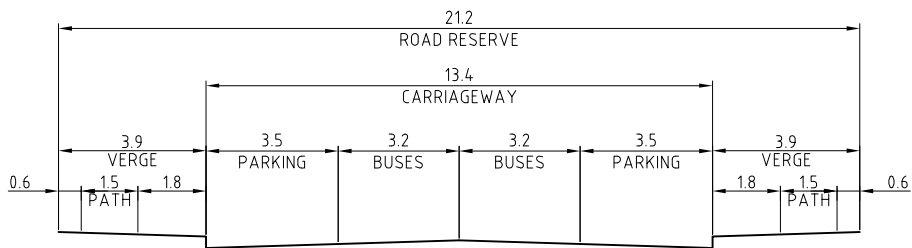
COMMUTER CAR PARK ROAD



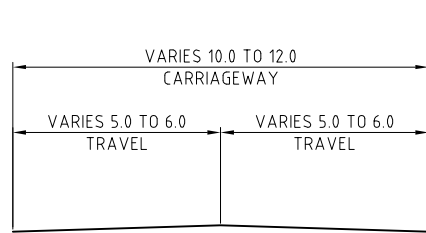
COLLECTOR



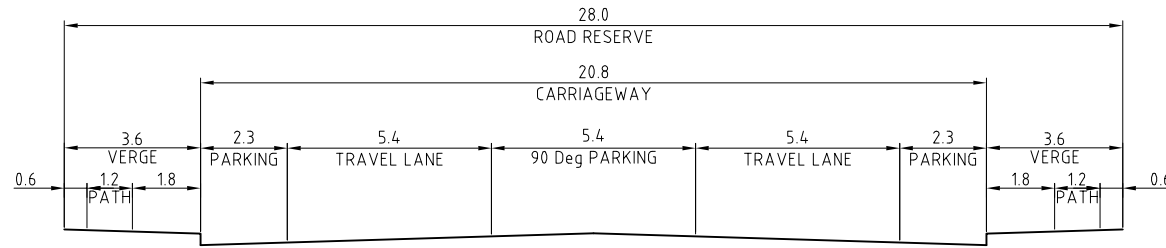
PTD ACCESS



COLLECTOR (WITH BUS)

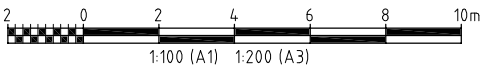


RAIL UNDERPASS



CENTRAL PARKING ROAD

NOTE:
REFER TO ROAD HIERARCHY PLAN BY AAUD FOR
LOCATION OF ROAD TYPES



WorleyParsons
resources & energy

OneWay
to zero harm

B	28.10.10	FINAL
A	10.09.10	ISSUED FOR CONCEPT PLAN APPLICATION
ISSUE	DATE	ISSUE DESCRIPTION



NORTH PENRITH
CONCEPT PLAN APPLICATION
CONCEPT ROAD TYPICAL CROSS SECTIONS
301015-00NP-CD-F04