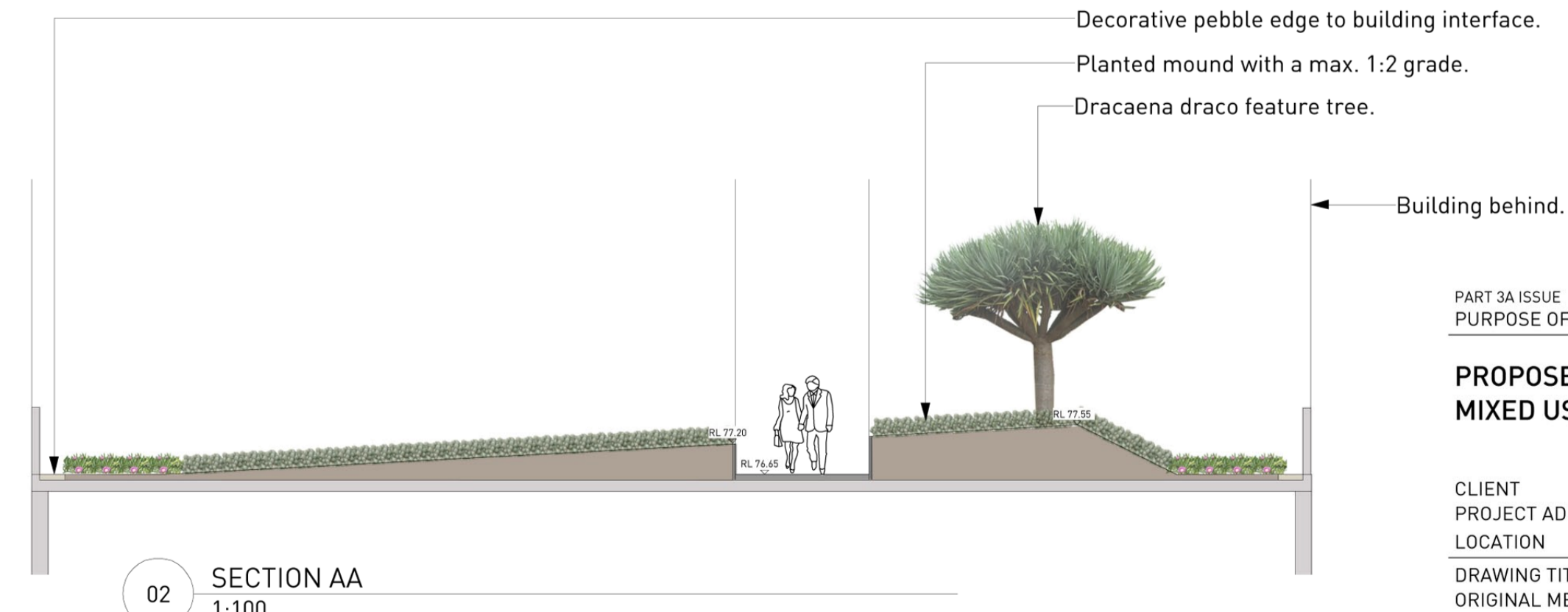


00 LOCATION PLAN  
1:1000 @ A1


# TREACY STREET




01 LANDSCAPE PLAN- LEVEL 4  
1:100 @ A1



02 SECTION AA  
1:100



| PART 3A ISSUE                                     | SM                  | 26.11.10 | A     |
|---|---------------------|----------|-------|
| PURPOSE OF ISSUE                                  | REVIEW              | DATE     | ISSUE |
| <b>PROPOSED RESIDENTIAL MIXED USE DEVELOPMENT</b> |                     |          |       |
| CLIENT  | EARLJEST ATF        |          |       |
| PROJECT ADDRESS                                   | 21-35 Treacy Street |          |       |
| LOCATION  | HURSTVILLE          |          |       |
| DRAWING TITLE                                     | Level 4 Sky Gardens |          |       |
| ORIGINAL MEDIA SIZE                               | A1                  |          |       |
| PLOT TIME   | 26.11.10            |          |       |
| STATUS  | A                   |          |       |



Architects work is subject to Copyright. Documents should not be used contrary to the purpose of the issue without written permission from Habitation. NEVER scale off drawings, use figured dimensions only  
www.habitation.com.au

10\_081 L03