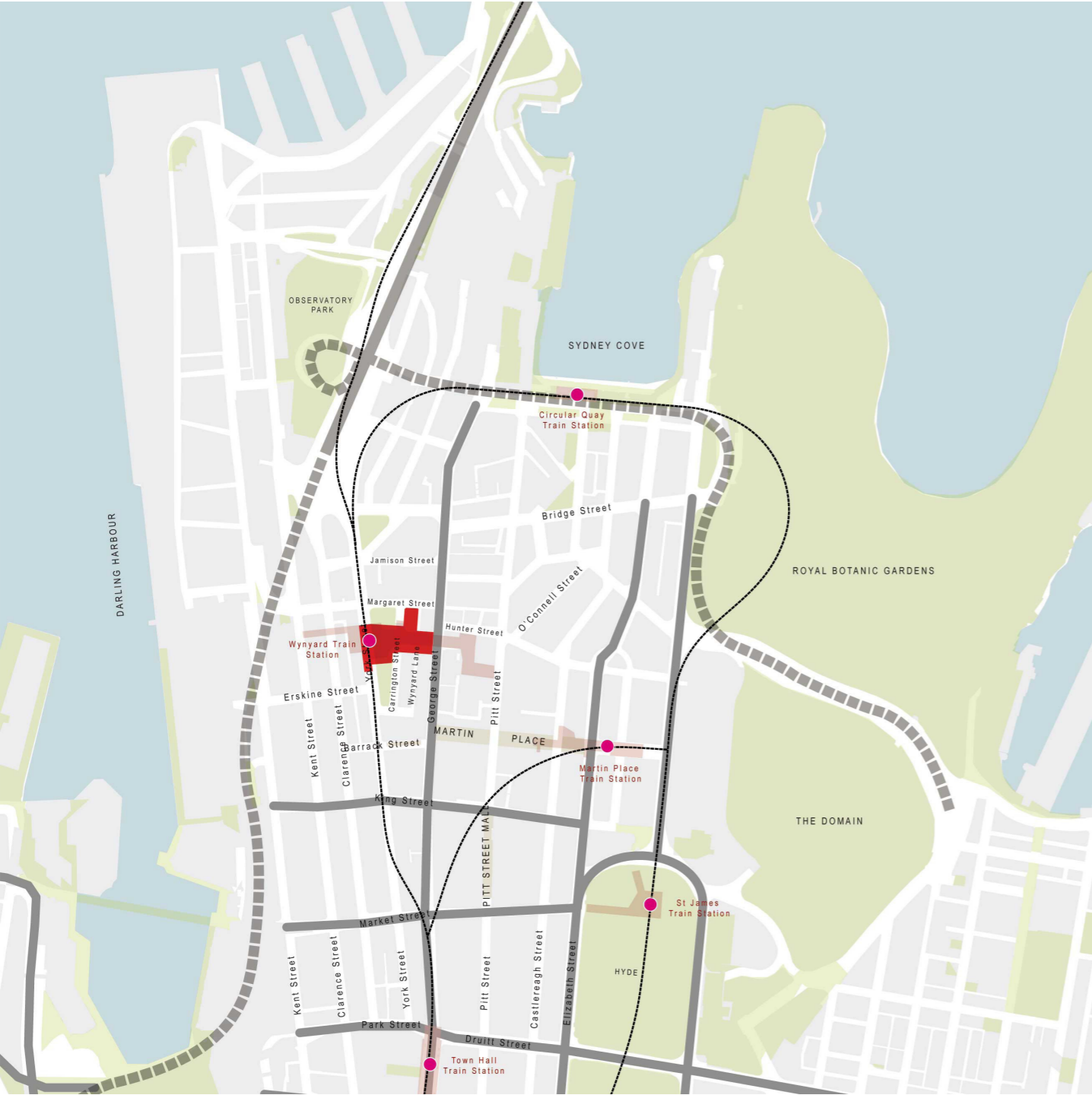
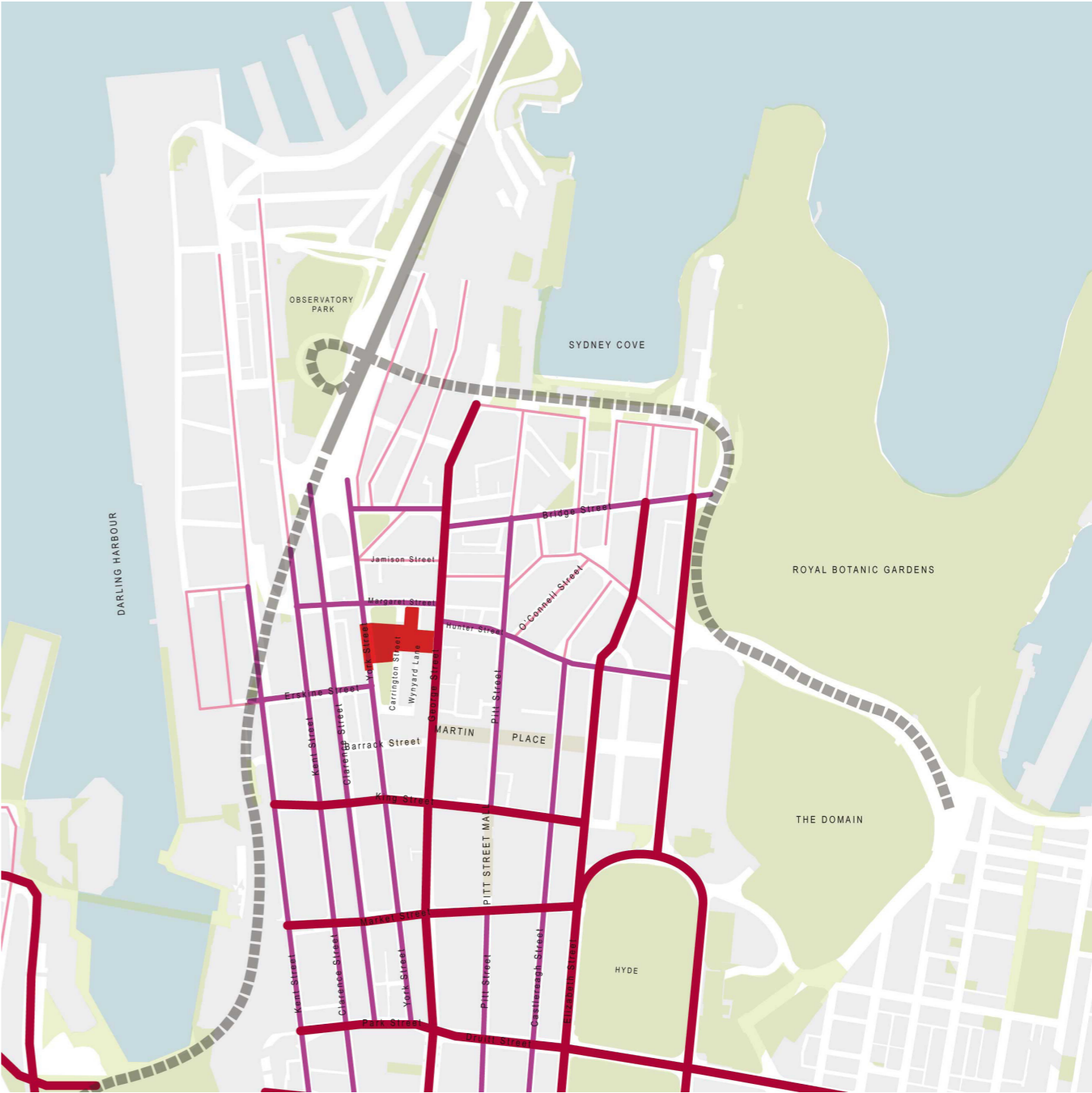


Location Plan



- Subject Site
- Public Open Space
- Train Station (underground concourse level)
- CityRail train line / Station
- Major Road
- Highway

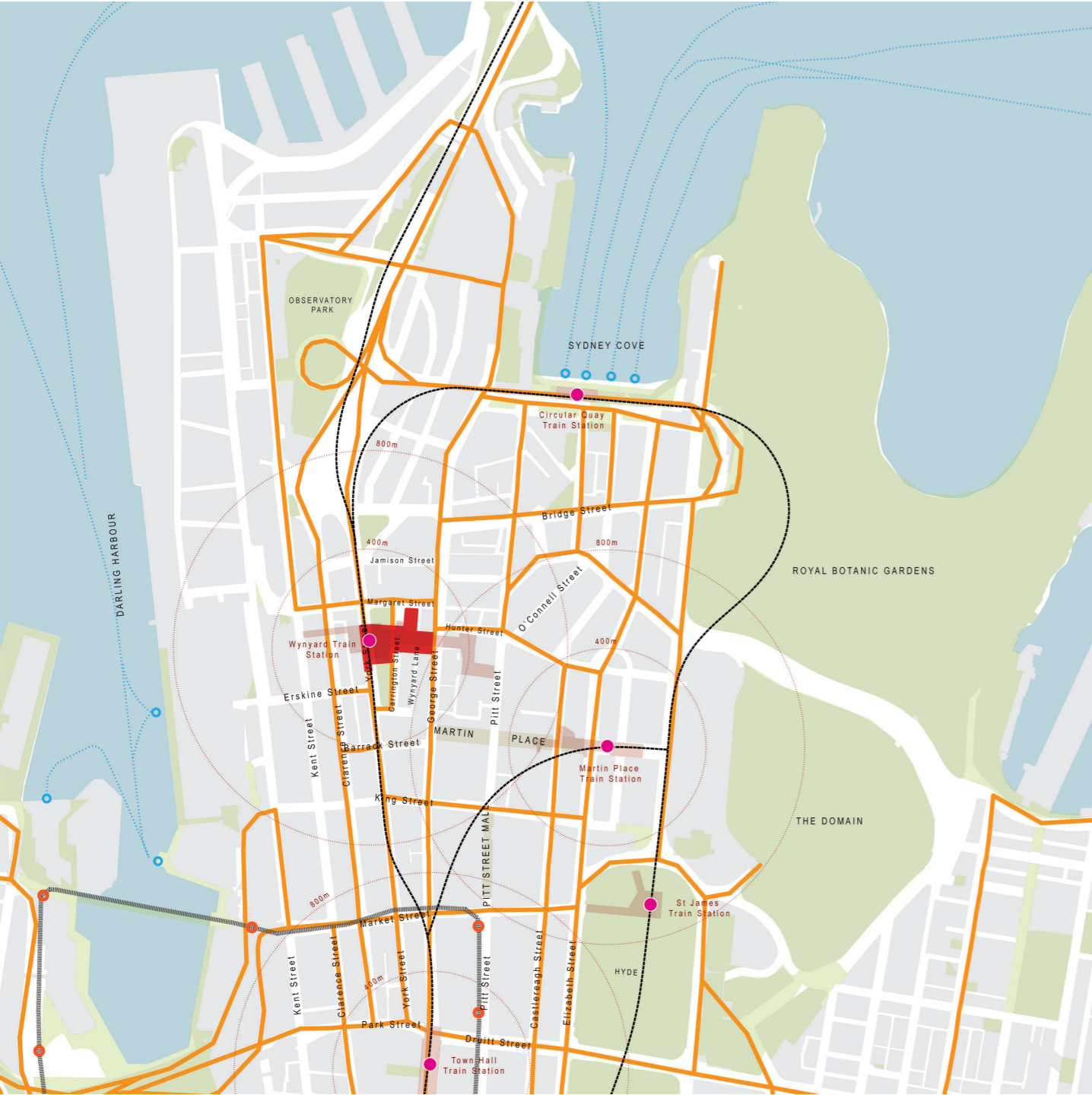
Road Classification



- Subject Site
- Public Open Space
- Highway
- Major arterial road
- Sub-arterial road
- Local road

SITE ANALYSIS_
LOCAL CONTEXT

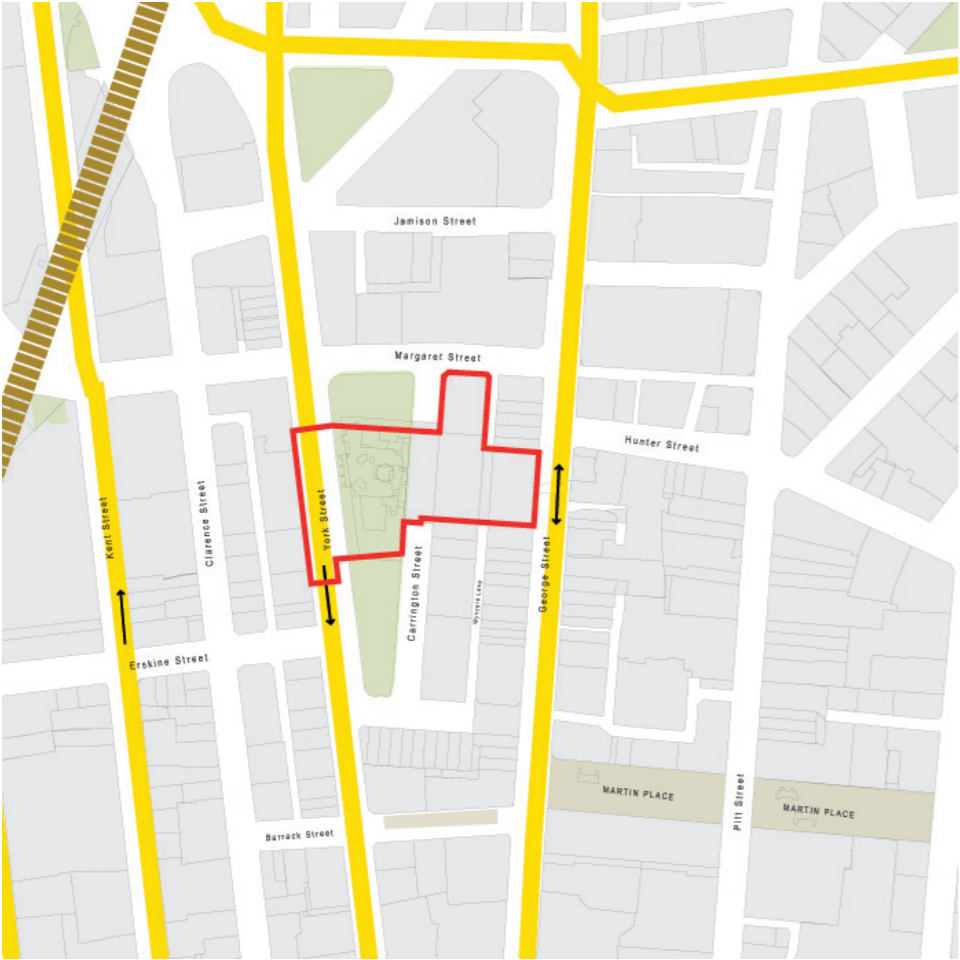
Public Transport Networks



- Subject Site
- Public Open Space
- Train Station (underground concourse level)
- CityRail train line
- Train Station
- Ferry Route/Stop
- Bus Route
- Monorail Route/Stop

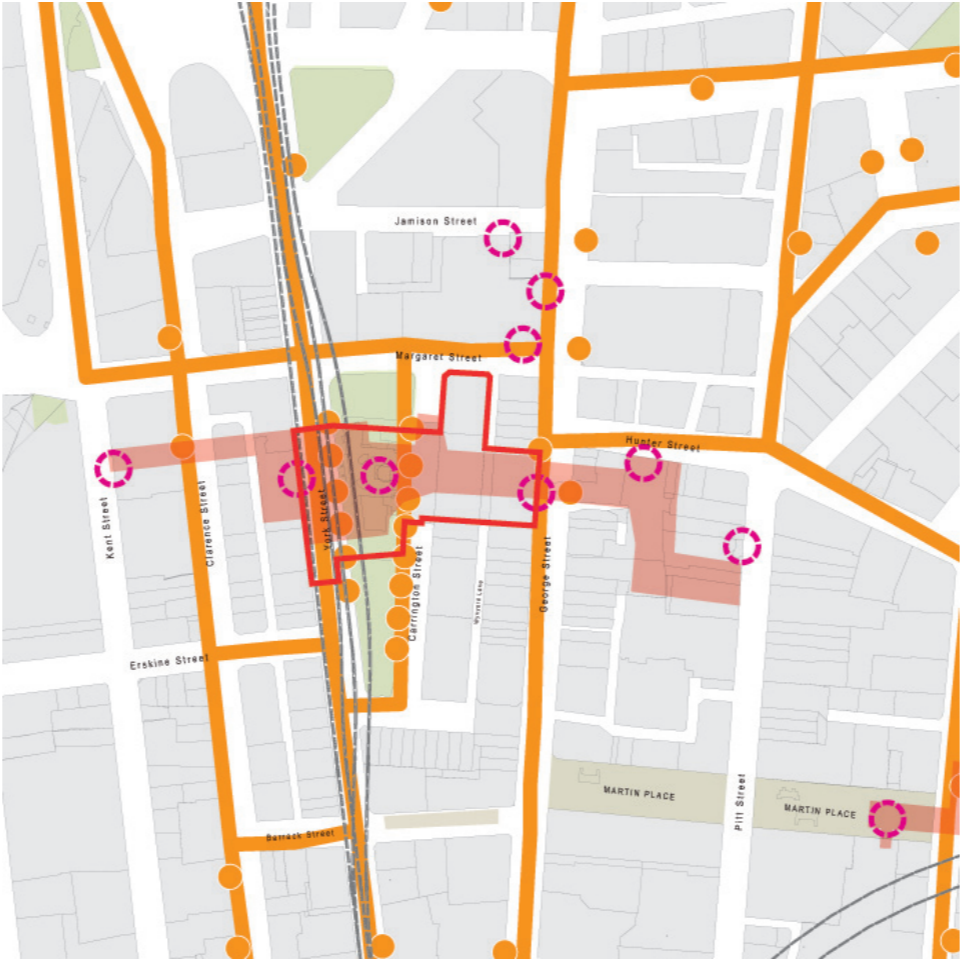
SITE ANALYSIS_
LOCAL CONTEXT

Main Roads



- Subject Site
- Public Open Space
- Highway
- Major arterial road
- Direction of traffic flow

Public Transport Networks



- Subject Site
- Public Open Space
- Train Station (underground concourse level)
- Train Station entry/exit
- CityRail Train line
- Bus Route/Stop

Pedestrian Network



- Subject Site
- Public Open Space
- Plaza / pedestrian space
- Arcade
- Sub surface link
- Laneway
- Signalised intersection

SITE ANALYSIS_
SITE CONTEXT

Landform



- Subject Site
- Public Open Space
- Contour line
- High point

Views and Vistas



- Subject Site
- Public Open Space
- Visual Landmark
- Vantage Point

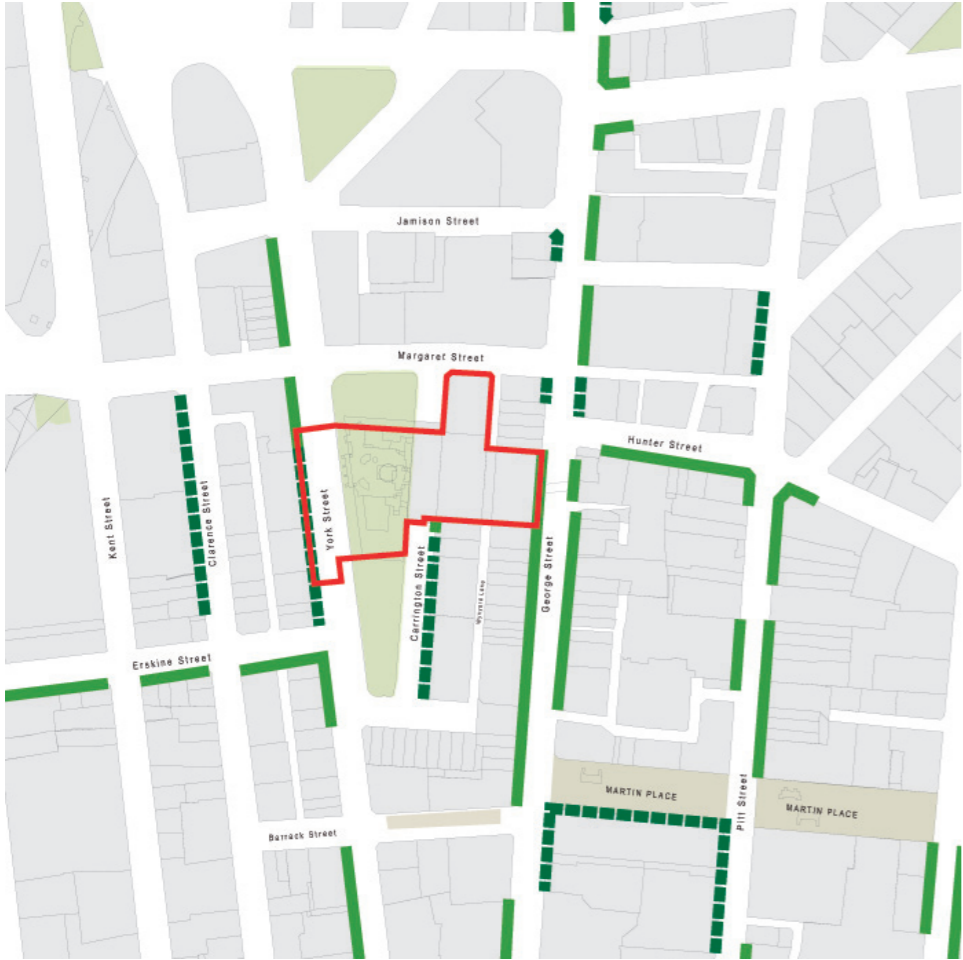
Heritage



- Subject Site
- Public Open Space
- Historic item/site
- Heritage Item (local)
- Heritage Item (state)
- Heritage Item (national)

SITE ANALYSIS_
SITE CONTEXT

Awnings and Colonnades



- Subject Site
- Public Open Space
- Awning
- Colonnade

Active Edges



- Subject Site
- Public Open Space
- Active Frontage
- Potential Active Frontage

Vehicular Access



- Subject Site
- Public Open Space
- Vehicular Access