

















KEY PLAN

- | EXISTING | NEW | |
|---|---|-----------------------------|
| |  | NEW MAJORS |
| |  | COMMUNITY OPPORTUNITY |
| |  | KEY PUBLIC |
| | | COMMUNITY OPPORTUNITIES |
|  |  | SPECIALTY RETAIL |
|  |  | CIRCULATION/ PUBLIC |
|  |  | PARKING & DOCKS |
|  | | CONSTRUCTION ABOVE EXISTING |
|  | | EXISTING TREE |
|  | | TREE TO BE REMOVED |
|  | | PROPOSED NEW TREE |

03		PREFERRED PROJECT REPORT	29.10.10
02		ISSUE FOR PART 3A APPLICATION	16.07.10
01		ISSUE FOR PART 3A APPLICATION	02.06.10
Issue	Rev.	Revision Description	Date

[illegible]


Project Manager

 **Bovis**
Lend Lease

Bovis Lend Lease Pty. Limited

ABN 97 000 098 162
30 The Bond 30 Hickson Road
Millers Point NSW 2000

Architect

 **Lend Lease**
design

Lend Lease design

30 The Bond 30 Hickson Road
Millers Point NSW 2000


Urban Planners

URBIS

Ph:+612 8233 9900 Fax:+612 8233 9966
Level 21, 321 Kent Street
Sydney NSW 2000.

Landscape Architect
SITE IMAGE
Ph:02 9698 2899 Fax:02 9698 2877
24-48 Bowden Street
Alexandria, NSW 2015

Client

 **AMP**capital
INVESTORS

Project

Title
PROPOSED
LEVEL 1 PLAN
STAGE 1

Scale 1:500 @ B1, 1:1250@ A3				
Drawn	Checked	Coordinated	Approved	Date
LY	EI	EI	GJ	24.05.10

Project Number : Drawing Number	Issue
160496:EA019	03



If this drawing is printed or plotted at a size other than B1- DO NOT SCALE DIMENSIONS FROM DRAWING
Always take figured dimensions in preference to scaling.