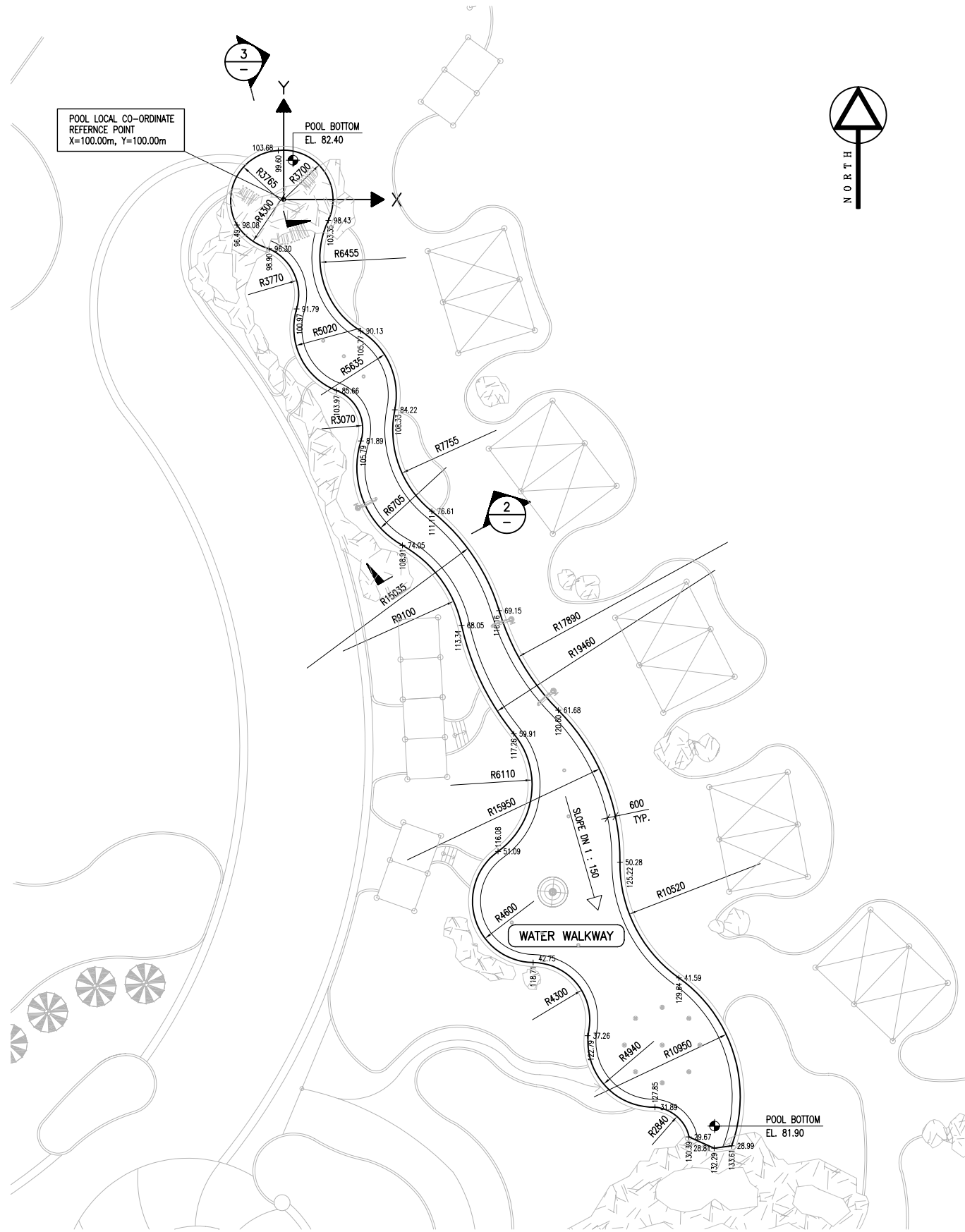


PLOT DATE: 12/23/2010 PLOT TIME: 13:32 FILE NAME: 161566800 ALL RIGHTS RESERVED. THESE DRAWINGS AND SPECIFICATIONS ARE THE PROPERTY AND COPYRIGHT OF WHITEWATER AND SHALL NOT BE REPRODUCED OR USED ON ANY OTHER WORK EXCEPT BY WRITTEN AGREEMENT WITH WHITEWATER.



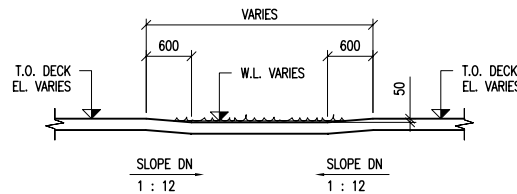
1 WATER WALKWAY PLAN
1 : 200



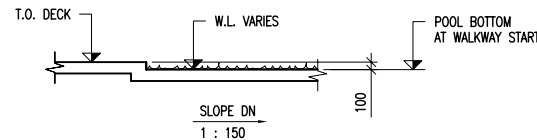
NOTES:
1. FOR LOCATION OF LOCAL CO-ORDINATE
REFERENCE POINT, SEE DWG. 150.

LEGEND

(Y CO-ORDINATE)
142.55 + 152.21
REFERENCED TO GLOBAL
CO-ORDINATE SYSTEM



2 TYPICAL SECTION
1 : 50



3 SECTION
1 : 50

PRELIMINARY
NOT FOR CONSTRUCTION

2	ISSUED FOR DEVELOPMENT PERMIT			DEC 24/2010	
REV	REVISION	DESCRIPTION/ISSUE	RECORD	DATE	PE
DESIGNED BY	AL	DATE	DEC 17/2010	PROJ. ENG. CHECK	DATE
DRAWN BY	AL	DATE	DEC 17/2010	DRAFTING CHECK	DATE
SCALE	AS NOTED			ARCHIVE FILE No.	161566800

NOTE:— METRIC DIMENSIONS
ALL ELEVATIONS AND CO-ORDINATES ARE IN METRES
ALL OTHER DIMENSIONS ARE IN MILLIMETRES

WHITE WATER
WhiteWater West Industries Ltd
6700 McMillan Way, Richmond, B.C. Canada V6W 1J7
Tel (604) 273-1068 Fax (604) 273-4518

GROUP G
WATER WALKWAY
PLAN & SECTIONS
WET 'N' WILD SYDNEY
SYDNEY, AUSTRALIA

PROJECT No.	DRAWING No.	REVISION
16156	G800	2