



MGA



-  APPROXIMATE EXTENT OF EARTHWORKS
-  PROPOSED BUILDING SITES (APPROXIMATE LOCATION)

REVISIONS

No	REVISION	SVY	DFT	CHK	DATE
C	ROAD LAYOUT AMENDED	-	BJC	AMc	07/12/10
B	ROAD LAYOUT AMENDED	-	AJM	-	2/10/10

COPYRIGHT NOTICE
THIS DOCUMENT REMAINS THE PROPERTY OF MONTEATH & POWYS PTY LTD.

CONDITIONS OF USE
THIS DOCUMENT MAY ONLY BE USED BY THE CLIENT FOR THE PURPOSE FOR WHICH IT WAS COMMISSIONED. USE OF THE DOCUMENT FOR ANY OTHER PURPOSE IS NOT PERMITTED UNLESS PRIOR WRITTEN APPROVAL HAS BEEN OBTAINED FROM MONTEATH & POWYS PTY LTD.

Monteath & Powys Pty Ltd
ACN 000 861 110

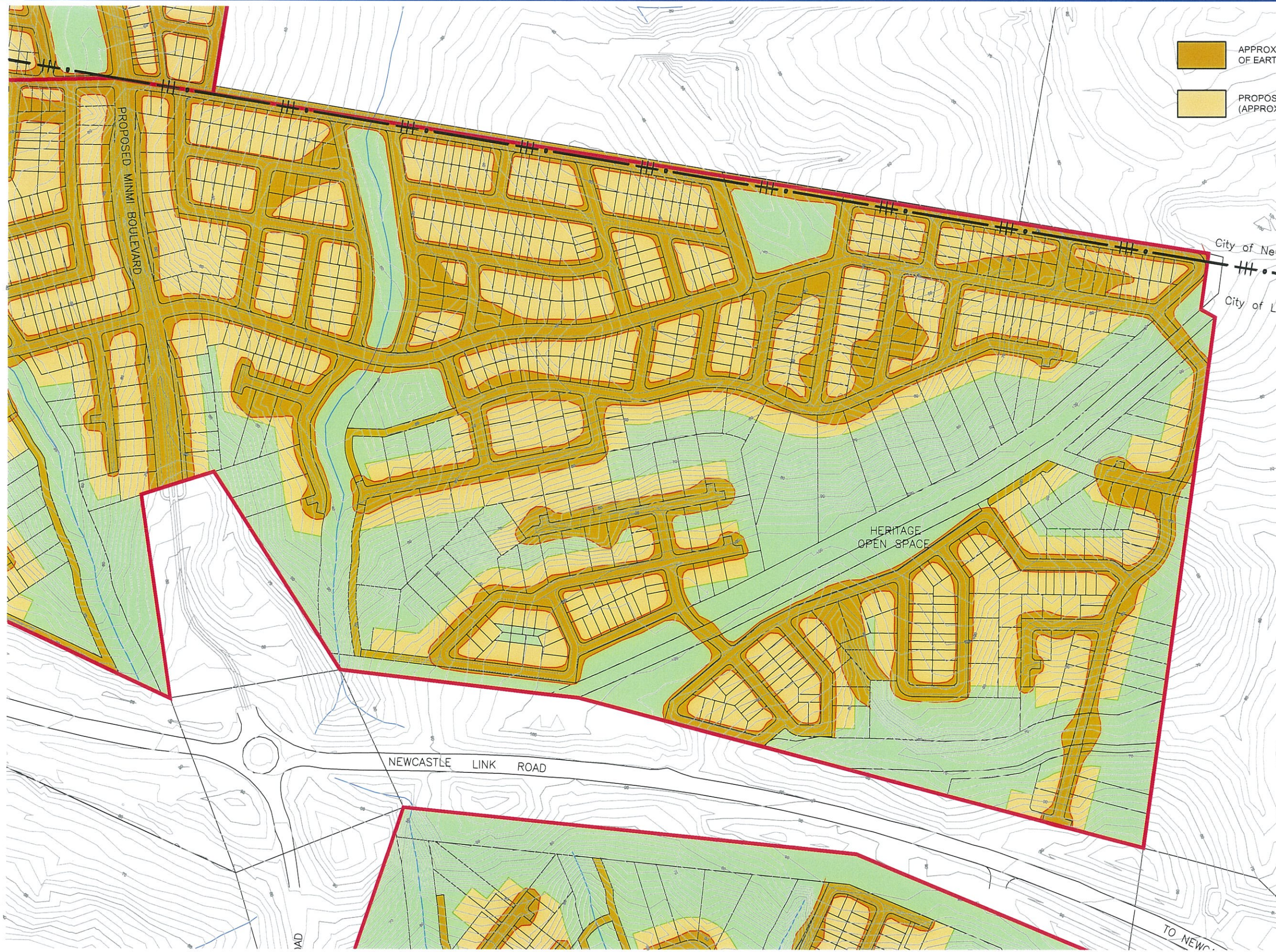
SURVEYING
PLANNING
ENGINEERING DESIGN
PROJECT MANAGEMENT

125 Bull Street Newcastle NSW 2300
PO Box 726 Newcastle NSW 2300
T 61 2 4926 1388 F 61 2 4929 3476
E survey@monteathpowys.com.au
W www.monteathpowys.com.au

Surveyed	Drafted	Checked	Client
	BJC	AMcM	
REGISTERED SURVEYOR			
Scale @A1: 1:2500	Original Size		
@A3: 1:5000	A1		
DO NOT SCALE			

COAL & ALLIED		Sheet No.
EXTENT OF EARTHWORKS LINK ROAD SOUTH		1/6
CAD File: 07202BA_03		Revision
Ref No: 07/202	Date: 30/11/2010	C

LA 07/2010



- APPROXIMATE EXTENT OF EARTHWORKS
- PROPOSED BUILDING SITES (APPROXIMATE LOCATION)



REVISIONS		No	REVISION	SVY	DFT	CHK	DATE
C	ROAD LAYOUT AMENDED						
B	ROAD LAYOUT AMENDED						

COPYRIGHT NOTICE
 THIS DOCUMENT REMAINS THE PROPERTY OF MONTEATH & POWYS PTY LTD.

CONDITIONS OF USE
 THIS DOCUMENT MAY ONLY BE USED BY THE CLIENT FOR THE PURPOSE FOR WHICH IT WAS COMMISSIONED. USE OF THE DOCUMENT FOR ANY OTHER PURPOSE IS NOT PERMITTED UNLESS PRIOR WRITTEN APPROVAL HAS BEEN OBTAINED FROM MONTEATH & POWYS PTY LTD.



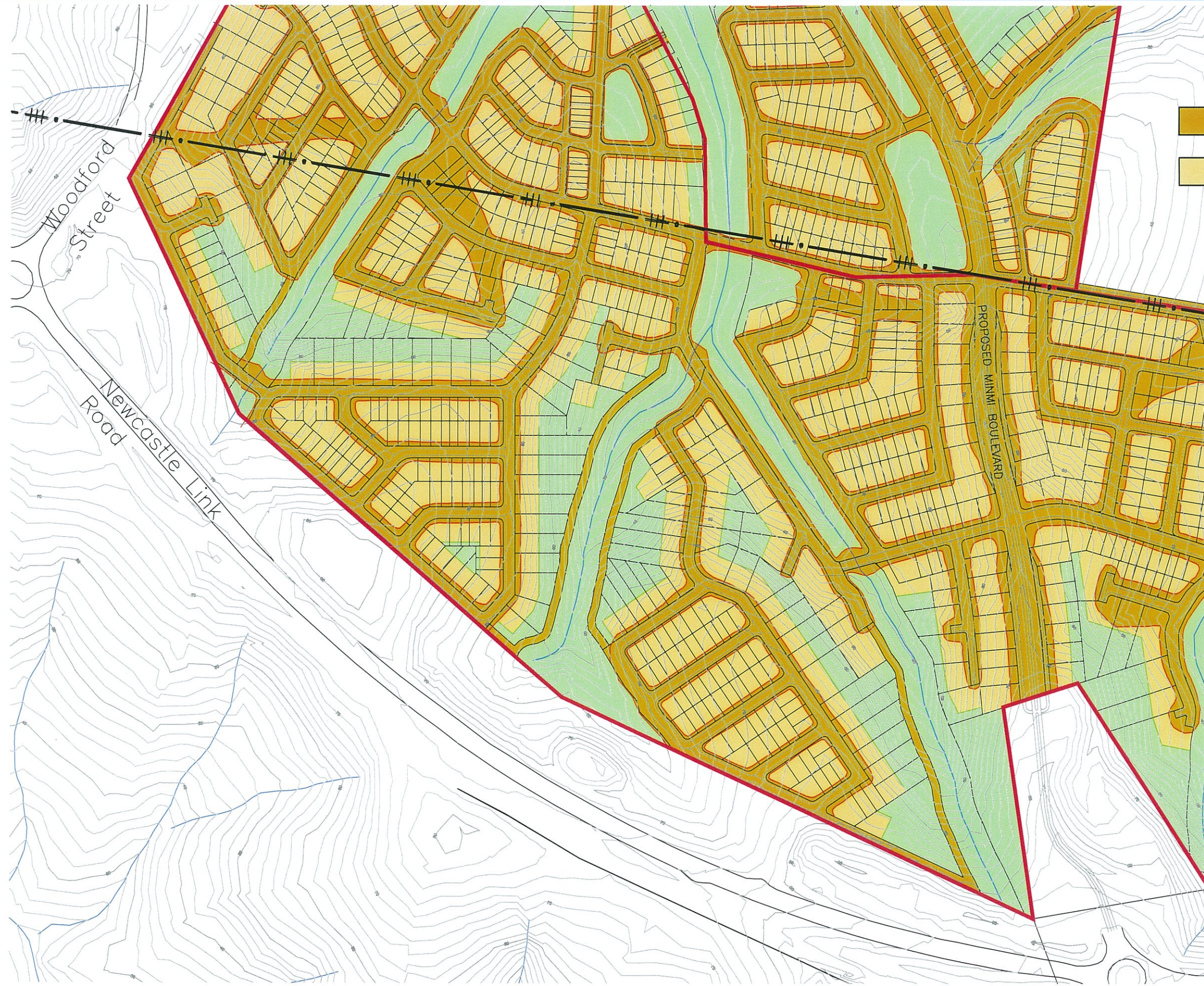
ACN 000 861 110

SURVEYING
PLANNING
ENGINEERING DESIGN
PROJECT MANAGEMENT

125 Bull Street Newcastle NSW 2300
 PO Box 726 Newcastle NSW 2300
 T 61 2 4926 1388 F 61 2 4929 3476
 E survey@monteathpowys.com.au
 W www.monteathpowys.com.au

Surveyed	Drafted	Checked	Client	Sheet No. 2/6
	BJC	AMcM	COAL & ALLIED	
REGISTERED SURVEYOR			Title	Revision
Scale @A1: 1:2500	Original Size		EXTENT OF EARTHWORKS LINK ROAD NORTH	C
@A3: 1:5000	DO NOT SCALE			A1
CAD File: 07202BA_03		Ref No: 07/202	Date: 30/11/2010	

LAW 6/07/2010



- APPROXIMATE EXTENT OF EARTHWORKS
- PROPOSED BUILDING SITES (APPROXIMATE LOCATION)



REVISIONS	No	REVISION	SVY	DFT	CHK	DATE
	C	ROAD LAYOUT AMENDED	-	BJC	AMc	07/12/10
	B	ROAD LAYOUT AMENDED	-	AJM	-	21/01/09

COPYRIGHT NOTICE
 THIS DOCUMENT REMAINS THE PROPERTY OF MONTEATH & POWYS PTY LTD. ©

CONDITIONS OF USE
 THIS DOCUMENT MAY ONLY BE USED BY THE CLIENT FOR THE PURPOSE FOR WHICH IT WAS COMMISSIONED. USE OF THE DOCUMENT FOR ANY OTHER PURPOSE IS NOT PERMITTED UNLESS PRIOR WRITTEN APPROVAL HAS BEEN OBTAINED FROM MONTEATH & POWYS PTY LTD.



Monteath & Powys Pty Ltd
 ACN 000 861 110

**SURVEYING
 PLANNING
 ENGINEERING DESIGN
 PROJECT MANAGEMENT**

125 Bull Street Newcastle NSW 2300
 PO Box 726 Newcastle NSW 2300
 T 81 2 4926 1388 F 81 2 4929 3475
 E survey@monteathpowys.com.au
 W www.monteathpowys.com.au

Surveyed	Drafted BJC	Checked AMcM	Client COAL & ALLIED
REGISTERED SURVEYOR Scale @A1 : 1:2500 @A3 : 1:5000			Title EXTENT OF EARTHWORKS LINK ROAD NORTH
DO NOT SCALE	A1	CAD File: 07202BA_03	Ref No: 07/202 Date: 30/11/2010

Sheet No.
3/6

Revision
C

LAW/ER/7/12/2010