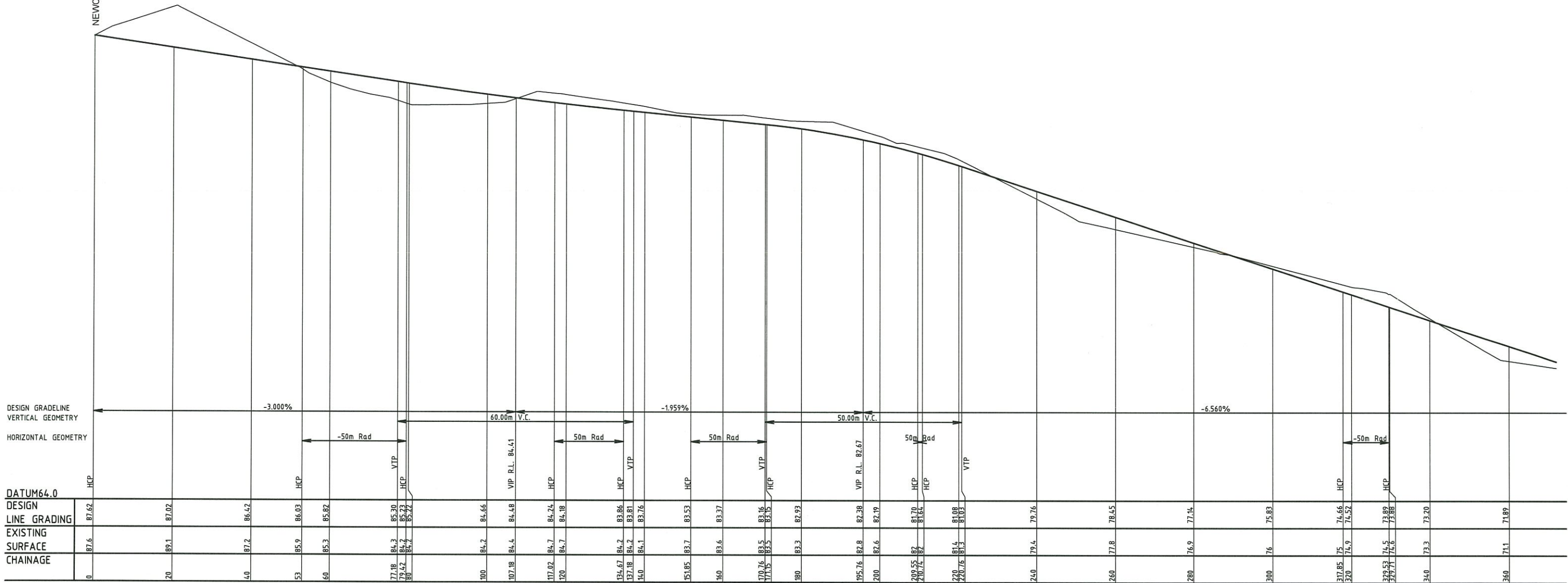


NEWCASTLE LINK ROAD



LONGITUDINAL SECTION - MINMI BOULEVARD (LINK ROAD NORTH)

Horizontal scale 1:500

Vertical scale 1:100

REVISIONS

No	Revision	Drawn	Date
B	ROAD LAYOUT AMENDED	AJM	19/01/2009

COPYRIGHT NOTICE
THIS DOCUMENT REMAINS THE PROPERTY OF
MONTEATH & POWYS PTY LTD.

CONDITIONS OF USE
THIS DOCUMENT MAY ONLY BE USED BY THE CLIENT
FOR THE PURPOSE FOR WHICH IT WAS COMMISSIONED.
USE OF THE DOCUMENT FOR ANY OTHER PURPOSE
IS NOT PERMITTED UNLESS PRIOR WRITTEN APPROVAL
HAS BEEN OBTAINED FROM MONTEATH & POWYS PTY LTD.

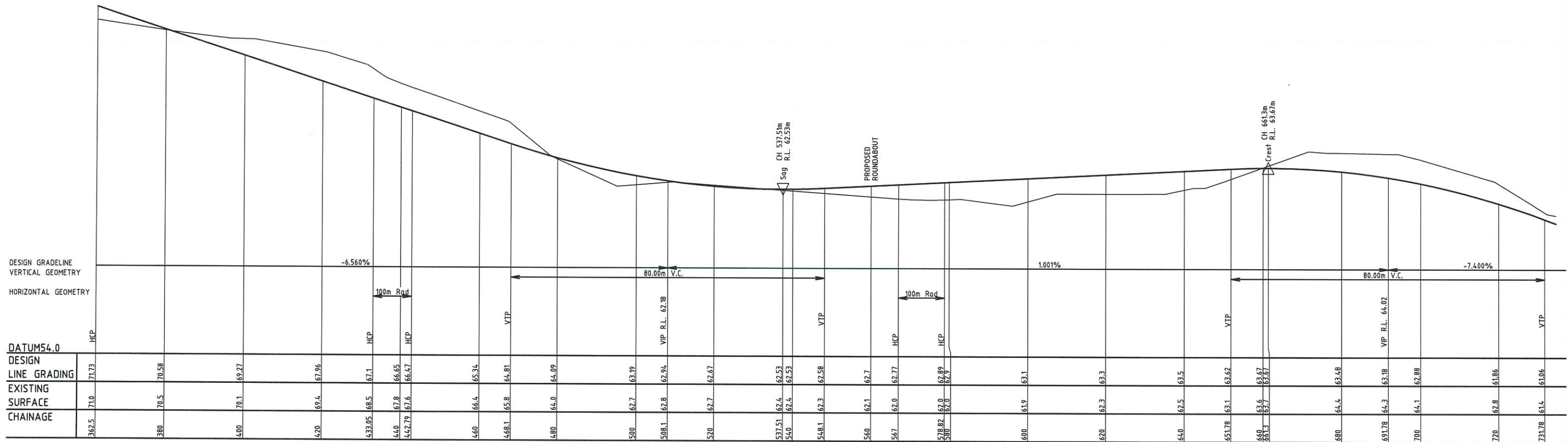
Monteath & Powys Pty Ltd
ACN 006 861 110

SURVEYING
PLANNING
ENGINEERING DESIGN
PROJECT MANAGEMENT

125 Bull Street Newcastle NSW 2300
PO Box 726 Newcastle NSW 2300
T 61 2 4926 1388 F 61 2 4929 3475
E survey@monteathpowys.com.au
W www.monteathpowys.com.au

Surveyed M&P	Drafted SS	Client COAL & ALLIED
Drawn AJM	Checked GMB	
REGISTERED SURVEYOR		Title LONGITUDINAL SECTION MINMI BOULEVARD LINK ROAD NORTH
Scale @A1: . . . @A3: . . .	Original Size A1	
DO NOT SCALE	CAD File: 07202BB.dwg	Ref No: 07/202
		Date: 04/11/2008
		Sheet No. 217
		Revision B

LAH E61:19/01/2009-AJM



LONGITUDINAL SECTION - MINMI BOULEVARD (LINK ROAD NORTH)

Horizontal scale 1:500

Vertical scale 1:100

No	Revision	Drawn	Date
B	ROAD LAYOUT AMENDED	AJM	19/01/2009

COPYRIGHT NOTICE
 THIS DOCUMENT REMAINS THE PROPERTY OF
 MONTEATH & POWYS PTY LTD. ©

CONDITIONS OF USE
 THIS DOCUMENT MAY ONLY BE USED BY THE CLIENT
 FOR THE PURPOSE FOR WHICH IT WAS COMMISSIONED.
 USE OF THE DOCUMENT FOR ANY OTHER PURPOSE
 IS NOT PERMITTED UNLESS PRIOR WRITTEN APPROVAL
 HAS BEEN OBTAINED FROM MONTEATH & POWYS PTY LTD.

Monteath & Powys Pty Ltd
 ACN 000 861 110

**SURVEYING
 PLANNING
 ENGINEERING DESIGN
 PROJECT MANAGEMENT**

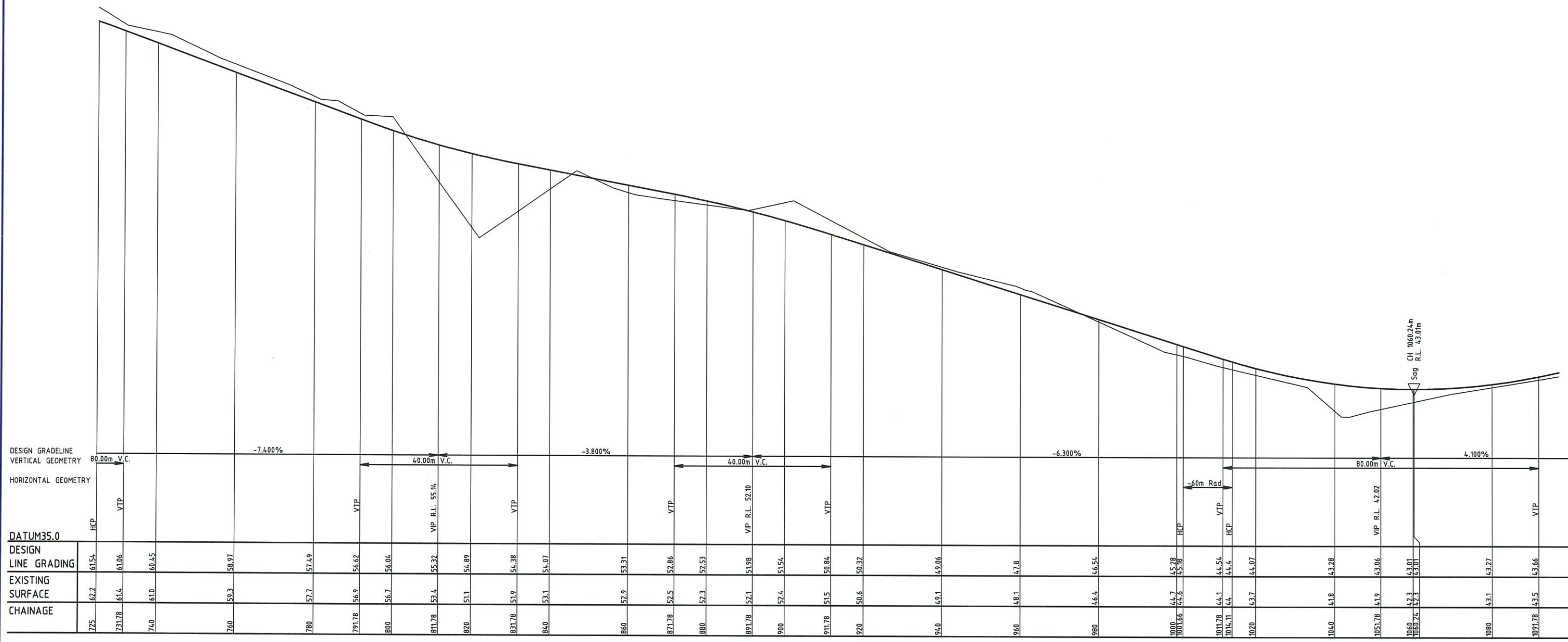
125 Bull Street Newcastle NSW 2300
 PO Box 728 Newcastle NSW 2300
 T 61 2 4926 1388 F 61 2 4926 3475
 E survey@monteathpowys.com.au
 W www.monteathpowys.com.au

Surveyed M&P	Drafted SS	Client COAL & ALLIED
Drawn AJM	Checked GMB	
REGISTERED SURVEYOR		Title LONGITUDINAL SECTION MINMI BOULEVARD LINK ROAD NORTH
Scale @A1: .	Original Size	
@A3: .	A1	CAD File: 07202BB.dwg
DO NOT SCALE		
Ref No: 07/202		Date: 04/11/2008

Sheet No.
3/7

Revision
B

Last Edit: 19/01/2009 - AJM



LONGITUDINAL SECTION - MINMI BOULEVARD (LINK ROAD NORTH)
 Horizontal scale 1:500
 Vertical scale 1:100

REVISIONS	No	Revision	Drawn	Date
B	1	ROAD LAYOUT AMENDED	AJM	19/01/2009

COPYRIGHT NOTICE
 THIS DOCUMENT REMAINS THE PROPERTY OF MONTEATH & POWYS PTY LTD. ©

CONDITIONS OF USE
 THIS DOCUMENT MAY ONLY BE USED BY THE CLIENT FOR THE PURPOSE FOR WHICH IT WAS COMMISSIONED. USE OF THE DOCUMENT FOR ANY OTHER PURPOSE IS NOT PERMITTED UNLESS PRIOR WRITTEN APPROVAL HAS BEEN OBTAINED FROM MONTEATH & POWYS PTY LTD.

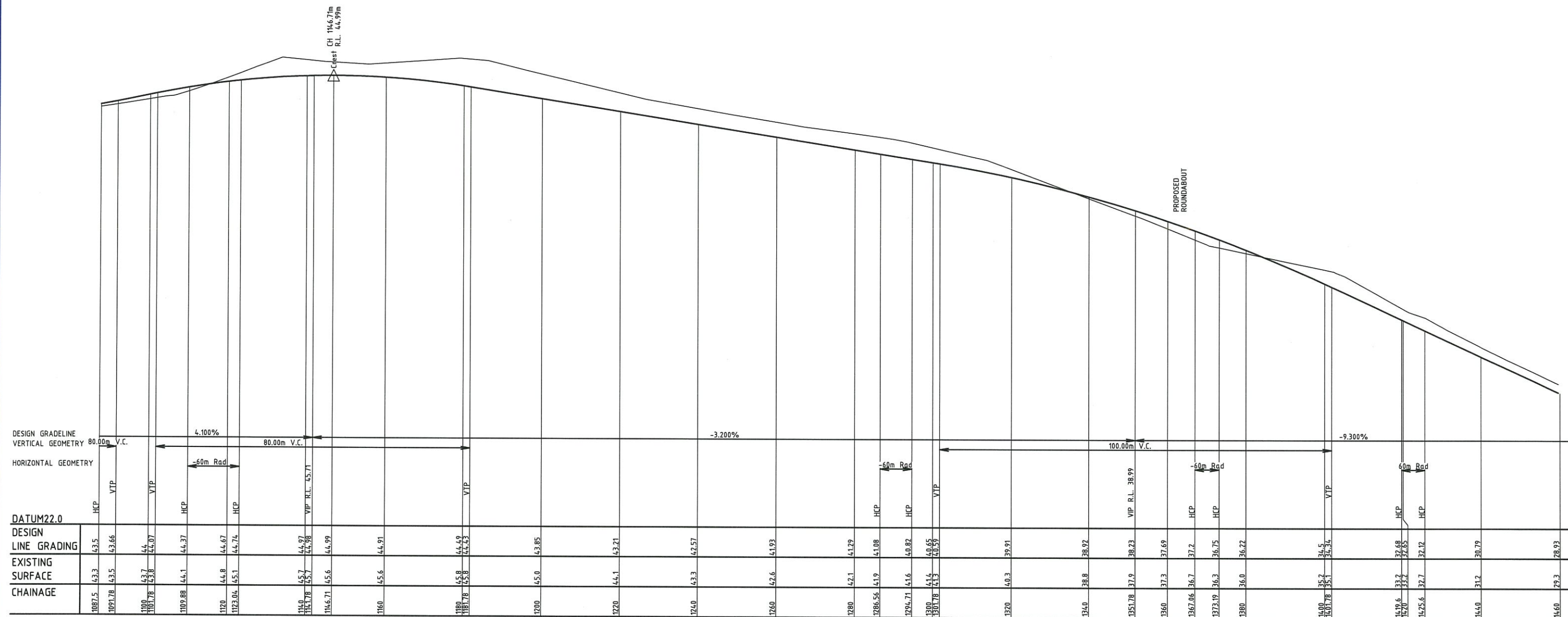
Monteath & Powys Pty Ltd
 ACN 000 861 110

**SURVEYING
 PLANNING
 ENGINEERING DESIGN
 PROJECT MANAGEMENT**

125 Bull Street Newcastle NSW 2300
 PO Box 728 Newcastle NSW 2300
 T 61 2 4928 1388 F 61 2 4928 3475
 E survey@monteathpowys.com.au
 W www.monteathpowys.com.au

Surveyed M&P	Drafted SS	Client COAL & ALLIED	Sheet No. 4/7
Drawn AJM	Checked GMB		
REGISTERED SURVEYOR		Title LONGITUDINAL SECTION MINMI BOULEVARD LINK ROAD NORTH	Revision B
Scale @A1 : . @A3 : .	Original Size A1		
DO NOT SCALE		CAD File: 07202BB.dwg	Ref No: 07/202
		Date: 04/11/2008	

Last Edit: 19/01/2009 - AJM



LONGITUDINAL SECTION - MINMI BOULEVARD (LINK ROAD NORTH)

Horizontal scale 1:500

Vertical scale 1:100

No	Revision	Drawn	Date
B	ROAD LAYOUT AMENDED	AJM	19/01/2009

COPYRIGHT NOTICE
THIS DOCUMENT REMAINS THE PROPERTY OF MONTEATH & POWYS PTY LTD.

CONDITIONS OF USE
THIS DOCUMENT MAY ONLY BE USED BY THE CLIENT FOR THE PURPOSE FOR WHICH IT WAS COMMISSIONED. USE OF THE DOCUMENT FOR ANY OTHER PURPOSE IS NOT PERMITTED UNLESS PRIOR WRITTEN APPROVAL HAS BEEN OBTAINED FROM MONTEATH & POWYS PTY LTD.

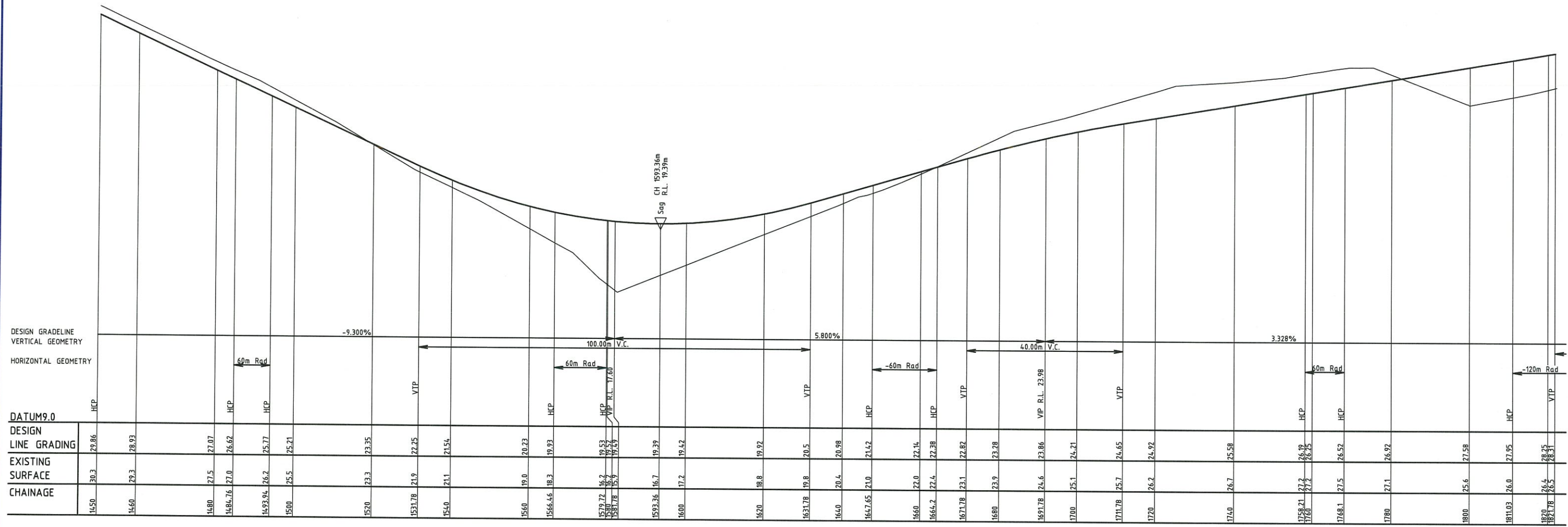
Monteath & Powys Pty Ltd
ACN 000 861 110

**SURVEYING
PLANNING
ENGINEERING DESIGN
PROJECT MANAGEMENT**

125 Bull Street Newcastle NSW 2300
PO Box 726 Newcastle NSW 2300
T 61 2 4928 1388 F 61 2 4928 3475
E survey@monteathpowys.com.au
W www.monteathpowys.com.au

Surveyed M&P	Drafted SS	Client COAL & ALLIED	Sheet No. 517
Drawn AJM	Checked GMB		
REGISTERED SURVEYOR		Title LONGITUDINAL SECTION MINMI BOULEVARD LINK ROAD NORTH	Revision B
Scale @A1 : @A3 :	Original Size A1		
DO NOT SCALE		CAD File: 07202BB.dwg	Ref No: 07/202
		Date: 04/11/2008	

LAST EGR: 19/01/2009 - AJM



LONGITUDINAL SECTION - MINMI BOULEVARD (LINK ROAD NORTH)

Horizontal scale 1:500

Vertical scale 1:100

REVISIONS	No	Revision	Drawn	Date
B		ROAD LAYOUT AMENDED	AJM	19/01/2009

COPYRIGHT NOTICE
THIS DOCUMENT REMAINS THE PROPERTY OF MONTEATH & POWYS PTY LTD.


CONDITIONS OF USE
THIS DOCUMENT MAY ONLY BE USED BY THE CLIENT FOR THE PURPOSE FOR WHICH IT WAS COMMISSIONED. USE OF THE DOCUMENT FOR ANY OTHER PURPOSE IS NOT PERMITTED UNLESS PRIOR WRITTEN APPROVAL HAS BEEN OBTAINED FROM MONTEATH & POWYS PTY LTD.

Monteath & Powys Pty Ltd
ACN 000 861 110

SURVEYING
PLANNING
ENGINEERING DESIGN
PROJECT MANAGEMENT

125 Bull Street Newcastle NSW 2300
PO Box 728 Newcastle NSW 2300
T 61 2 4926 1388 F 61 2 4926 3475
E survey@monteathpowys.com.au
W www.monteathpowys.com.au

Surveyed M&P	Drafted SS	Client COAL & ALLIED
Drawn AJM	Checked GMB	
REGISTERED SURVEYOR		Title LONGITUDINAL SECTION MINMI BOULEVARD LINK ROAD NORTH
Scale @A1 : . . . @A3 : . . .	Original Size A1	
DO NOT SCALE	CAD File: 07202BB.dwg	Ref No: 07/202
	Date: 04/11/2008	Sheet No. 6/7
		Revision B



LONGITUDINAL SECTION - MINMI BOULEVARD (LINK ROAD NORTH)
 Horizontal scale 1:500
 Vertical scale 1:100

No	Revision	Drawn	Date
B	ROAD LAYOUT AMENDED	AJM	19/01/2009

COPYRIGHT NOTICE
 THIS DOCUMENT REMAINS THE PROPERTY OF MONTEATH & POWYS PTY.LTD. ©

CONDITIONS OF USE
 THIS DOCUMENT MAY ONLY BE USED BY THE CLIENT FOR THE PURPOSE FOR WHICH IT WAS COMMISSIONED. USE OF THE DOCUMENT FOR ANY OTHER PURPOSE IS NOT PERMITTED UNLESS PRIOR WRITTEN APPROVAL HAS BEEN OBTAINED FROM MONTEATH & POWYS PTY.LTD.

Monteath & Powys Pty Ltd
 ACN 000 861 110

**SURVEYING
 PLANNING
 ENGINEERING DESIGN
 PROJECT MANAGEMENT**

125 Bull Street Newcastle NSW 2300
 PO Box 726 Newcastle NSW 2300
 T 61 2 4926 1388 F 61 2 4929 3475
 E survey@monteathpowys.com.au
 W www.monteathpowys.com.au

Surveyed M&P	Drafted SS	Client	COAL & ALLIED
Drawn AJM	Checked GMB	Title	
REGISTERED SURVEYOR		LONGITUDINAL SECTION MINMI BOULEVARD LINK ROAD NORTH	
Scale @A1 : .	Original Size	CAD File: 07202BB.dwg	Ref No: 07/202
DO NOT SCALE		A1	Date: 04/11/2008

Sheet No. **717**
 Revision **B**

Last Edit: 19/01/2009 - AJM