







BACK  
CREEK  
OPEN  
CUT

OPEN CUT  
MINE TO  
YOUNG  
WALLSEND  
SEAM 1953

OPEN CUT  
MINE TO  
YOUNG  
WALLSEND  
SEAM 1953

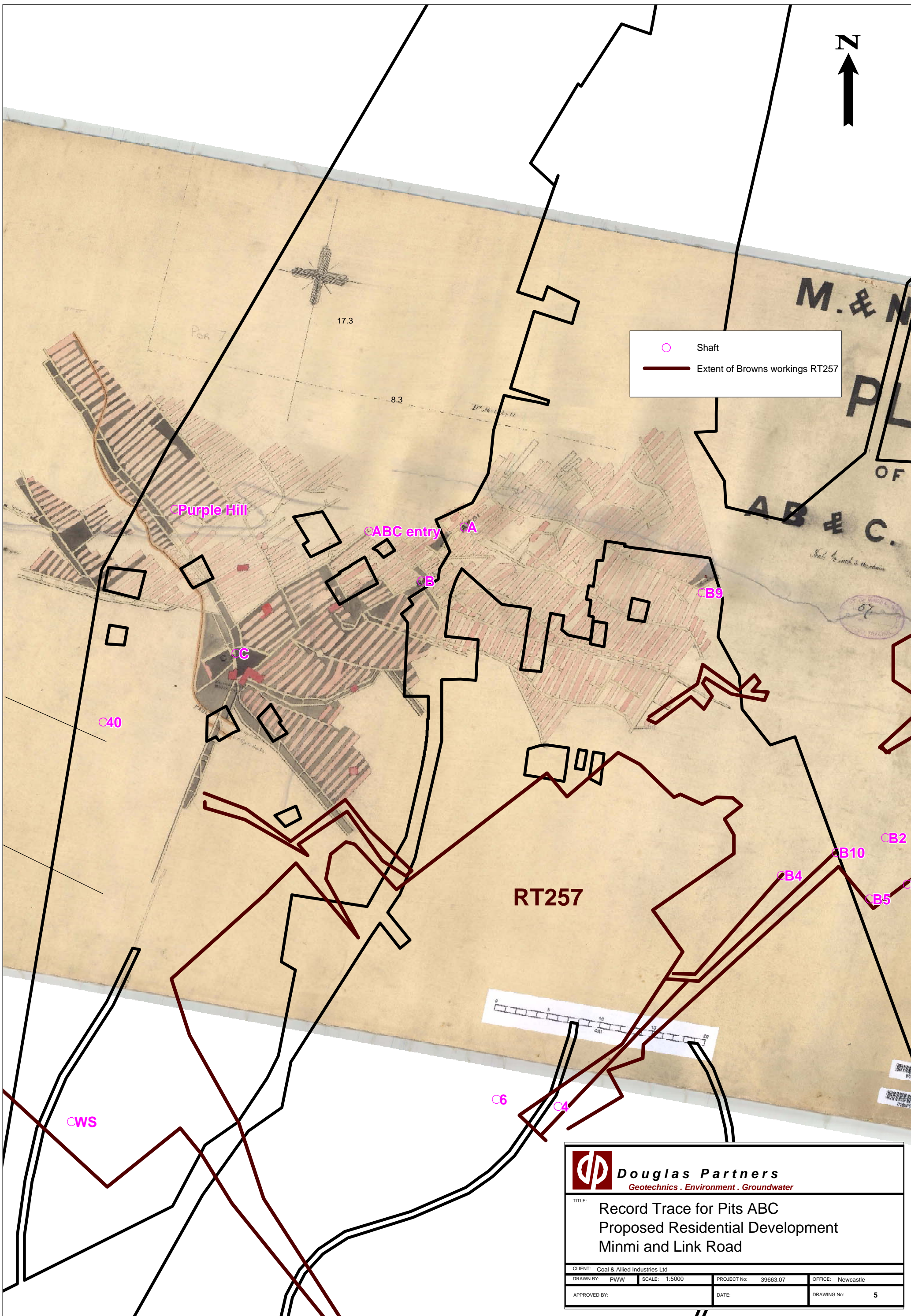
WALLSEND BOREHOLE COLLIERY  
No 2 ENTRY

-  Cored Bore
-  Line of Percussion Bores at 3 m centres
-  20 m Cover to Bore Hole Seam
-  20 m Cover to Young Wallsend Seam

 <b>Douglas Partners</b> <i>Geotechnics . Environment . Groundwater</i>			
TITLE: Borehole Location Plan Proposed Residential Development Minmi and Link Road			
CLIENT: Coal & Allied Industries Ltd	DRAWN BY: PWW	SCALE: 1:4000	PROJECT No: 39663.07
APPROVED BY:	DATE:	OFFICE: Newcastle	DRAWING No: 4



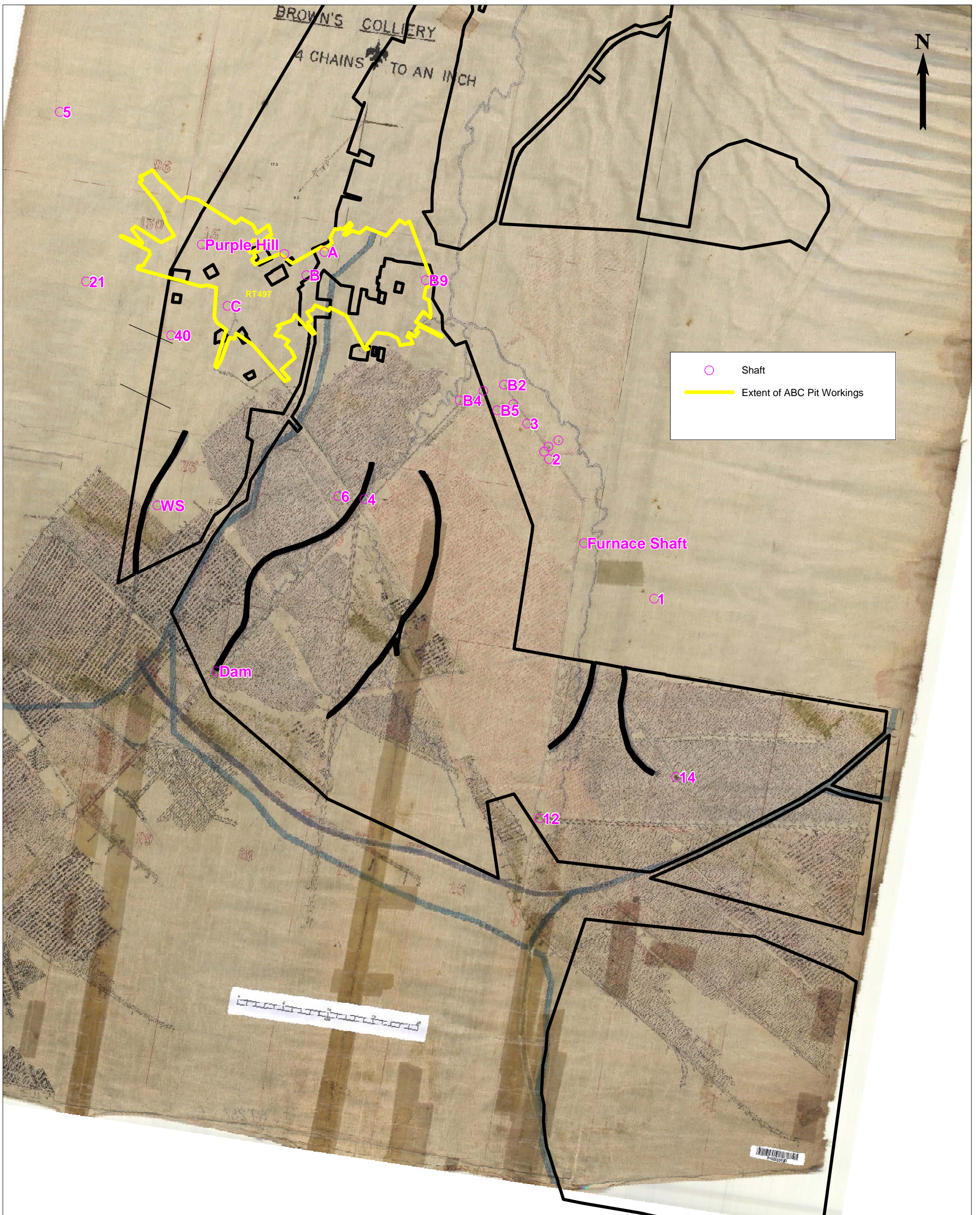
○ Shaft  
— Extent of Browns workings RT257





 **Douglas Partners**  
Geotechnics . Environment . Groundwater

TITLE: Record Trace for Pits ABC  
Proposed Residential Development  
Minmi and Link Road

CLIENT: Coal & Allied Industries Ltd	PROJECT No: 39663.07	OFFICE: Newcastle
DRAWN BY: PWW	SCALE: 1:5000	DATE:
APPROVED BY:	DATE:	DRAWING No: 5



	Shaft
	Extent of ABC Pit Workings

 <b>Douglas Partners</b> Geotechnics . Environment . Groundwater			
TITLE: Browns Colliery RT257 Proposed Residential Development Minmi and Link Road			
CLIENT: Coal & Allied Industries Ltd			
DRAWN BY: PWV	SCALE: 1:12500	PROJECT No: 39663.07	OFFICE: Newcastle
APPROVED BY:	DATE:	DRAWING No: 6	