

K:\CREF\1114898\_MILLAND\_SEAWIDE\Planning\_4898P\_Exhibits.dwg - A3D-Ex6A, 24-Feb-2011, kmw

REFER TO EXHIBIT 6 C: ENLARGED PLAN  
SECTION - HILL TOP VILLAGE

REFER TO EXHIBIT 6 D: ENLARGED PLAN SECTION -  
EDGE TREATMENT TO REVEGETATION AND SEPP 26  
LITTORAL RAINFOREST

REFER TO EXHIBIT 6 B: ENLARGED PLAN SECTION -  
PUBLIC ACCESS

## LEGEND

- EXTENT OF CONCEPT PLAN APPLICATION
- EXISTING CADASTRAL BOUNDARIES
- SEPP 26 BOUNDARY (AS GAZETTED PPEC)
- EXCLUSION FENCE AND HEDGE
- PROPOSED CYCLEWAY/PATHWAY
- EXISTING VEGETATION TO BE RETAINED
- PROPOSED REVEGETATION WORKS - REFER TO  
VEGETATION MANAGEMENT PLAN AS PART  
OF PROJECT APPLICATION
- BIOFILTRATION AND BIORETENTION BASIN -  
SEGE PLANTING IN BASIN  
- JUNCUS USITATUS  
- CAESSA APPRESSA
- STREET TREE PLANTING - REFER TO STREET  
TREE PLANTING LIST
- DETENTION BASIN WITH BIOFILTRATION
- PUBLIC OPEN SPACE INCLUDING  
CYCLEWAY/PATHWAY AND OTHER LANDSCAPED  
AREAS
- CARPARK AREAS
- ROAD PAVEMENT
- VILLAGE SQUARE
- URBAN AREA

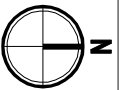
## STREET TREE PLANTING LIST

Note: All Street tree species listed are endemic littoral rainforest tree species, as identified  
in the Flora and Fauna Survey (Peter Parker, July 2010).

Botanical Name	Common Name	Mature Height
<i>Acmena hemilampra</i>	broad-leaved lilly pilli	8m
<i>Acmena smithii</i>	lilly pilli	10m
<i>Acronychia imperforata</i>	beach acronychia	9m
<i>Alphitonia excelsa</i>	red ash	10m
<i>Clerodendrum floribundum</i>	smooth clerodendrum	10m
<i>Commersonia bartamia</i>	brown kurrajong	20m
<i>Cryptocarya rigida</i>	rose maple	10m
<i>Cupaniopsis anacardioides</i>	Tuckeroo	8-10m
<i>Elaeocarpus obovatus</i>	hard quandong	10m
<i>Ficus rubiginosa</i>	rusty fig	8-15m
<i>Glochidion ferdinandii</i> var. <i>ferdinandii</i>	cheese tree	8m
<i>Guloea semigauca</i>	guioa	10m
<i>Lophostemon Confertus</i>	brushbox	10m
<i>Synoum glandulosum</i>	scentless rosewood	8m
<i>Tristanopsis laurina</i>	water-gum	12m

## CAUTION

This plan has been prepared for the purpose of  
a concept plan application. the information  
shown herein is only reliable for the above  
purpose. It should not therefore be used for any  
other purpose without verification.



KING + CAMPBELL

King & Campbell Pty Ltd  
www.kingcampbell.com.au  
A: PO Box 243 Port Macquarie NSW 2444  
T: 02 6586 2555  
F: 02 6583 4064  
E: info@kingcampbell.com.au

REV.	DATE	DESCRIPTION
A	24.03.2010	ISSUED FOR INFORMATION
B	28.06.2010	ISSUED FOR EA
C	06.07.2010	ISSUED FOR EA - SUBMISSIONS REPORT
D	25.01.2011	ISSUED FOR EA - SUBMISSIONS REPORT

DATUM: AHD SCALE: 1:4000 @ A3

0 100

NOTE: DO NOT SCALE OFF DRAWINGS. USE DIMENSIONS ONLY.  
REPORT ANY DISCREPANCIES TO THE AUTHOR THIS DRAWING BEING THE  
PROPERTY OF KING & CAMPBELL PTY LTD IS PROTECTED BY COPYRIGHT  
AND MUST NOT BE USED, REPRODUCED OR COPIED WHOLLY OR IN PART  
WITHOUT THE WRITTEN PERMISSION OF KING & CAMPBELL PTY LTD

© King & Campbell Pty Ltd

PROJECT NO:	4898	DRAWING TITLE:	EXHIBIT 06A: LANDSCAPE CONCEPT PLAN
DA NO.:		PROJECT:	LOT 1 DP 374315 & LOT 4 DP615261 OCEAN DRIVE, PORT MACQUARIE
DESIGNED BY:	DAT	CLIENT:	MILLAND PTY LTD & SEAWIDE PTY LTD
DRAWN BY:	DV	DRAWING NO.:	4898P_Exhibits.dwg
CHECKED BY:	KM	SHEET:	1
DATE CREATED:	FEB 2010	REVISION:	D



L:\14898\_MILLAND\_SEAWIDE\Planning\Photoshop\Exhibits 2010\03.15\14898\_Exhibit\_06\_Public\_Access.psd




**KING + CAMPBELL**

**King & Campbell Pty Ltd**  
www.kingcampbell.com.au  
A: PO Box 243 Port Macquarie NSW 2444  
T: 02 6586 2555  
F: 02 6583 4064  
E: info@kingcampbell.com.au

REV.	DATE	DESCRIPTION
A	24.03.2010	ISSUED FOR INFORMATION
B	28.06.2010	ISSUED FOR E.A.
C	07.07.2010	ISSUED FOR E.A.
D	15.02.2011	ISSUED FOR E.A. - SUBMISSIONS REPORT

DATUM: AHD SCALE: 1:1000



NOTE: DO NOT SCALE OFF DRAWINGS. USE FIGURED DIMENSIONS ONLY. REPORT ANY DISCREPANCIES TO THE AUTHOR. THIS DRAWING, BEING THE PROPERTY OF KING & CAMPBELL PTY LTD, IS PROTECTED BY COPYRIGHT AND MUST NOT BE USED, REPRODUCED OR COPIED WHOLLY OR IN PART WITHOUT THE WRITTEN PERMISSION OF KING & CAMPBELL PTY LTD.

© King & Campbell Pty Ltd

PROJECT NO:	4898	DRAWING TITLE:	EXHIBIT 06 B: LANDSCAPE CONCEPT PLAN - ENLARGED PLAN SECTION - PUBLIC ACCESS			
DA NO.:	-					
DESIGNED BY:	DAT	PROJECT:	LOT 4 DP 615261 & LOT 1 DP 374315 OCEAN DRIVE, LAKE CATHIE			
DRAWN BY:	PH					
CHECKED BY:	DAT	CLIENT:	SEAWIDE PTY LTD & MILLAND PTY LTD	DRAWING NO.	SHEET:	REVISION:
DATE CREATED:	JAN. 2010			14898_Exhibit_06_Public_Access.psd	1	D



L:\14898\_MILLAND\_SEAWIDE\Planning\Photoshop\Exhibits 2010\03\15\14898\_Exhibit\_6C\_Hill\_Top\_Village.psd

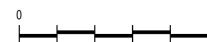


KING + CAMPBELL

King & Campbell Pty Ltd  
www.kingcampbell.com.au  
A: PO Box 243 Port Macquarie NSW 2444  
T: 02 6586 2555  
F: 02 6583 4064  
E: info@kingcampbell.com.au

REV.	DATE	DESCRIPTION
A	24.03.2010	ISSUED FOR INFORMATION
B	28.06.2010	ISSUED FOR E.A.
C	07.07.2010	ISSUED FOR E.A.

DATUM: AHD SCALE: 1:1000



NOTE: DO NOT SCALE OFF DRAWINGS. USE FIGURED DIMENSIONS ONLY. REPORT ANY DISCREPANCIES TO THE AUTHOR. THIS DRAWING, BEING THE PROPERTY OF KING & CAMPBELL PTY LTD, IS PROTECTED BY COPYRIGHT AND MUST NOT BE USED, REPRODUCED OR COPIED WHOLLY OR IN PART WITHOUT THE WRITTEN PERMISSION OF KING & CAMPBELL PTY LTD.

© King & Campbell Pty Ltd

PROJECT NO:	4898	DRAWING TITLE:	EXHIBIT 06 C: LANDSCAPE CONCEPT PLAN - ENLARGED PLAN SECTION - HILL TOP VILLAGE		
DA NO:		PROJECT:	LOT 4 DP 615261 & LOT 1 DP 374315		
DESIGNED BY:	DAT	CLIENT:	SEAWIDE PTY LTD & MILLAND PTY LTD		
DRAWN BY:	PH				
CHECKED BY:	DAT				
DATE CREATED:	JAN. 2010				

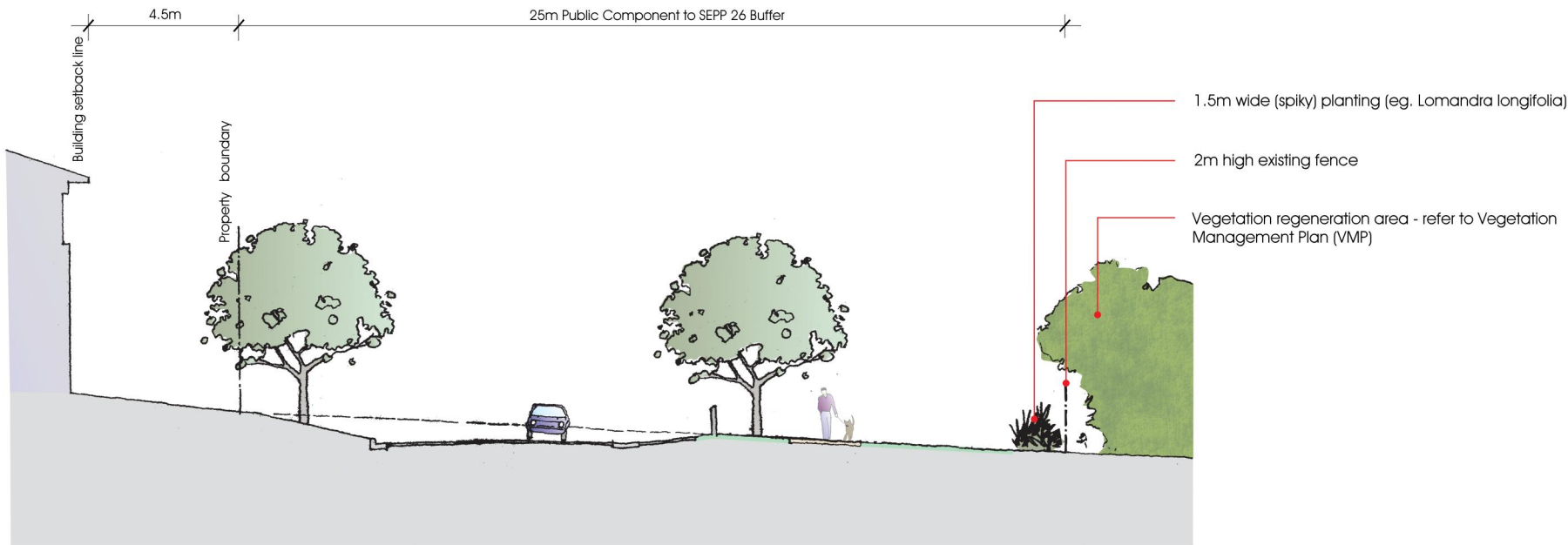
DRAWING NO:	SHEET:	REVISION:
14898_Exhibit_6C_Hill_Top_Village.psd	1	C



L:\14898\_MILLAND\_SEAWIDEPlanning\Photoshop\Exhibits 2010.03\1514898\_Exhibit\_6D\_Edge\_Treatment\_Reveg.psd



Indicative Edge Treatment  
Plan: NTS



Indicative Cross Section AA  
Scale NTS

KING + CAMPBELL

King & Campbell Pty Ltd  
www.kingcampbell.com.au  
A: PO Box 243 Port Macquarie NSW 2444  
T: 02 6586 2555  
F: 02 6583 4064  
E: info@kingcampbell.com.au

REV.	DATE	DESCRIPTION
A	24.03.2010	ISSUED FOR INFORMATION
B	28.06.2010	ISSUED FOR E.A.
C	07.07.2010	ISSUED FOR E.A.
D	15.02.2011	ISSUED FOR E.A. - SUBMISSIONS REPORT

DATUM: AHD SCALE: AS SHOWN  
0 10 20 30 40 50 60 70 80 90 100  
NOTE: DO NOT SCALE OFF DRAWINGS. USE FIGURED DIMENSIONS ONLY.  
REPORT ANY DISCREPANCIES TO THE AUTHOR. THIS DRAWING, BEING THE  
PROPERTY OF KING & CAMPBELL PTY LTD, IS PROTECTED BY COPYRIGHT  
AND MUST NOT BE USED, REPRODUCED OR COPIED IN ANY MANNER  
WITHOUT THE WRITTEN PERMISSION OF KING & CAMPBELL PTY LTD.  
© King & Campbell Pty Ltd

PROJECT NO:	4898	DRAWING TITLE:	EXHIBIT 06 D: LANDSCAPE CONCEPT PLAN - ENLARGED PLAN SECTION - INDICATIVE EDGE TREATMENT TO REVEGETATION AND SEPP 26 LITTORAL RAINFOREST
DA NO:	-	PROJECT:	LOT 4 DP 615261 & LOT 1 DP 374315 OCEAN DRIVE, LAKE CATHIE
DESIGNED BY:	DAT	CLIENT:	SEAWIDE PTY LTD & MILLAND PTY LTD
DRAWN BY:	PH		
CHECKED BY:	DAT		
DATE CREATED:	JAN. 2010		

DRAWING NO:	SHEET:	REVISION:
14898_EA06D_Edge_Treatment_Reveg.psd	1	D