

08:00:00 JUNE 22, 2010
CURRENT BUILDING SHADOWS



08:00:00 JUNE 22, 2010
SHADOW ANALYSIS 6 METRE SETBACK ABOVE RL 62 AHD
FOR CARRINGTON STREET FRONTAGE
PROPOSED CITY ONE PROJECT

- Existing buildings modelled from photogrammetry and are indicative only
- Proposed 3D building models received from:

  3D architectural imaging
  Data ref: detail model max.
  Dated: March 2009
- Existing natural surface modelled from LIDAR and photogrammetry
- Diagrammmatic representation are software generated and not based on survey calculations

| No. | DATE | REVISION DETAILS |
|---|---|---|
| | | |
| | | |
| | | |
| | | |

COPYRIGHT: © WHELANS INSITES PTY LTD
INFORMATION CONTAINED IN THIS DRAWING / FILE IS THE COPYRIGHT OF WHELANS INSITES PTY LTD. COPYING OR USING THIS DATA IN WHOLE OR PART, IN ANY FORMAT, WITHOUT PERMISSION INFRINGES COPYRIGHT.©

THIS DOCUMENT IN BOTH ELECTRONIC AND HARDCOPY FORMAT IS AND SHALL REMAIN THE PROPERTY OF WHELANS INSITES PTY LTD. THE INFORMATION MAY ONLY BE USED FOR THE PURPOSE FOR WHICH IT WAS COMMISSIONED AND IN ACCORDANCE WITH THE TERMS OF ENGAGEMENT FOR THE COMMISSION. UNAUTHORISED USE OF THIS INFORMATION IN ANY FORM WHATSOEVER IS PROHIBITED.

PREPARED BY:

WHELANS INSITES

Whelans Insites Pty Ltd
ACN: 088 148 743

Level 12, 80 Clarence Street
Sydney, NSW 2000
DX 288 Sydney
t: 02 8234 8300
f: 02 9262 6511

insites.com.au

PREPARED FOR:

THAKRAL
a wider view on property

# CITY ONE PROJECT
# SHADOW ANALYSIS

| | | | |
|---|---|---|---|
| ORIGINAL SIZE: | A3 | | |
| SCALE HOR: | - | VERT: | - |
| CO-ORDS: | - | DATUM: | AHD |
| DATE OF SURVEY | | DATE OF PLAN: | 21.02.2011 |
| SURVEY | | DRAWN | NEC |
| CHECKED: | | DATE | |
| APPROVED: | | DATE | |
| | | | |
| JOB REF: | C940 | | |
| CAD REF: | C940-075.dwg | SHEET OF SHEETS | |

09:00:00 JUNE 22, 2010
CURRENT BUILDING SHADOWS



09:00:00 JUNE 22, 2010
SHADOW ANALYSIS 6 METRE SETBACK ABOVE RL 62 AHD
FOR CARRINGTON STREET FRONTAGE
PROPOSED CITY ONE PROJECT

- Existing buildings modelled from photogrammetry and are indicative only
- Proposed 3D building models received from:

  3D architectural imaging
  Data ref: detail model max.
  Dated: March 2009
- Existing natural surface modelled from LIDAR and photogrammetry
- Diagrammmatic representation are software generated and not based on survey calculations

| No. | DATE | REVISION DETAILS |
|---|---|---|
| | | |
| | | |
| | | |
| | | |

COPYRIGHT: © WHELANS INSITES PTY LTD
INFORMATION CONTAINED IN THIS DRAWING / FILE IS THE COPYRIGHT OF WHELANS INSITES PTY LTD. COPYING OR USING THIS DATA IN WHOLE OR PART, IN ANY FORMAT, WITHOUT PERMISSION INFRINGES COPYRIGHT.©

THIS DOCUMENT IN BOTH ELECTRONIC AND HARDCOPY FORMAT IS AND SHALL REMAIN THE PROPERTY OF WHELANS INSITES PTY LTD. THE INFORMATION MAY ONLY BE USED FOR THE PURPOSE FOR WHICH IT WAS COMMISSIONED AND IN ACCORDANCE WITH THE TERMS OF ENGAGEMENT FOR THE COMMISSION. UNAUTHORISED USE OF THIS INFORMATION IN ANY FORM WHATSOEVER IS PROHIBITED.

PREPARED BY:

WHELANS INSITES

Whelans Insites Pty Ltd
ACN: 088 148 743

Level 12, 80 Clarence Street
Sydney, NSW 2000
DX 288 Sydney
t: 02 8234 8300
f: 02 9262 6511

insites.com.au

PREPARED FOR:

THAKRAL
a wider view on property

# CITY ONE PROJECT
# SHADOW ANALYSIS

| | | | |
|---|---|---|---|
| ORIGINAL SIZE: | A3 | | |
| SCALE | HOR: - | VERT: | - |
| CO-ORDS: | - | DATUM: | AHD |
| DATE OF SURVEY | | DATE OF PLAN: | 21.02.2011 |
| SURVEY | | DRAWN | NEC |
| CHECKED: | | DATE | |
| APPROVED: | | DATE | |
| | | | |
| JOB REF: | C940 | | |
| CAD REF: | C940-076.dwg | SHEET OF SHEETS | |

10:00:00 JUNE 22, 2010
CURRENT BUILDING SHADOWS

10:00:00 JUNE 22, 2010
SHADOW ANALYSIS 6 METRE SETBACK ABOVE RL 62 AHD
FOR CARRINGTON STREET FRONTAGE
PROPOSED CITY ONE PROJECT

- Existing buildings modelled from photogrammetry and are indicative only
- Proposed 3D building models received from:

  3D architectural imaging
  Data ref: detail model max.
  Dated: March 2009
- Existing natural surface modelled from LIDAR and photogrammetry
- Diagrammmatic representation are software generated and not based on survey calculations

| No. | DATE | REVISION DETAILS |
|---|---|---|
| | | |
| | | |
| | | |
| | | |

COPYRIGHT: © WHELANS INSITES PTY LTD
INFORMATION CONTAINED IN THIS DRAWING / FILE IS THE COPYRIGHT OF WHELANS INSITES PTY LTD. COPYING OR USING THIS DATA IN WHOLE OR PART, IN ANY FORMAT, WITHOUT PERMISSION INFRINGES COPYRIGHT.©

THIS DOCUMENT IN BOTH ELECTRONIC AND HARDCOPY FORMAT IS AND SHALL REMAIN THE PROPERTY OF WHELANS INSITES PTY LTD. THE INFORMATION MAY ONLY BE USED FOR THE PURPOSE FOR WHICH IT WAS COMMISSIONED AND IN ACCORDANCE WITH THE TERMS OF ENGAGEMENT FOR THE COMMISSION. UNAUTHORISED USE OF THIS INFORMATION IN ANY FORM WHATSOEVER IS PROHIBITED.

PREPARED BY:

WHELANS INSITES

Whelans Insites Pty Ltd
ACN: 088 148 743

Level 12, 80 Clarence Street
Sydney, NSW 2000
DX 288 Sydney
t: 02 8234 8300
f: 02 9262 6511

insites.com.au

PREPARED FOR:

THAKRAL
a wider view on property

# CITY ONE PROJECT
# SHADOW ANALYSIS

| | | | |
|---|---|---|---|
| ORIGINAL SIZE: | A3 | | |
| SCALE | HOR: - | VERT: | - |
| CO-ORDS: | - | DATUM: | AHD |
| DATE OF SURVEY | | DATE OF PLAN: | 21.02.2011 |
| SURVEY | | DRAWN | NEC |
| CHECKED: | | DATE | |
| APPROVED: | | DATE | |
| | | | |
| JOB REF: | C940 | | |
| CAD REF: | C940-077.dwg | SHEET OF SHEETS | |

11:00:00 JUNE 22, 2010
CURRENT BUILDING SHADOWS

11:00:00 JUNE 22, 2010
SHADOW ANALYSIS 6 METRE SETBACK ABOVE RL 62 AHD
FOR CARRINGTON STREET FRONTAGE
PROPOSED CITY ONE PROJECT

- Existing buildings modelled from photogrammetry and are indicative only
- Proposed 3D building models received from:

  3D architectural imaging
  Data ref: detail model max.
  Dated: March 2009
- Existing natural surface modelled from LIDAR and photogrammetry
- Diagrammmatic representation are software generated and not based on survey calculations

| No. | DATE | REVISION DETAILS |
|---|---|---|
| | | |
| | | |
| | | |
| | | |

COPYRIGHT: © WHELANS INSITES PTY LTD
INFORMATION CONTAINED IN THIS DRAWING / FILE IS THE COPYRIGHT OF WHELANS INSITES PTY LTD. COPYING OR USING THIS DATA IN WHOLE OR PART, IN ANY FORMAT, WITHOUT PERMISSION INFRINGES COPYRIGHT.©

THIS DOCUMENT IN BOTH ELECTRONIC AND HARDCOPY FORMAT IS AND SHALL REMAIN THE PROPERTY OF WHELANS INSITES PTY LTD. THE INFORMATION MAY ONLY BE USED FOR THE PURPOSE FOR WHICH IT WAS COMMISSIONED AND IN ACCORDANCE WITH THE TERMS OF ENGAGEMENT FOR THE COMMISSION. UNAUTHORISED USE OF THIS INFORMATION IN ANY FORM WHATSOEVER IS PROHIBITED.

PREPARED BY:

WHELANS INSITES

Whelans Insites Pty Ltd
ACN: 088 148 743

Level 12, 80 Clarence Street
Sydney, NSW 2000
DX 288 Sydney
t: 02 8234 8300
f: 02 9262 6511

insites.com.au

PREPARED FOR:

THAKRAL
a wider view on property

# CITY ONE PROJECT SHADOW ANALYSIS

| | | | |
|---|---|---|---|
| ORIGINAL SIZE: | A3 | | |
| SCALE | HOR: - | VERT: | - |
| CO-ORDS: | - | DATUM: | AHD |
| DATE OF SURVEY | | DATE OF PLAN: | 21.02.2011 |
| SURVEY | | DRAWN | NEC |
| CHECKED: | | DATE | |
| APPROVED: | | DATE | |
| | | | |
| JOB REF: | C940 | | |
| CAD REF: | C940-078.dwg | SHEET | OF SHEETS |

12:00:00 JUNE 22, 2010
CURRENT BUILDING SHADOWS



12:00:00 JUNE 22, 2010
SHADOW ANALYSIS 6 METRE SETBACK ABOVE RL 62 AHD
FOR CARRINGTON STREET FRONTAGE
PROPOSED CITY ONE PROJECT

- Existing buildings modelled from photogrammetry and are indicative only
- Proposed 3D building models received from:

  3D architectural imaging
  Data ref: detail model max.
  Dated: March 2009
- Existing natural surface modelled from LIDAR and photogrammetry
- Diagrammmatic representation are software generated and not based on survey calculations

| No. | DATE | REVISION DETAILS |
|---|---|---|
| | | |
| | | |
| | | |
| | | |

COPYRIGHT: © WHELANS INSITES PTY LTD
INFORMATION CONTAINED IN THIS DRAWING / FILE IS THE COPYRIGHT OF WHELANS INSITES PTY LTD. COPYING OR USING THIS DATA IN WHOLE OR PART, IN ANY FORMAT, WITHOUT PERMISSION INFRINGES COPYRIGHT.©

THIS DOCUMENT IN BOTH ELECTRONIC AND HARDCOPY FORMAT IS AND SHALL REMAIN THE PROPERTY OF WHELANS INSITES PTY LTD. THE INFORMATION MAY ONLY BE USED FOR THE PURPOSE FOR WHICH IT WAS COMMISSIONED AND IN ACCORDANCE WITH THE TERMS OF ENGAGEMENT FOR THE COMMISSION. UNAUTHORISED USE OF THIS INFORMATION IN ANY FORM WHATSOEVER IS PROHIBITED.

PREPARED BY:

WHELANS INSITES

Whelans Insites Pty Ltd
ACN: 088 148 743

Level 12, 80 Clarence Street
Sydney, NSW 2000
DX 288 Sydney
t: 02 8234 8300
f: 02 9262 6511

insites.com.au

PREPARED FOR:

THAKRAL
a wider view on property

# CITY ONE PROJECT
# SHADOW ANALYSIS

ORIGINAL SIZE: A3

| | | | |
|---|---|---|---|
| SCALE | HOR: - | VERT: | - |
| CO-ORDS: | - | DATUM: | AHD |
| DATE OF SURVEY | | DATE OF PLAN: | 21.02.2011 |
| SURVEY | | DRAWN | NEC |
| CHECKED: | | DATE | |
| APPROVED: | | DATE | |
| | | | |
| JOB REF: | C940 | | |
| CAD REF: | C940-079.dwg | SHEET | OF SHEETS |

13:00:00 JUNE 22, 2010
CURRENT BUILDING SHADOWS

13:00:00 JUNE 22, 2010
SHADOW ANALYSIS 6 METRE SETBACK ABOVE RL 62 AHD
FOR CARRINGTON STREET FRONTAGE
PROPOSED CITY ONE PROJECT

- Existing buildings modelled from photogrammetry and are indicative only
- Proposed 3D building models received from:

  3D architectural imaging
  Data ref: detail model max.
  Dated: March 2009
- Existing natural surface modelled from LIDAR and photogrammetry
- Diagrammmatic representation are software generated and not based on survey calculations

| No. | DATE | REVISION DETAILS |
|---|---|---|
| | | |
| | | |
| | | |
| | | |

COPYRIGHT: © WHELANS INSITES PTY LTD
INFORMATION CONTAINED IN THIS DRAWING / FILE IS THE COPYRIGHT OF WHELANS INSITES PTY LTD. COPYING OR USING THIS DATA IN WHOLE OR PART, IN ANY FORMAT, WITHOUT PERMISSION INFRINGES COPYRIGHT.©

THIS DOCUMENT IN BOTH ELECTRONIC AND HARDCOPY FORMAT IS AND SHALL REMAIN THE PROPERTY OF WHELANS INSITES PTY LTD. THE INFORMATION MAY ONLY BE USED FOR THE PURPOSE FOR WHICH IT WAS COMMISSIONED AND IN ACCORDANCE WITH THE TERMS OF ENGAGEMENT FOR THE COMMISSION. UNAUTHORISED USE OF THIS INFORMATION IN ANY FORM WHATSOEVER IS PROHIBITED.

PREPARED BY:

WHELANS INSITES

Whelans Insites Pty Ltd
ACN: 088 148 743

Level 12, 80 Clarence Street
Sydney, NSW 2000
DX 288 Sydney
t: 02 8234 8300
f: 02 9262 6511

insites.com.au

PREPARED FOR:

THAKRAL
a wider view on property

# CITY ONE PROJECT
# SHADOW ANALYSIS

| | | | |
|---|---|---|---|
| ORIGINAL SIZE: | A3 | | |
| SCALE | HOR: - | VERT: | - |
| CO-ORDS: | - | DATUM: | AHD |
| DATE OF SURVEY | | DATE OF PLAN: | 21.02.2011 |
| SURVEY | | DRAWN | NEC |
| CHECKED: | | DATE | |
| APPROVED: | | DATE | |
| | | | |
| JOB REF: | C940 | | |
| CAD REF: | C940-080.dwg | SHEET | OF SHEETS |

14:00:00 JUNE 22, 2010
CURRENT BUILDING SHADOWS



14:00:00 JUNE 22, 2010
SHADOW ANALYSIS 6 METRE SETBACK ABOVE RL 62 AHD
FOR CARRINGTON STREET FRONTAGE
PROPOSED CITY ONE PROJECT

- Existing buildings modelled from photogrammetry and are indicative only
- Proposed 3D building models received from:

  3D architectural imaging
  Data ref: detail model max.
  Dated: March 2009
- Existing natural surface modelled from LIDAR and photogrammetry
- Diagrammmatic representation are software generated and not based on survey calculations

| No. | DATE | REVISION DETAILS |
|---|---|---|
| | | |
| | | |
| | | |
| | | |

COPYRIGHT: © WHELANS INSITES PTY LTD
INFORMATION CONTAINED IN THIS DRAWING / FILE IS THE COPYRIGHT OF WHELANS INSITES PTY LTD. COPYING OR USING THIS DATA IN WHOLE OR PART, IN ANY FORMAT, WITHOUT PERMISSION INFRINGES COPYRIGHT.©

THIS DOCUMENT IN BOTH ELECTRONIC AND HARDCOPY FORMAT IS AND SHALL REMAIN THE PROPERTY OF WHELANS INSITES PTY LTD. THE INFORMATION MAY ONLY BE USED FOR THE PURPOSE FOR WHICH IT WAS COMMISSIONED AND IN ACCORDANCE WITH THE TERMS OF ENGAGEMENT FOR THE COMMISSION. UNAUTHORISED USE OF THIS INFORMATION IN ANY FORM WHATSOEVER IS PROHIBITED.

PREPARED BY:

WHELANS INSITES

Whelans Insites Pty Ltd
ACN: 088 148 743

Level 12, 80 Clarence Street
Sydney, NSW 2000
DX 288 Sydney
t: 02 8234 8300
f: 02 9262 6511

insites.com.au

PREPARED FOR:

THAKRAL
a wider view on property

# CITY ONE PROJECT
# SHADOW ANALYSIS

ORIGINAL SIZE: A3

| | | | |
|---|---|---|---|
| SCALE | HOR: - | VERT: | - |
| CO-ORDS: | - | DATUM: | AHD |
| DATE OF SURVEY | | DATE OF PLAN: | 21.02.2011 |
| SURVEY | | DRAWN | NEC |
| CHECKED: | | DATE | |
| APPROVED: | | DATE | |
| | | | |
| JOB REF: | C940 | | |
| CAD REF: | C940-081.dwg | SHEET | OF SHEETS |

15:00:00 JUNE 22, 2010
CURRENT BUILDING SHADOWS

15:00:00 JUNE 22, 2010
SHADOW ANALYSIS 6 METRE SETBACK ABOVE RL 62 AHD
FOR CARRINGTON STREET FRONTAGE
PROPOSED CITY ONE PROJECT

- Existing buildings modelled from photogrammetry and are indicative only
- Proposed 3D building models received from:

  3D architectural imaging
  Data ref: detail model max.
  Dated: March 2009
- Existing natural surface modelled from LIDAR and photogrammetry
- Diagrammmatic representation are software generated and not based on survey calculations

| No. | DATE | REVISION DETAILS |
|---|---|---|
| | | |
| | | |
| | | |
| | | |

COPYRIGHT: © WHELANS INSITES PTY LTD
INFORMATION CONTAINED IN THIS DRAWING / FILE IS THE COPYRIGHT OF WHELANS INSITES PTY LTD. COPYING OR USING THIS DATA IN WHOLE OR PART, IN ANY FORMAT, WITHOUT PERMISSION INFRINGES COPYRIGHT.©

THIS DOCUMENT IN BOTH ELECTRONIC AND HARDCOPY FORMAT IS AND SHALL REMAIN THE PROPERTY OF WHELANS INSITES PTY LTD. THE INFORMATION MAY ONLY BE USED FOR THE PURPOSE FOR WHICH IT WAS COMMISSIONED AND IN ACCORDANCE WITH THE TERMS OF ENGAGEMENT FOR THE COMMISSION. UNAUTHORISED USE OF THIS INFORMATION IN ANY FORM WHATSOEVER IS PROHIBITED.

PREPARED BY:

WHELANS INSITES

Whelans Insites Pty Ltd
ACN: 088 148 743

Level 12, 80 Clarence Street
Sydney, NSW 2000
DX 288 Sydney
t: 02 8234 8300
f: 02 9262 6511

insites.com.au

PREPARED FOR:

THAKRAL
a wider view on property

# CITY ONE PROJECT
# SHADOW ANALYSIS

| | | | |
|---|---|---|---|
| ORIGINAL SIZE: | A3 | | |
| SCALE HOR: | - | VERT: | - |
| CO-ORDS: | - | DATUM: | AHD |
| DATE OF SURVEY | | DATE OF PLAN: | 21.02.2011 |
| SURVEY | | DRAWN | NEC |
| CHECKED: | | DATE | |
| APPROVED: | | DATE | |
| | | | |
| JOB REF: | C940 | | |
| CAD REF: | C940-082.dwg | SHEET OF SHEETS | |



16:00:00 JUNE 22, 2010
CURRENT BUILDING SHADOWS



16:00:00 JUNE 22, 2010
SHADOW ANALYSIS 6 METRE SETBACK ABOVE RL 62 AHD
FOR CARRINGTON STREET FRONTAGE
PROPOSED CITY ONE PROJECT

- Existing buildings modelled from photogrammetry and are indicative only
- Proposed 3D building models received from:

  3D architectural imaging
  Data ref: detail model max.
  Dated: March 2009
- Existing natural surface modelled from LIDAR and photogrammetry
- Diagrammmatic representation are software generated and not based on survey calculations

| No. | DATE | REVISION DETAILS |
|---|---|---|
| | | |
| | | |
| | | |
| | | |

COPYRIGHT: © WHELANS INSITES PTY LTD
INFORMATION CONTAINED IN THIS DRAWING / FILE IS THE COPYRIGHT OF WHELANS INSITES PTY LTD. COPYING OR USING THIS DATA IN WHOLE OR PART, IN ANY FORMAT, WITHOUT PERMISSION INFRINGES COPYRIGHT.©

THIS DOCUMENT IN BOTH ELECTRONIC AND HARDCOPY FORMAT IS AND SHALL REMAIN THE PROPERTY OF WHELANS INSITES PTY LTD. THE INFORMATION MAY ONLY BE USED FOR THE PURPOSE FOR WHICH IT WAS COMMISSIONED AND IN ACCORDANCE WITH THE TERMS OF ENGAGEMENT FOR THE COMMISSION. UNAUTHORISED USE OF THIS INFORMATION IN ANY FORM WHATSOEVER IS PROHIBITED.

PREPARED BY:

WHELANS INSITES

Whelans Insites Pty Ltd
ACN: 088 148 743

Level 12, 80 Clarence Street
Sydney, NSW 2000
DX 288 Sydney
t: 02 8234 8300
f: 02 9262 6511

insites.com.au

PREPARED FOR:

THAKRAL
a wider view on property

# CITY ONE PROJECT
# SHADOW ANALYSIS

| | | | |
|---|---|---|---|
| ORIGINAL SIZE: | A3 | | |
| SCALE | HOR: - | VERT: | - |
| CO-ORDS: | - | DATUM: | AHD |
| DATE OF SURVEY | | DATE OF PLAN: | 21.02.2011 |
| SURVEY | | DRAWN | NEC |
| CHECKED: | | DATE | |
| APPROVED: | | DATE | |
| | | | |
| JOB REF: | C940 | | |
| CAD REF: | C940-083.dwg | SHEET OF SHEETS | |

06:00:00 DECEMBER 22, 2010
CURRENT BUILDING SHADOWS

06:00:00 DECEMBER 22, 2010
SHADOW ANALYSIS 6 METRE SETBACK ABOVE RL 62 AHD
FOR CARRINGTON STREET FRONTAGE
PROPOSED CITY ONE PROJECT

- Existing buildings modelled from photogrammetry and are indicative only
- Proposed 3D building models received from:

  3D architectural imaging
  Data ref: detail model max.
  Dated: March 2009
- Existing natural surface modelled from LIDAR and photogrammetry
- Diagrammmatic representation are software generated and not based on survey calculations

| No. | DATE | REVISION DETAILS |
|---|---|---|
| | | |
| | | |
| | | |
| | | |

COPYRIGHT: © WHELANS INSITES PTY LTD
INFORMATION CONTAINED IN THIS DRAWING / FILE IS THE COPYRIGHT OF WHELANS INSITES PTY LTD. COPYING OR USING THIS DATA IN WHOLE OR PART, IN ANY FORMAT, WITHOUT PERMISSION INFRINGES COPYRIGHT.©

THIS DOCUMENT IN BOTH ELECTRONIC AND HARDCOPY FORMAT IS AND SHALL REMAIN THE PROPERTY OF WHELANS INSITES PTY LTD. THE INFORMATION MAY ONLY BE USED FOR THE PURPOSE FOR WHICH IT WAS COMMISSIONED AND IN ACCORDANCE WITH THE TERMS OF ENGAGEMENT FOR THE COMMISSION. UNAUTHORISED USE OF THIS INFORMATION IN ANY FORM WHATSOEVER IS PROHIBITED.

PREPARED BY:

WHELANS INSITES
Whelans Insites Pty Ltd
ACN: 088 148 743
Level 12, 80 Clarence Street
Sydney, NSW 2000
DX 288 Sydney
t: 02 8234 8300
f: 02 9262 6511
insites.com.au

PREPARED FOR:

THAKRAL
a wider view on property

# CITY ONE PROJECT
# SHADOW ANALYSIS

| | | | |
|---|---|---|---|
| ORIGINAL SIZE: | A3 | | |
| SCALE | HOR: - | VERT: | - |
| CO-ORDS: | - | DATUM: | AHD |
| DATE OF SURVEY | | DATE OF PLAN: | 21.02.2011 |
| SURVEY | | DRAWN | NEC |
| CHECKED: | | DATE | |
| APPROVED: | | DATE | |
| | | | |
| JOB REF: | C940 | | |
| CAD REF: | C940-084.dwg | SHEET | OF SHEETS |

07:00:00 DECEMBER 22, 2010
CURRENT BUILDING SHADOWS

07:00:00 DECEMBER 22, 2010
SHADOW ANALYSIS 6 METRE SETBACK ABOVE RL 62 AHD
FOR CARRINGTON STREET FRONTAGE
PROPOSED CITY ONE PROJECT

- Existing buildings modelled from photogrammetry and are indicative only
- Proposed 3D building models received from:

  3D architectural imaging
  Data ref: detail model max.
  Dated: March 2009
- Existing natural surface modelled from LIDAR and photogrammetry
- Diagrammmatic representation are software generated and not based on survey calculations

| No. | DATE | REVISION DETAILS |
|---|---|---|
| | | |
| | | |
| | | |
| | | |

COPYRIGHT: © WHELANS INSITES PTY LTD
INFORMATION CONTAINED IN THIS DRAWING / FILE IS THE COPYRIGHT OF WHELANS INSITES PTY LTD. COPYING OR USING THIS DATA IN WHOLE OR PART, IN ANY FORMAT, WITHOUT PERMISSION INFRINGES COPYRIGHT.©

THIS DOCUMENT IN BOTH ELECTRONIC AND HARDCOPY FORMAT IS AND SHALL REMAIN THE PROPERTY OF WHELANS INSITES PTY LTD. THE INFORMATION MAY ONLY BE USED FOR THE PURPOSE FOR WHICH IT WAS COMMISSIONED AND IN ACCORDANCE WITH THE TERMS OF ENGAGEMENT FOR THE COMMISSION. UNAUTHORISED USE OF THIS INFORMATION IN ANY FORM WHATSOEVER IS PROHIBITED.

PREPARED BY:

WHELANS INSITES

Whelans Insites Pty Ltd
ACN: 088 148 743

Level 12, 80 Clarence Street
Sydney, NSW 2000
DX 288 Sydney
t: 02 8234 8300
f: 02 9262 6511

insites.com.au

PREPARED FOR:

THAKRAL
a wider view on property

# CITY ONE PROJECT SHADOW ANALYSIS

| | | | |
|---|---|---|---|
| ORIGINAL SIZE: | A3 | | |
| SCALE | HOR: - | VERT: | - |
| CO-ORDS: | - | DATUM: | AHD |
| DATE OF SURVEY | | DATE OF PLAN: | 21.02.2011 |
| SURVEY | | DRAWN | NEC |
| CHECKED: | | DATE | |
| APPROVED: | | DATE | |
| | | | |
| JOB REF: | C940 | | |
| CAD REF: | C940-085.dwg | SHEET OF SHEETS | |